BLOCK NUMBERS.

Block No.	Sheet.	Block No.	Sheet.	Block No.	Sheet	Block No.	Sheet	Block No.	Sheet	Block No.	Sheet	Block No.	Sheet	Block No.	Sheet	Block No.	Sheet	Block No.	Sheet	Block No.	Sheet	Block No.	Sheet	Block No.	Sheet	Block No.	Sheet
1	4	20	18	39	30	58	16	77	11	96	1	115	6	134	6	157	13	176	16	195	21	213	26	231	30	249	31	267	34
2	4	21	18	40	30	59	16	78	11	97	1	116	6	135	6	158	13	177	16	196	21	214	26	232	29	250	31	268	34
3	4	22	18	41	30	60	16	79	11	98	1	117	6	136	6	159	13	178	16	197	21	215	26	233	29	251	31	269	34
4	11	23	17	42	30	61	16	80	1	99	1	118	6	137	6	160	13	179	16	198	21	216	26	234	29	252	31	270	34
5	15	24	17	43	30	62	19	81	1	100	1	119	6			161	14	180	17	199	21	217	27	235	30	253	31	271	35
6	15	25	17	44	30	63	19	82	1	101	1	120	6	141	9	162	14	181	20	200	21	218	27	236	30	254	31	272	35
7	15	26	17	45	30	64	19	83	1	102	1	121	6	144	9	163	14	182	20	201	21	219	27	237	30	255	32	273	35
8	15	27	18	46	30	65	9	84	1	103	1	122	6	145	9	164	14	183	20	202	21	220	27	238	30	256	32	274	35
9	15	28	18	47	30	66	9	85	1	104	1	123	7	146	9	165	14	184	20	203	21	221	27	239	30	257	32	275	35
10	11	29	18	48	30	67	9	86	1	105	1	124	7	147	9	166	14	185	20	204	21	222	27	240	30	258	32	276	35
11	11	30	18	49	30	68	9	87	1	106	1	125	7	148	9	167	14	186	20	205	21	223	28	241	30	259	32	277	35
12	11	31	19	50	30	69	10	88	1	107	1	126	7	149	9	168	15	187	21	206	21	224	28	242	30	260	33	278	35
13	11	32	19	51	17	70	10	89	1	108	1	127	7	150	12	169	15	188	21	207	21	225	28	243	30	261	33	279	35
14	11	33	19	52	17	71	10	90	1	109	1	128	7	151	12	170	15	189	21	208	21	226	28	244	30	262	33	280	35
15	11	34	19	53	17	72	10	91	1	110	1	129	7	152	12	171	15	190	21	209	21	227	28	245	30	263	33	281	35
16	19	35	31	54	33	73	10	92	1	111	1	130	7	153	12	172	15	191	21	210	21	228	28	246	31	264	33	282	35
17	19	36	31	55	33	74	10	93	1	112	6	131	7	154	12	173	15	192	21	211	21	229	28	247	31	265	33	283	35
18	19	37	31	56	33	75	9	94	1	113	6	132	7	155	12	174	16	193	21	212	26	230	26	248	31	266	34	284	35
19	19	38	31	57	33	76	11	95	1	114	6	133	7	156	12	175	16	194	21										

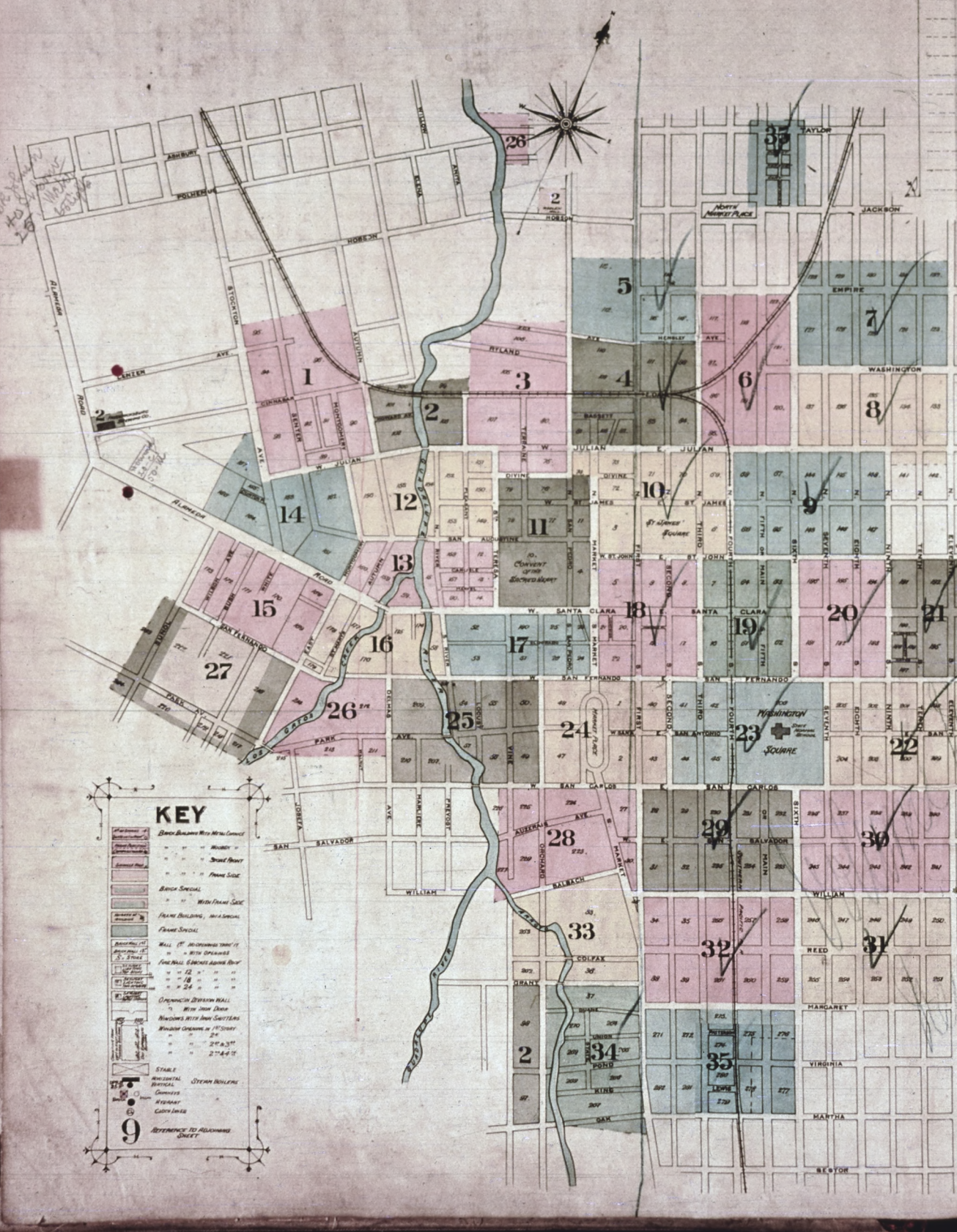

COMMERCIAL UNION ASSURANCE, CO.

INSURANCE MAP OF SAN JOSE

CALIFORNIA

PUBLISHED BY THE

SANBORN MAP AND PUBLISHING CO.

Limited

117 BROADWAY, NEW YORK

Price 50 Dollars — 1884 — Scale 50 ft. to an inch

COPYRIGHT 1885 BY THE SANBORN MAP & PUBLISHING CO.

POPULATION, 25,000. **PREVAILING WINDS,** [illegible] with in Summer and South in Winter. Town site comparatively level.

WATER SUPPLY.—San José Water Co. Almost entirely gravity. 3 Reservoirs in Santa Cruz Mountains, aggregate capacity 225,000,000 gals. Los Gatos Creek supplies, at lowest ebb tide, about 1 million gals. per diem. In addition to above gravity system there is a Knowles Compound Duplex Pump (see [illegible] 16, Blk. 114), capacity 2 million gals. per diem, which forces w[illegible] to Maine and also to Tanks (40,000 gals. capacity) [illegible] above average Street grade. Average pressure [illegible] hyd[illegible] [illegible] About 45 miles of pipe in San José from 1½ in. to [illegible] supplies, [illegible] to supply [illegible] towns, [illegible] Santa [illegible] Sheet 16, Blk. [illegible] water from 6 artesian [illegible] about 75 ft. above average Street grade. Average pressure at [illegible] ranges 30 to 38 lbs. per sq. inch. About [illegible] miles of pipe in San José [illegible] 1[illegible] addition to supplying the city of San José, the Water Work Co. supply (from same reservoir), the following cities and towns: [illegible] a, Crandallville and University. Total miles of Co.'s pipe about 70.

FIRE Dis[illegible] Co's [illegible] [illegible]ently [illegible] [illegible]nent Paid Fore[illegible] consists of Chief, Assistant Chief, Hydrant Inspector and 35 Me[illegible] Hose Cart and Ladder Truck. 3 Two wheel Hose Carts (1 in reserve) carrying [illegible] Volunteer Hose Companies. Five Hundred ft. 2½ in. Hose to each Cart. [illegible]

ADDITIONAL IN[illegible]

[illegible]

STREETS.

A

Alameda Road, 13, 14, 15
Autumn, 1, 2, 12, 13, 16
Auzerais Ave., 26
Ayr Ave., 16

B

Balbach, 26, 35
Bassett, 4
Bush, 15, 27

C

Carlisle, 13
Carman Alley, 1
Cinnabar, 14
Clinton Place, 13
Colfax, 33
Cottage Lane, 15
Crandall, 15

D

Dame, E., 4
Delmas, 1-90 16
" 101-299 26
" 102-296 *25
Divine, 30-99 10
" 100-240 *21
" 161-245 *3
" 301-280 12
Duane, 24

E

East, 15, 16, 26, 27
Eighth, N., 1-96 29
" " 101-298 9
" " 300-397 8
" " 401-496 7
" S., 1-96 22
" " 101-296 22
" " 301-499 30
" " 501-698 31
Eldorado, 101-230 17
Eleventh, N., 1-96 21
" " 101-397 *7
" S., 1-96 21
" " 101-296 22
" " 301-497 *30
" " 501-699 *31
Elizabeth, 21

F

Fifth, N., 1-96 19
" " 101-296 9
" " 301-475 *8
" S., 1-96 19
" " 101-296 20
" " 301-498 29
" " 501-695 15
First, N., 1-96 10
" " 101-296 10
" " 301-446 4
" " 449-545 1
" S., 1-96 18
" " 101-296 24
" " 301-497 *28
" " 302-498 *29
" " 501-697 *33
" " 502-698 *32
" " 701-917 *34
" " 702-690 *35
Fountain Alley, 1-96 19
Fourth, N., 101-297 *16
" " 102-299 *9
" " 301-476 6
" S., 1-96 19
" " 101-296 22
Fourth, S., 301-498 29
" " 501-696 32
" " 701-898 35
Fox Ave., 3, 4, 5

G

Grant, 2, 23, 24

H

Hayes, 21
Heninger Ave., 4, 5, 6
Hewlett, 31
Howard Ave., 2

J

Julian, E., 1, 2, 3, 4, 10, 12, 14
" W., 4, 6, 8, 9, 10

K

King, 34

L

Lenzen Ave., 1
Lewis, 32
Lightstone, 19
Locust, 101-298 25

M

Main, N., 1-96 *19
" " 101-299 9
" " 301-473 8
" S., 1-96 19
" " 301-498 29
" " 501-698 32
" " 701-898 35
Margaret, 1-249 *32
" " 1-250 *35
" " 251-497 *31
Market, 1-252 *11
" " 1-96 19
" " 102-298 *19
" Julian to Bassett 4
" Old, 4
" S., 1-96 *17
" " 2-98 *18
" " 101-298 24
" " 301-498 32
" " 501-698 35
Martinez, 35
Martel, 13
Martha, 32
Montgomery, 1, 12, 13, 14

N

Ninth, N., 1-99 *20
" " 3-98 *21
" " 101-297 10
" " 301-399 8
" " 401-497 7
" S., 1-97 *20
" " 3-98 *21
" " 101-296 22
" " 301-499 30
" " 501-699 31
North, 15, 16, 26, 27

O

Oak, 2, 34
Orchard, 2, 17, 24, 25, 26, 33, 34

P

Park Ave., 35, 36
Patterson, 32
Pleasant, 12, 13
Pond, 3, 34

R

Reed, 1-248 32
" " 301-496 31
River, N., 1-96 13
" " 101-245 14
" S., 1-95 *14
River, S., 2-99 *17
" " 101-296 25
" " 176-297 3

S

St. James, E., 1-148 10
" " 153-304 9
" " 1-48 11
" " 101-246 11
" " 299-352 13
" W., 1-147 *17
" " 2-94 *18
" " 102-254 *19
" " 155-305 *9
" " 256-354 *8
" " 403-540 *21
" " 1-82 *10
" " 2-80 *18
" Mary's, 16
" San Antonio, E., 1-38 23
" " " 40-141 22
" " " 301-542 21
" " W., 1-96 24
" " " 301-546 25
" Augustine, 101-256 11
" " 257-401 *13
" " 260-470 *13
" Center to Montgomery 4
" Carlos, E., 1-38 *24
" " " 2-348 *29
" " " 41-147 *30
" " " 268-402 *30
" " " 403-541 *21
" " W., 1-38 *24
" " " 2-320 *29
" " " 301-399 *25
" Fernando, E., 1-40 *16
" " " 2-46 *24
" " " 10-298 *23
" " " 101-296 *19
" " " 251-399 *20
" " " 400-544 *22
" " " 401-540 *21
" " W., 1-45 *16
" " " 2-196 *24
" " " 101-296 *19
" " " 301-398 *25
" " Delmas to East *16
" " " 301-400 *4
" " Joel N. of Fox Ave. 3
" Pedro, N., 1-94 11
" " " 271-400 *5
" " " 303-450 *4
" " Joel N. of Fox Ave. 3
" Salvador, E., 1-248 20
" " " 301-499 19
" " W., 1-98 *17
" Santa Clara, E., 1-98 18
" " " 103-295 19
" " " 301-398 20
" " " 501-698 21
" " W., 1-97 *17
" " " 101-295 *11
" " " 102-298 *10
" " " 301-397 *15
" " River to Delmas *16
" Turon, 1-45 *12
" " " 2-250 *11
" " " 101-251 *12
" " " 299-398 *3
Second, N., 1-94 18
" " " 101-298 10
" " " 301-450 4
" S., 1-98 18
" " " 101-297 20
" " " 102-298 *23
" " " 301-498 *22
" " " 501-698 23
" " " 701-898 35
Senter, 1, 14

T

Tenth, N., 1-96 21
" " " 300-395 8
" " " 400-475 7
" S., 1-96 22
" " " 101-296 27
" " " 300-499 30
" " " 500-699 31
Terraine, 3, 11
Third, N., 1-97 *18
" " " 1-96 *19
" " " 100-297 18
" " " 400-476 *6
" " " 501-451 *5
" " " 452-497 *4
" S., 1-95 *18
" " " 2-46 *24
" " " 101-296 22
" " " 301-500 29
" " " 501-699 32
" " " 701-898 35
State, 14
Stockton Ave., 1, 14
Sunol, 15, 27

T

Tenth, N., 1-96 21
" " " 300-395 8
" " " 400-475 7
" S., 1-96 22
" " " 101-296 27
" " " 300-499 30
" " " 500-699 31
Terraine, 3, 11
Third, N., 1-97 *18
" " " 1-96 *19
" " " 100-297 18
" " " 400-476 *6
" " " 501-451 *5
" " " 452-497 *4
" S., 1-95 *18
" " " 2-46 *24
" " " 101-296 22
" " " 301-500 29
" " " 501-699 32
" " " 701-898 35

U

Union, 16

V

Vine, 1-96 17
" " " 101-298 8
" " " 301-446 29
" " " 501-645 30
Virginia, 35

W

Walnut, near Park Ave., 36
Washington, 250-340 8
" 6th to 11th *4
" Square, 15
White, 13
Whitney, 31, 32
William, 1-95 *12
" " " 2-249 *32
" " " 252-400 *31
" " " 252-400 *31
Wilson, 15

SPECIALS.

A

Adel, W. T., Carriage Shop, 18
Alameda Hotel, 15
Alameda Lumber Co., 15
" Palace Hotel, 15
Altman, F., Foundry, 15
Anderson, J. E., Fruit Depot, 19
Andrews & Cryksendall, Park Pkg., 29
Argentile Block, 16
Auzerais Hotel, 16

B

Bakke Paint Works, 25
Balbach's Block, 16
Baptist Church, 18
Bassett's Block, 16
Bentley & Smith, Wind-mill MFY., 15
Berringer, W. H., Hay Warehouse, 18
Bethel Church, 16
Bradley, G., Carriage MFY., 18
Britton, J., Box Factory, 3

C

California Coffee MFY., 15
" Theatre, 16
Cardwell, P., Hay Warehouse, 18
Caton's Foundry, 14
Central Hall, 16
City Carriage Shop, 18
" Livery, 16
Convent of the Sacred Heart, 13
Co-operative Works, 19
Court House, 16

D

Delmonty, A., Winery, 17
Dexter, L. W., Planing Mill, 17
" Livery, 24

E

Eagle Brewery, 18
" Coffee & Spice Mill, 18
Eclipse Livery, 19
Episcopal Church, 16
Eureka Hotel, 4
Escape Hotel, 13
Evans' Warehouse, 18

F

Farmers' Hotel, 11
" Lumber & Wood Yard, 15
" Union, 15
" Warehouse, 15
First Presbyterian Church, 16
" St. Railway Co.'s Stables, 20
Fredenckburg Brewing Co., 3

G

Garden City Gas Works, 14
Germania Club House, 16
Gilbreth, T. J., Planing Mill, 17
Golden Gate Fruit Packing Co., 17
Greenwich, L. G., Fruit Packing, 17
Grey Eagle Stables, 15
" W., Sash, Machine Shop, 17
Gruenier & Nolan, Tannery, 29

H

Hensley House, 11

I

Independent Mill & Lumber Co., 13

J

Jefferson Block, 17
" Hotel, 17

K

Krumb's Brewery, 19

L

Lafferty Block, 13
Lake, A., Box Factory, 3
" House, 16
Lancotte Hotel, 13
Levy's Block, 13
Lightstone Building, 19
Line Brewery, 18
Live Oak Park, 19
Lotz, A., Machine Shop, 19
Lyndon Block, 13

M

McKee, G. R. & Co., Paint Works, 29
McKinzie, C., Lumber Yard, 15
McLaughlin & Rylland's Building, 18
Martin Block, 16
Masonic Temple, 16
Methodist Episcopal Church, 18
Moody's Flour Mill, 18

N

New California Theatre, 16
" York Exchange, 16

P

Pacific Carriage Factory, 17
" Hotel, 16
Pond Block, 16
Pfister, A., Flour Mill, 16
" Grain Warehouse, 16
Phelan Building, 16
Pioneer Hotel, 16
Portable & Stat. Engine MFY., 18
Porter Bros., Fruit Packing, 18
Presbyterian Church, 16

R

Roberts Building, 16
Rose House, 16
Ryland Block, 16

S

St. James Hotel, 16
" Joseph's Catholic Church, 16
" Patrick's Church, 16
San Jose Agricultural Works, 14
" " Brush Electric Light Co., 19
" " Dye Works, 16
" " Foundry, 24
" " Furniture Co., 17
" " Ice Works, 15
" " Independent Mill & Lumber Co., 13
" " Packing Co., 3
" " Pottery, 3
" " Savings Bank, 16
" " Soap Works, 16
" " Water Works, 16
S. J. & S. C. Railway Co.'s Roll'g'm 15
Santa Clara Valley Mill & Lum. Co., 19
S. F. C. R. R. Depot & Warehouse 15
S. P. R. R. Car House, 4
" " Freight & Warehouses, 15
" " Round House, 4
Spring & Co., Auction House, 19
State Normal School, 16
Steiger, A., Pottery, 3
Swiss Hotel, 13

T

Tantau Block, 16
Tietken, C., Soap Works, 16

U

U. P. Church, 16

W

Washington Block, 17
Western Carriage Factory, 17
Western Hotel, 16
What Cheer House, 15
Wilson, M. W., Broom MFY., 16

* Indicates only one side of Street shown.

1884

Corrected to
1889

All of S. J.

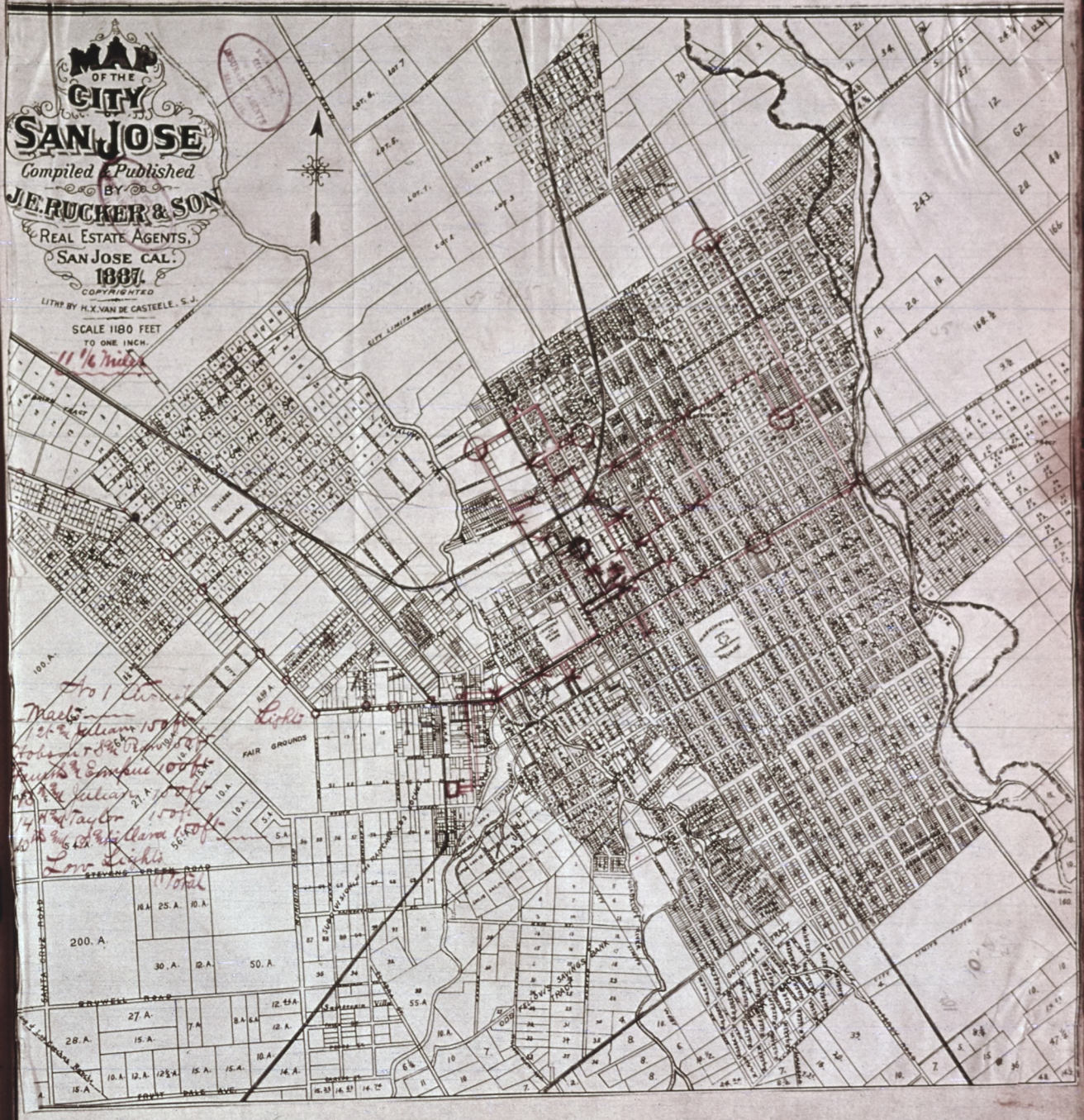
MAP OF THE CITY SAN JOSE
Compiled & Published BY
J.E. RUCKER & SON
REAL ESTATE AGENTS,
SAN JOSE CAL.
1887.
COPYRIGHTED
LITHO BY H.X. VAN DE CASTEELE, S.J.
SCALE 1180 FEET TO ONE INCH.
11 1/6 Miles
FAIR GROUNDS
Lights
Total
Low Lights
STEVENS CREEK ROAD
SANTA CRUZ ROAD
CROWELL ROAD
FOUR MILE AVE.
200. A.
30. A.
12. A.
50. A.
25. A.
10. A.
27. A.
15. A.
28. A.
7. A.
8. A.
6. A.
12. A.
10. A.
14. A.
15. A.
12. A.
12½ A.
15. A.
15. A.
55. A.
243.
100. A.

PROPERTY of HEIRS of A. STEIGER
BURNING, GRINDING & WOOD SAWING Pl.
PRESSING & DRYING Pl.
STORAGE BUILDINGS
KILN
SAN JOSE POTTERY
A. STEIGER
MFRS TERRA-COTTA & STONEWARE, DRAIN & SEWER PIPE
Clay Shed
The J. M. DAWSON PACKING CO.
Office
Shed
WARE No. FOR FINISHED GDS.
Cooking Rooms
Women Work Rm.
MONTGOMERY ST.
AVENUE
STREET
96
LENZEN
J. Z. ANDERSON
FRUIT DEPOT
SENTER
95
94
AVENUE
LENZEN
STOCKTON
CINNABAR

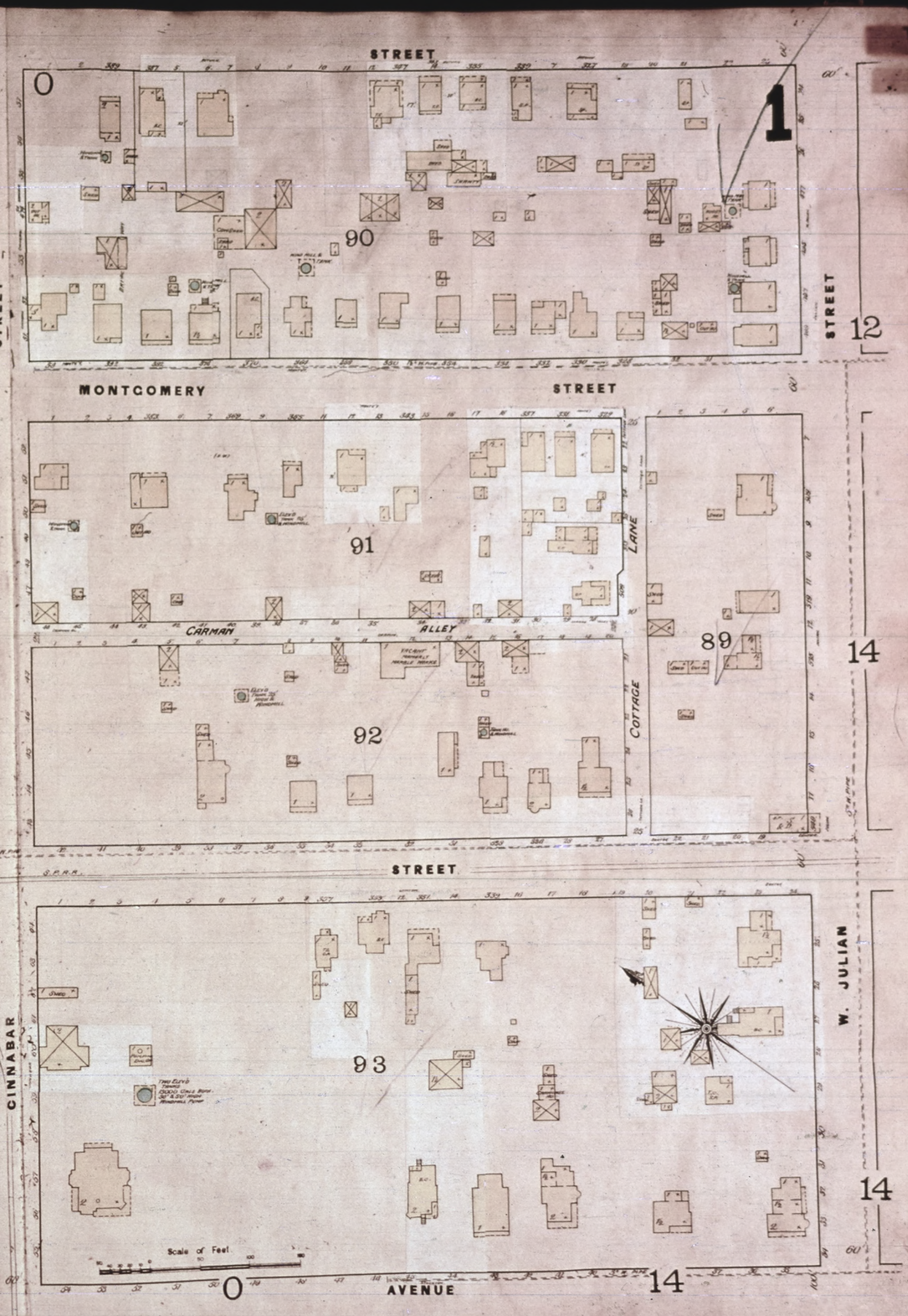
STREET
0
1
90
STREET
12
MONTGOMERY
STREET
91
LANE
CARMAN
ALLEY
89
14
92
COTTAGE
STREET
93
W. JULIAN
CINNABAR
Scale of Feet
0
AVENUE
14

No of Boiler	Size	Make	Inside Dia					£	(Costumers Name

MAP
OF THE
CITY
SAN JOSE
Compiled & Published
BY
J.E. RUCKER & SON
REAL ESTATE AGENTS,
SAN JOSE CAL.
1887.
COPYRIGHTED
LITHP BY H.X. VAN DE CASTEELE, S.J.
SCALE 1180 FEET
TO ONE INCH.
CITY LIMITS NORTH
FAIR GROUNDS
STEVENS CREEK ROAD
SAYWELL ROAD
FOURTH
200. A.
50. A.
30. A.
25. A.
10. A.
55. A.
243.
168½
No 2
City
42
lights

34
ORCHARD
34
33
98
GRANT
VINE
0
0
0
ROAD TO POTTERY WKS
AUTUMN ST.
CINNABAR ST.
100
River
TRESTLE BRIDGE
1
STREET
101
AVENUE
HOWARD
Guadalupe
HOBSON ST.
102
AUTUMN
1
12
W. JULIAN

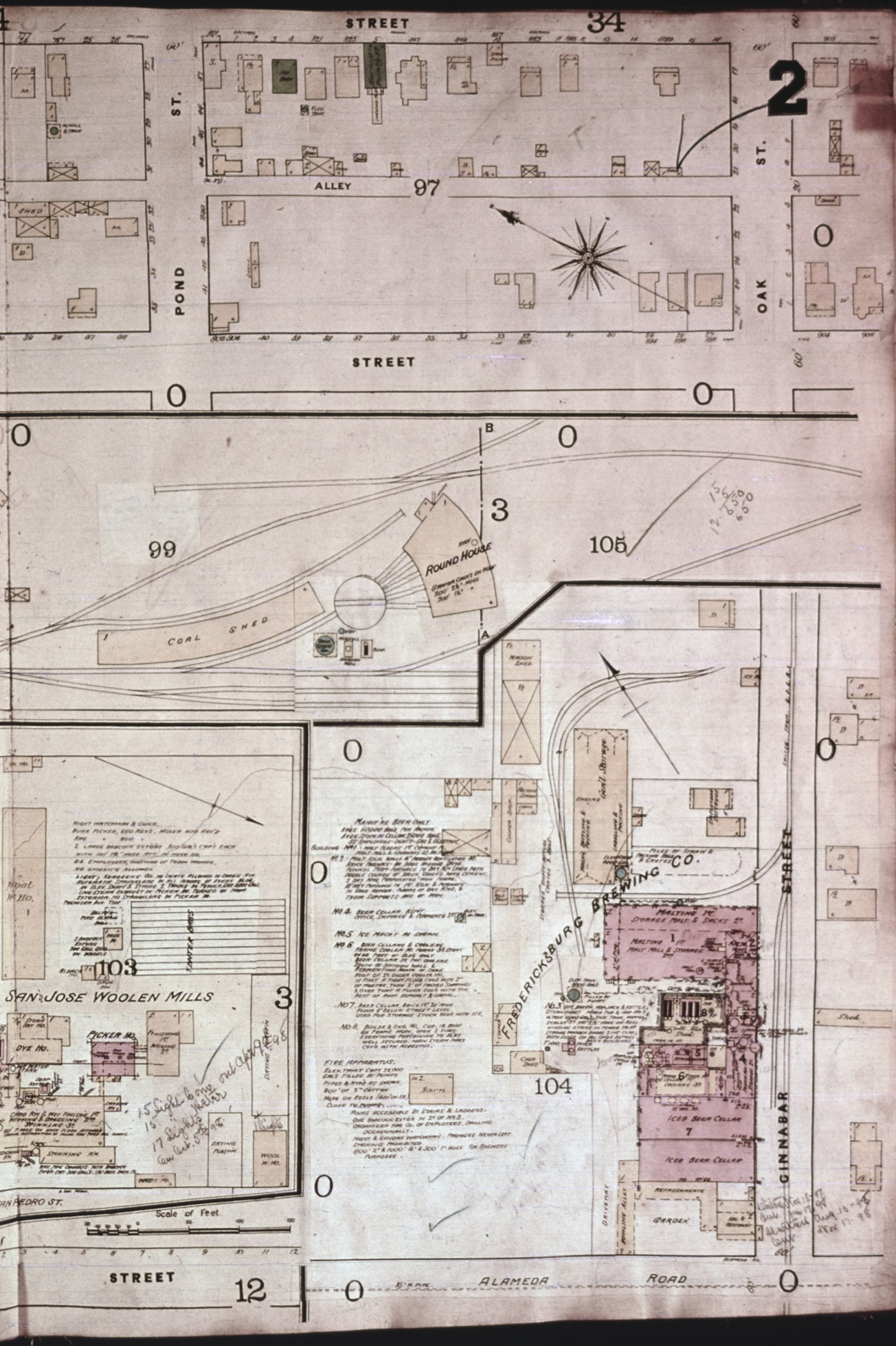
STREET
34
2
ST.
ALLEY
97
POND
OAK
STREET
99
105
3
ROUND HOUSE
COAL SHED
B
A
SAN JOSE WOOLEN MILLS
PICKER NO.
DYE NO.
103
104
FREDERICKSBURG BREWING CO.
MALTING
STORAGE
ICED BEER CELLAR
REFRESHMENTS
GARDEN
GINNABAR STREET
Scale of Feet.
STREET
12
ALAMEDA ROAD

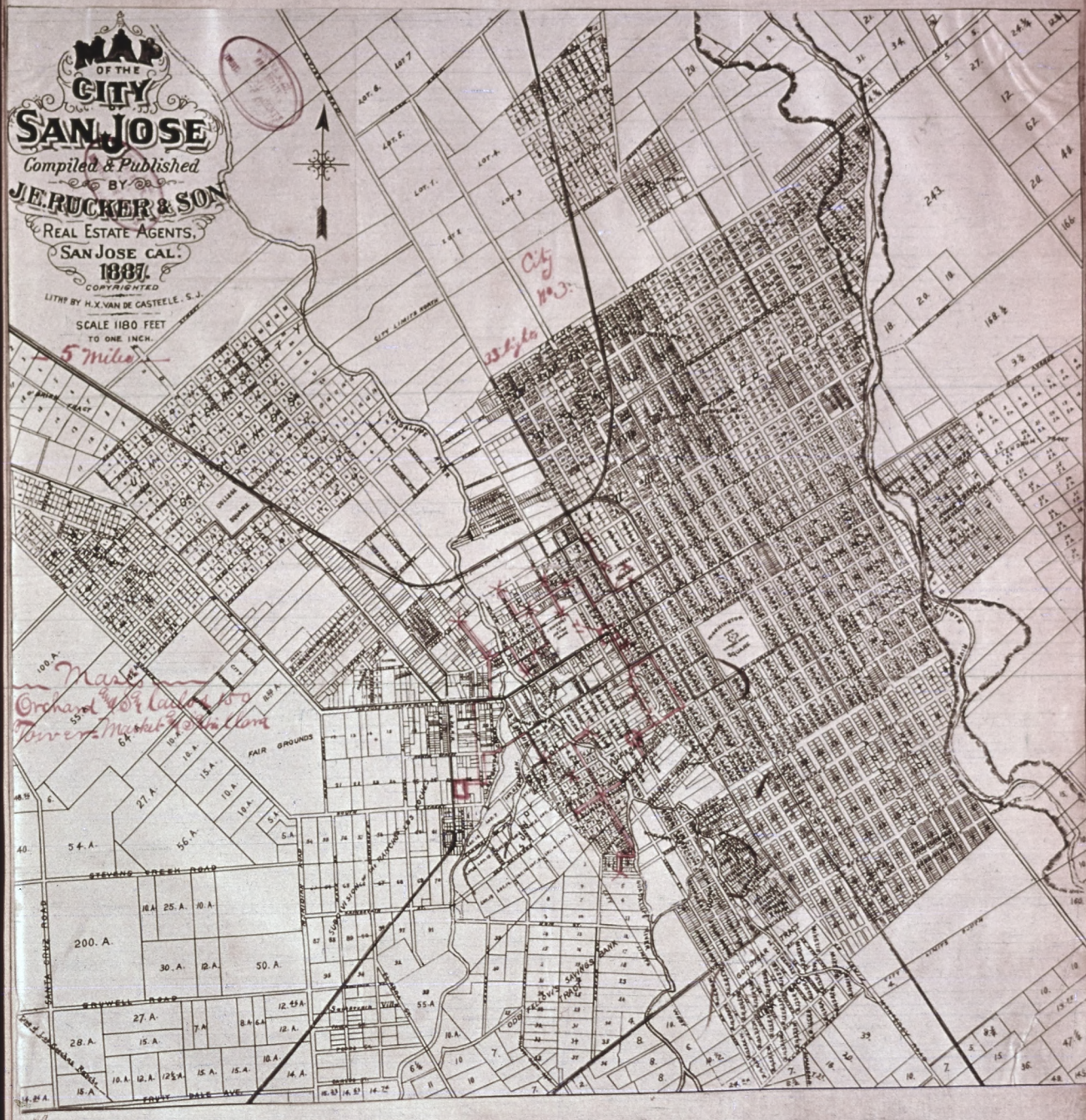
MAP OF THE CITY
SAN JOSE
Compiled & Published
BY
J.E. RUCKER & SON
REAL ESTATE AGENTS,
SAN JOSE CAL.
1887.
COPYRIGHTED
LITHY BY H.X. VAN DE CASTEELE, S.J.
SCALE 1180 FEET
TO ONE INCH.
5 Miles
City No. 3
FAIR GROUNDS
STEVENS CREEK ROAD
SANTA CRUZ ROAD
BRYWELL ROAD
FOURTH DAYS AVE.
CITY LIMITS
Market
Orchard
Tower
Market

N. SAN PEDRO
5
4
0
FOX AVENUE
STREET
RYLAND
106
105
2
0
Guadalupe River
FARMERS UNION WARE HO.
WOOD & BROWNS WARE HO.
HAY WARE HO.
SOUTHERN PACIFIC FREIGHT HO.
R. R. FREIGHT & WARE HOUSES
ROUND HO.

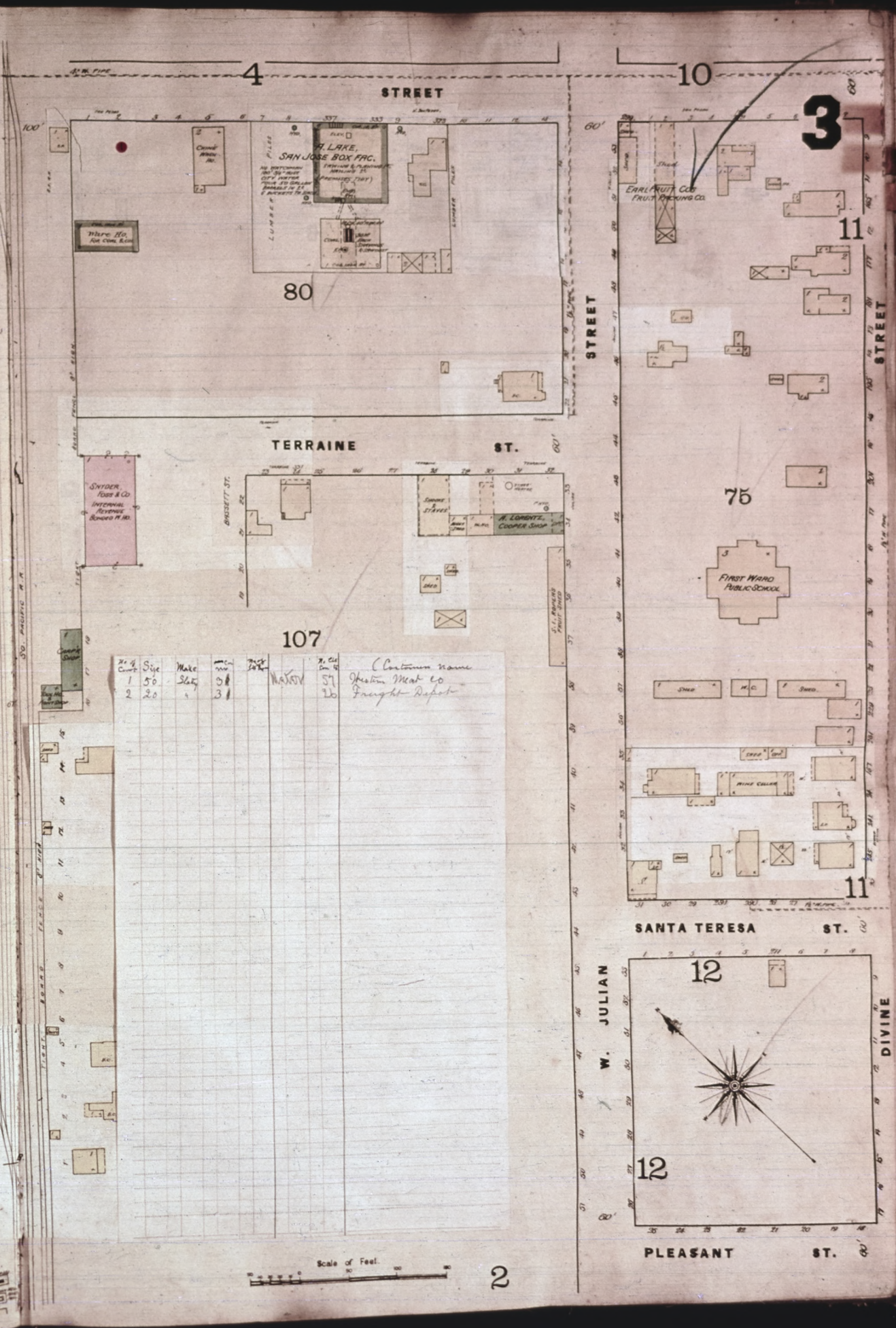

No. of Cont.	Size	Make	Cu. Yds.	No. of Loads	Where Used	No. Cls. Cu. Yd.	Customer Name
1	50	Slaty	9			57	Hinton Meat Co
2	20	"	3			26	Freight Depot

5
FOX
AVENUE
3
STREET
110
Soda House
Wood & Coal Shed
Shake Roof
Ice Ho.
109
Stone Cutting
Railroad Reservation
Car House
Wooden Frame - Corrug'd Iron Roof - Open All Sides
S.P.R.R. Pass'g'r Depot
W.F.&Co. Express
Lawn
BASSET
STREET
N. SAN PEDRO
Eureka Hotel
81
L.G. Sresorich's Fruit Packing
Storage
Fruit Dry Ho.
N. MARKET ST.
Eureka Hotel
Telescope Hotel
108
OLD N. MARKET ST.
Liberal Society
Gov't Hot Ice
82
Tall Trees
3
W. JULIAN
10
STREET

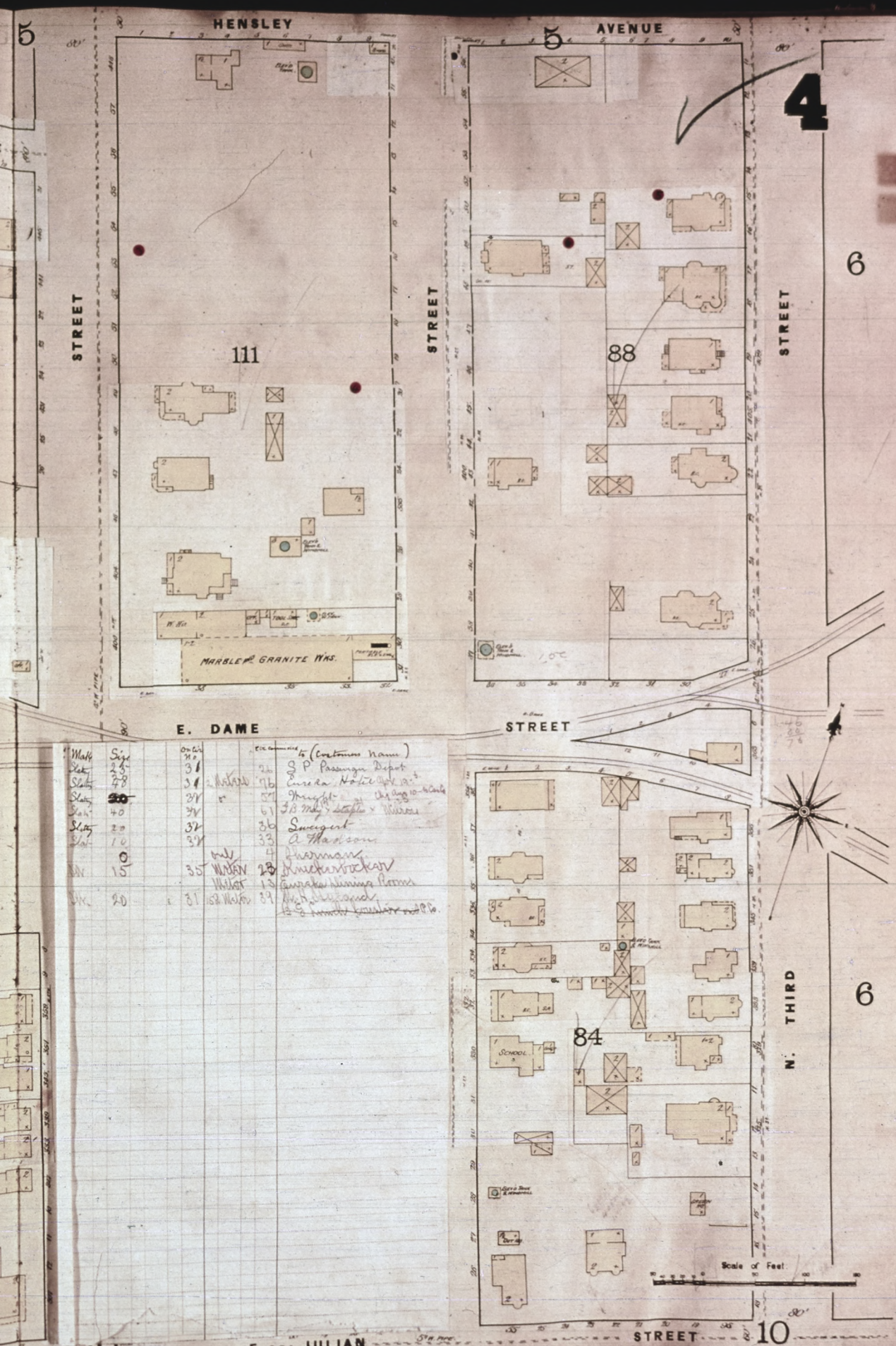

Walls	Size	Order No.		Ex. Commission	To (Customs Name)
Slate	25	31		26	S P Passenger Depot
Slate	48	31	2 Wks	96	Eureka Notice Dept.
Slate	~~20~~	31	"	57	Wright
Slate	40	31		61	J B Mc[illegible]
Slate	20	31		36	Sweigert
Slate	10	31		33	A Madson
	0		only	4	Sherman
Wk.	15	35	1 Wk.	23	Knickerbocker
			1 Wk.	13	Eureka Mining Rooms
Wk.	20	31	52 Wks.	39	[illegible]

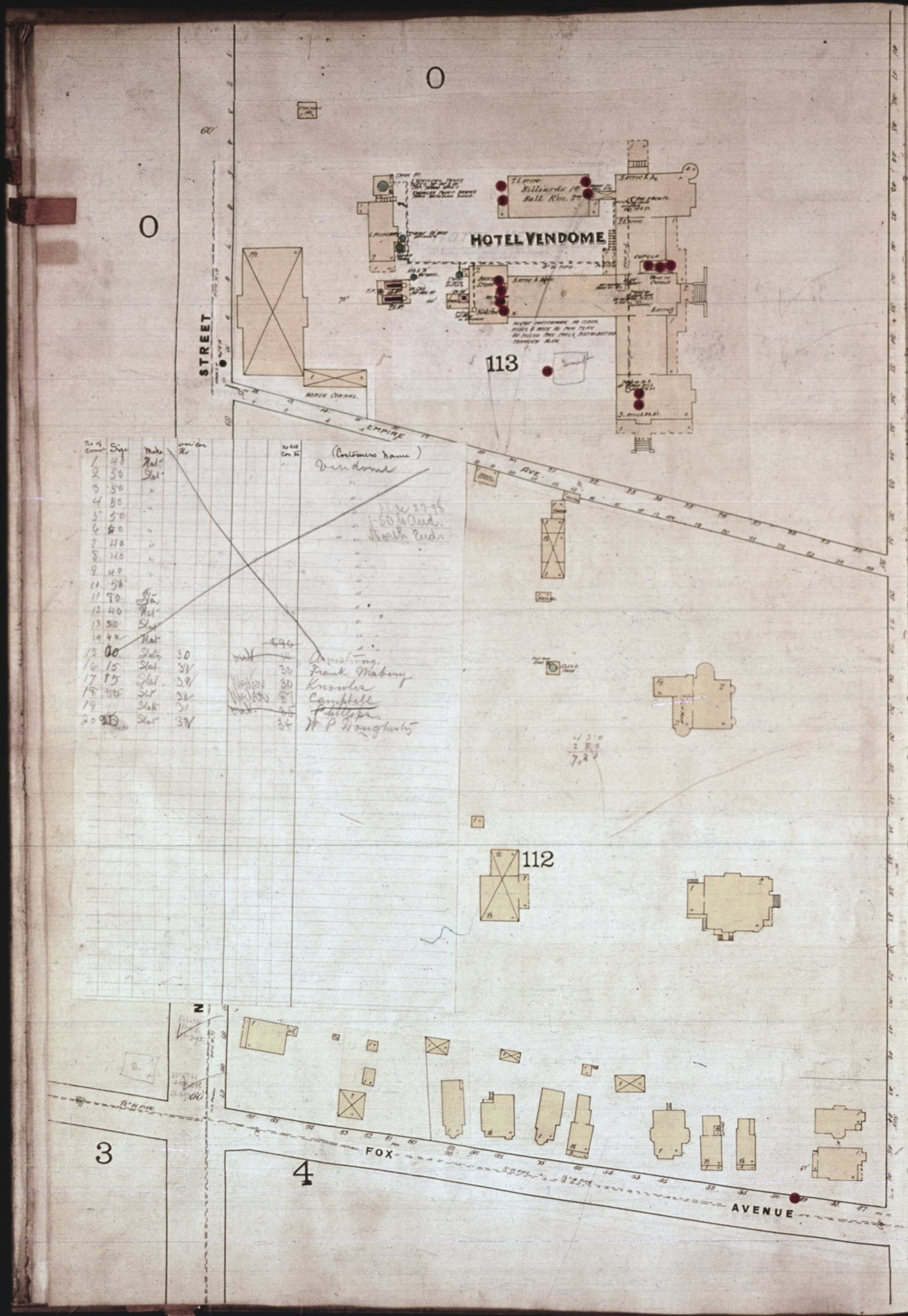
HOTEL VENDOME
Billiards 1st
Ball Rm. 2nd
STREET
EMPIRE
AVE.
113
112
FOX
AVENUE
N. FIRST
3
4
(Customers Name)
Vendome
Frank Mabery
Knowles
Campbell
W P Houghtaling

5
0
0
6
6
4
4
114
114
115
116
STREET
N. SECOND ST.
STREET
EMPIRE
STREET
N. FIRST
N. SECOND ST.
N. THIRD
HENSLEY
AVENUE
Scale of Feet

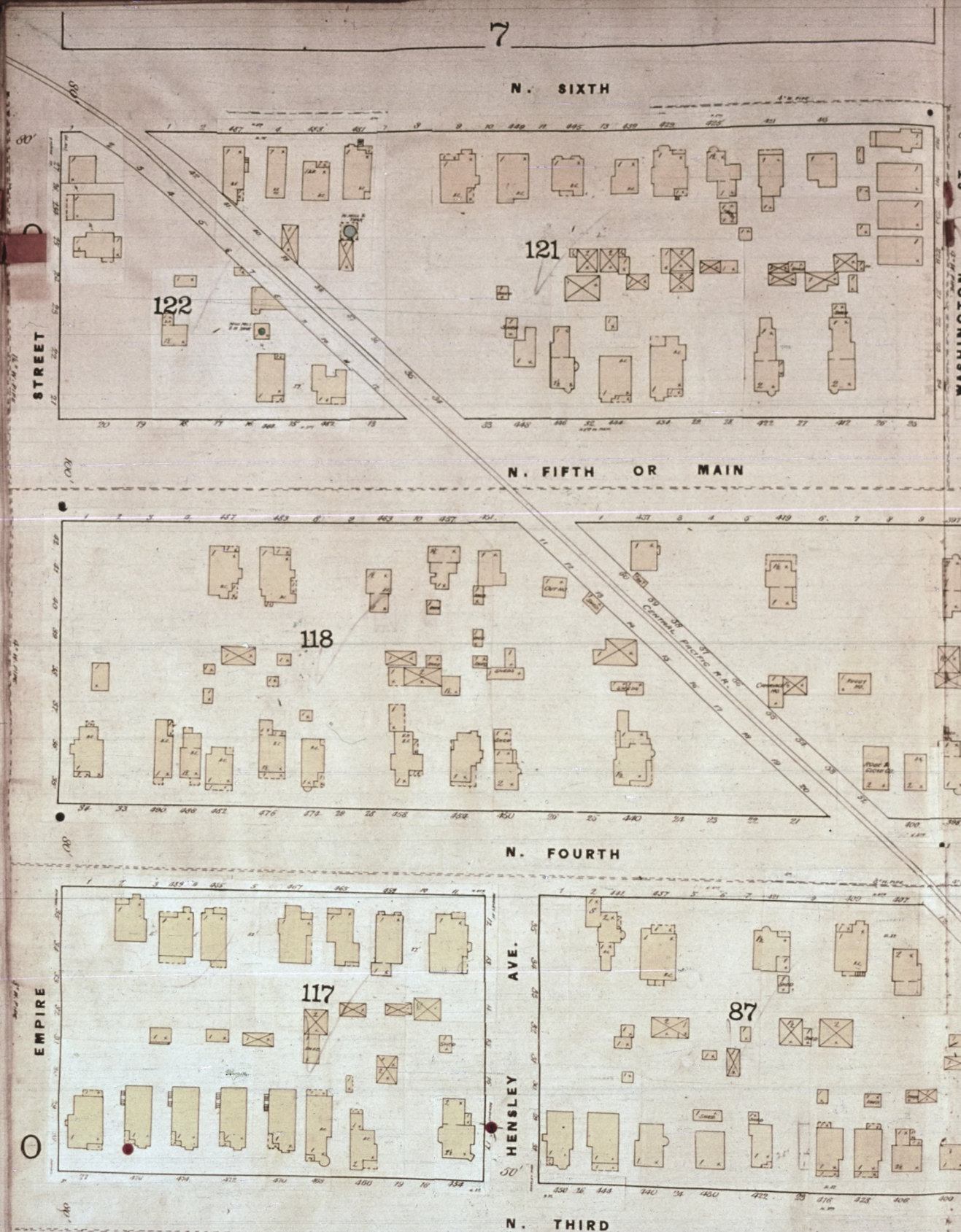
7
N. SIXTH
121
122
STREET
N. FIFTH OR MAIN
118
Central Pacific R.R.
N. FOURTH
117
EMPIRE
AVE.
HENSLEY
87
N. THIRD
5
4

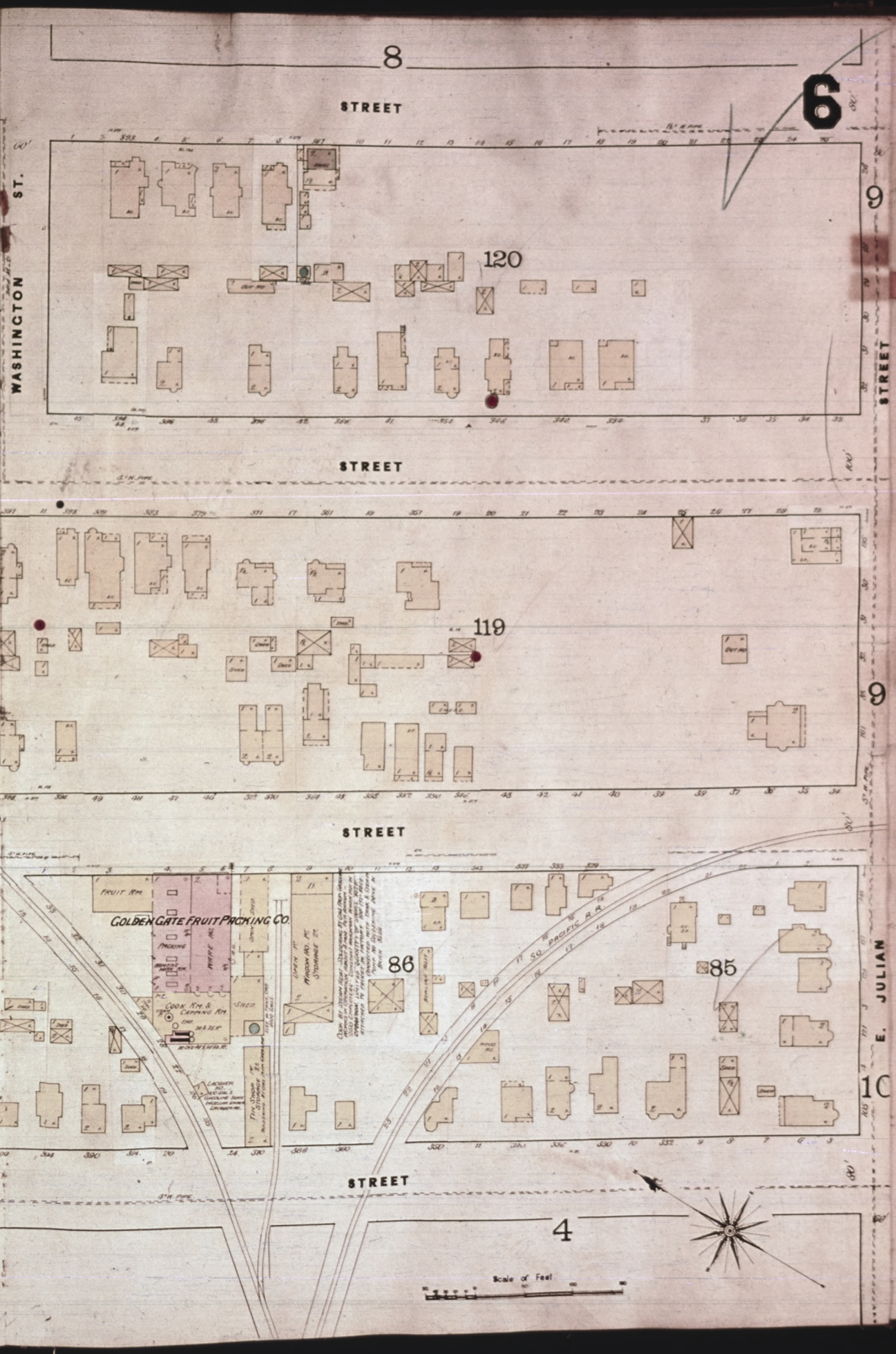
8
STREET
6
WASHINGTON ST.
9
120
STREET
STREET
119
9
STREET
FRUIT RM.
GOLDEN GATE FRUIT PACKING CO.
PACKING
WRPE. RM.
COOK RM. & CAMPING RM.
SHED
86
85
SO. PACIFIC R.R.
E. JULIAN
10
STREET
4
Scale of Feet

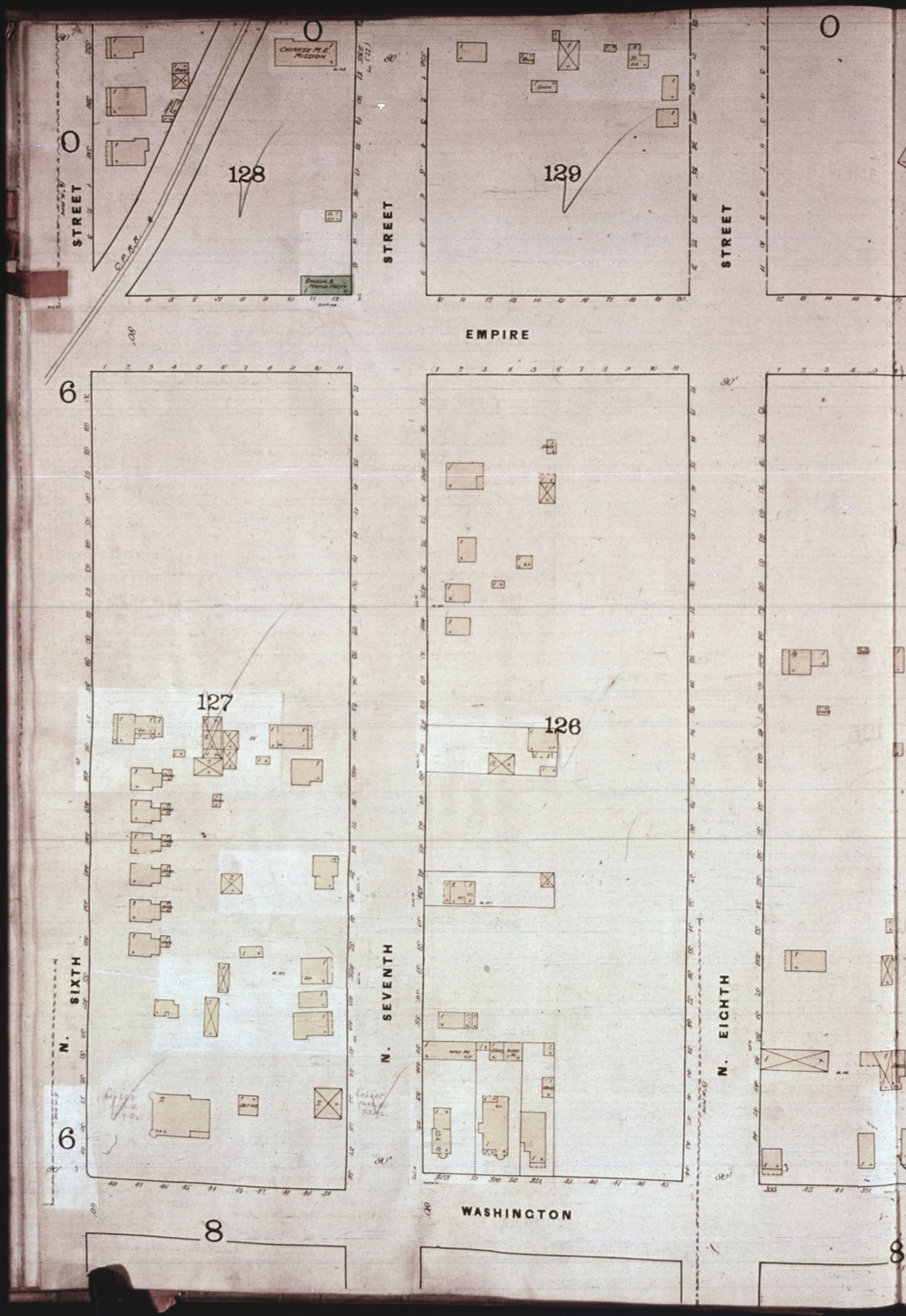
O
O
O
CHINESE M.E. MISSION
128
129
C.P.R.R.
STREET
STREET
STREET
EMPIRE
6
6
127
126
N. SIXTH
N. SEVENTH
N. EIGHTH
WASHINGTON
8
8

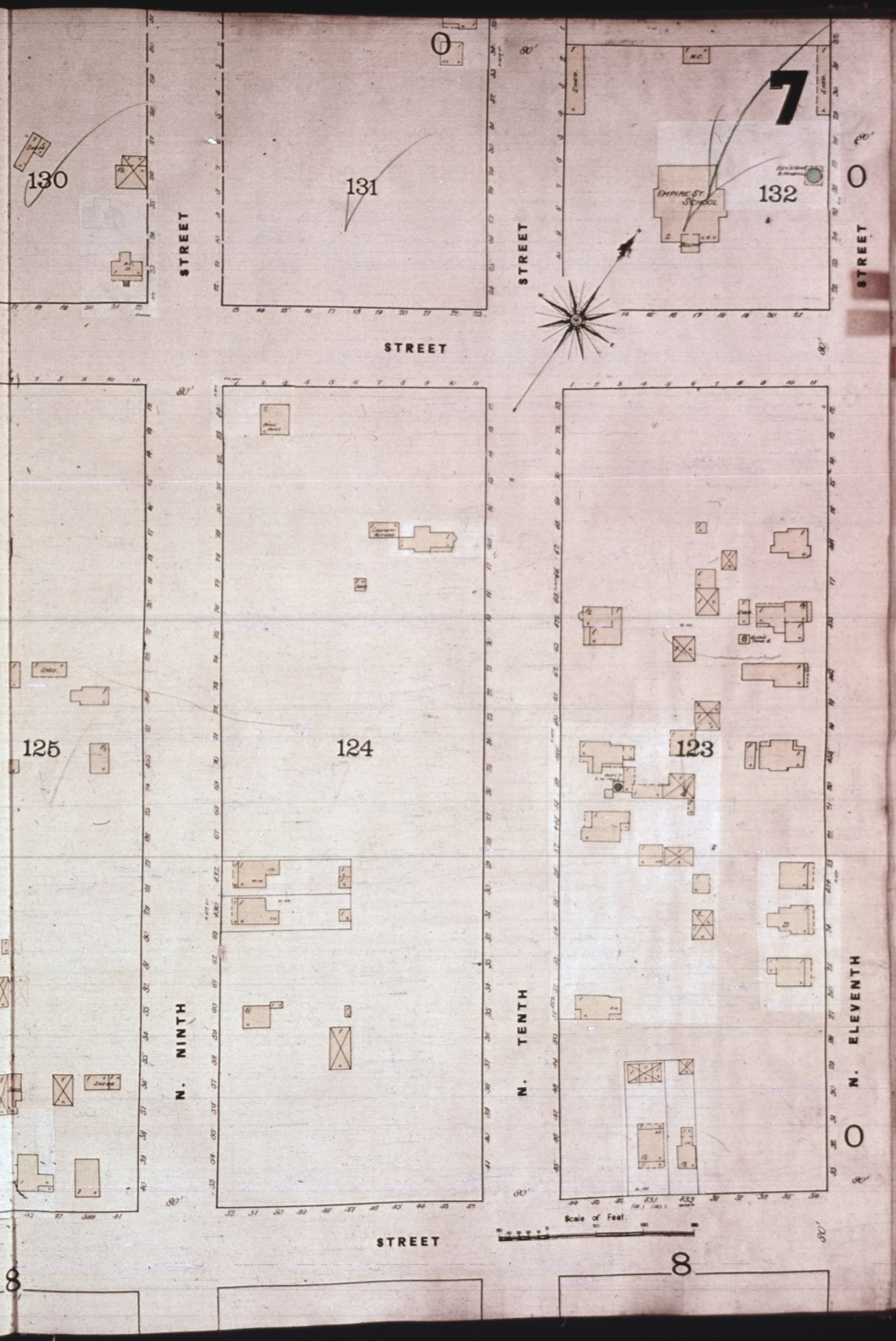
7
130
131
132
EMPIRE ST. SCHOOL
STREET
STREET
STREET
125
124
123
N. NINTH
N. TENTH
N. ELEVENTH
STREET
Scale of Feet.
8
8

7
6
WASHINGTON
STREET
STREET
STREET
137
136
6
N. SIXTH
N. SEVENTH
N. EIGHTH
E. JULIAN
9
9

STREET
7
8
STREET
STREET
STREET
135
134
133
SHED
N. NINTH
N. TENTH
N. ELEVENTH
STREET
9
141
142
Scale of Feet

6
E. JULIAN
6
10
67
STREET
STREET
STREET
SAN JOSE FRUIT PACKING CO.
A.
B
C
D
E
F
G
H
Fruit Drying & Preserving Rm.
68
Wood & Coal Yard
E. ST. JAMES
N. FOURTH
N. FIFTH
N. SIXTH
66
65
Court Stables
Barn
10
19
E. ST. JOHN
19
20

8
8
9
8
STREET
STREET
148
STREET
143
N. SEVENTH
146
N. EIGHTH
147
N. NINTH
STREET
Scale of Feet.
20

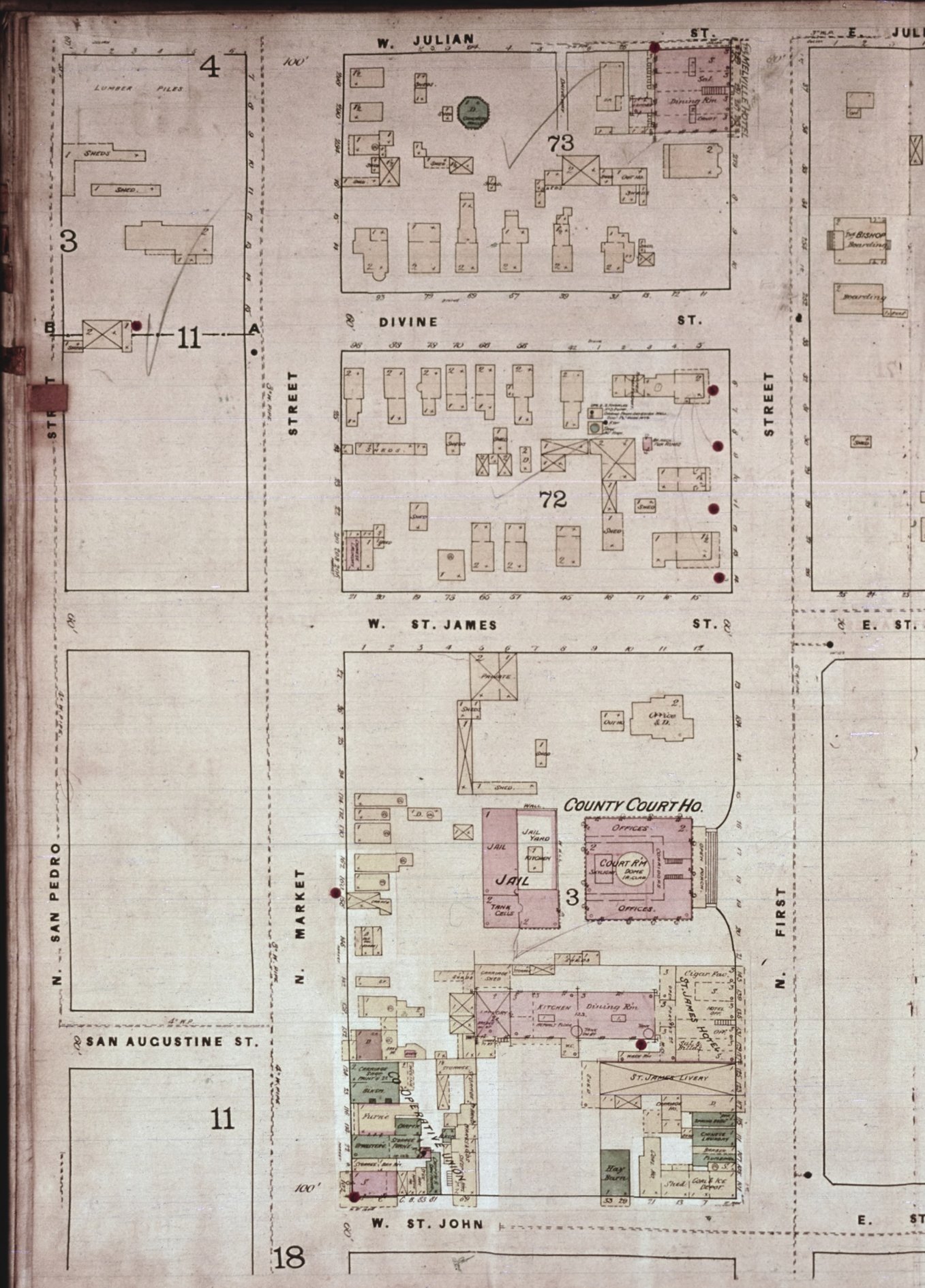
W. JULIAN ST.
DIVINE ST.
W. ST. JAMES ST.
W. ST. JOHN
E. JULIAN
E. ST.
E. ST.
N. SAN PEDRO STREET
N. MARKET STREET
N. FIRST STREET
SAN AUGUSTINE ST.
LUMBER PILES
SHEDS
Dining Rm.
Sal.
Office
Out Ho.
Stables
Shops
Sheds
Boarding
Bishop Boarding
Private
Office & D.
COUNTY COURT HO.
JAIL
JAIL YARD
KITCHEN
TANK CELLS
OFFICES
COURT RM
SKYLIGHT
DOME
Kitchen
Dining Rm.
Cigar Fac.
ST. JAMES HOTEL
ST. JAMES LIVERY
Hay Barn
Shed
Coal & Ice Depot
Furniture
Chinese Laundry
Barber
Plumbing
COOPERATIVE UNION
3
4
11
72
73
18

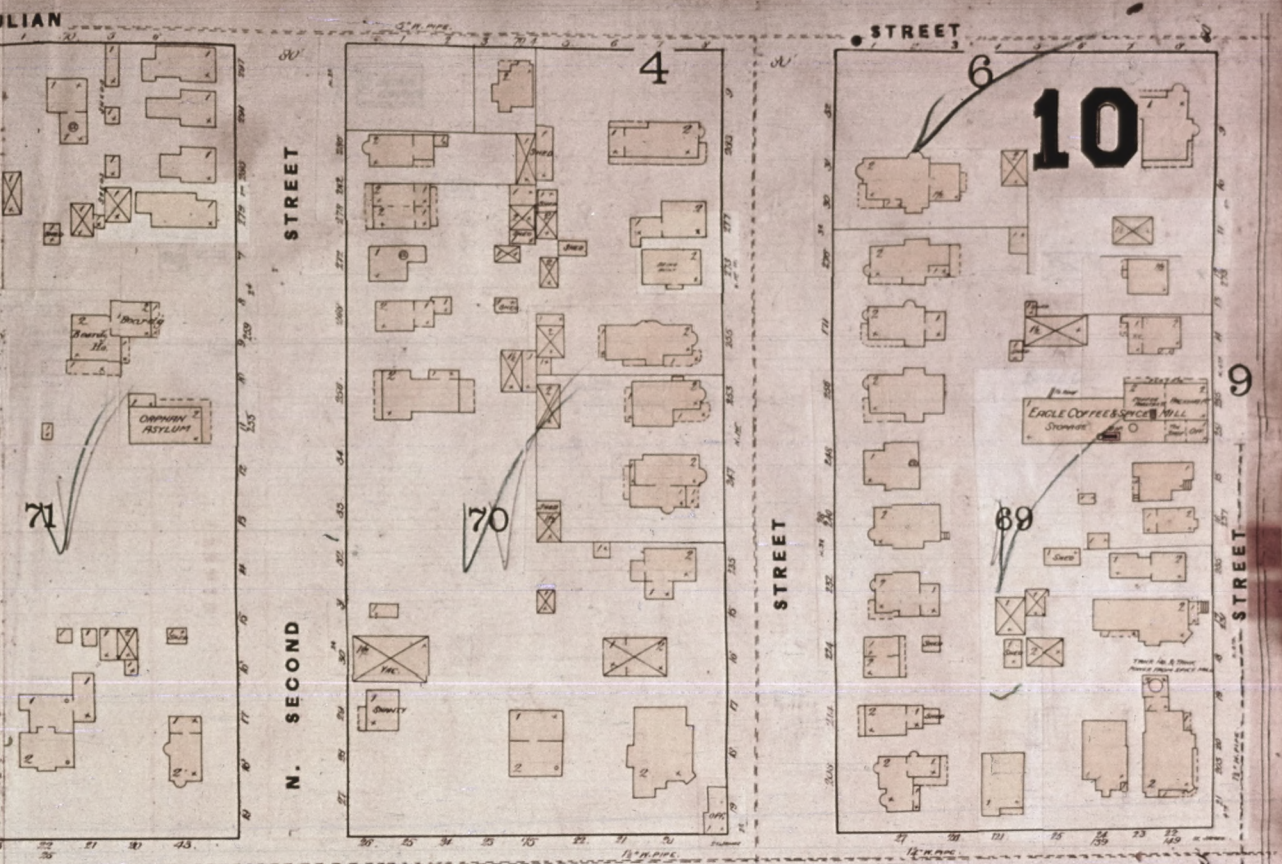

No. of Cents	Weeks	Sign	Amount			To (Customer name)
1	Sat.	10	31			~~Schumacher & Schaus~~
2	Sat.	10	31	Nov.	120	Meyer Building
3	"	10	31			~~Hood Drug Store~~
4	"	10	31			
5	"	10	31			
6	Sat.	10	33		10	D P Greenfield
7	Sat.					~~St. James Hotel~~
8	Sat.	~~10~~	31			~~J B S Hall & Cooke Homes~~
9	Sat.	10	31		29	E P Reid
10	Sat.	10	31			E P Reid
10	Sat.	10	31		9	Barkers
5		5	31	Nov.	47	Park Notes
	Nov.	175	31		47	Mr Barr Bus.

171

Savage 20
Sollard 20
Conway 20
Barron 20
Gray 100
Lanford 20
170

170

10
10
Costa Hotel
N. MARKET
A
B
10
74
INDEP. MILL & LUMBER CO'S YARD
LUMBER DRIVE
Lumber Shed
STREET
JUNK YARD
INDEPENDENT MILL & LUMBER YARD
DRESSED LUMBER
WOOD & BROWNS FEED MILL & STORE
11
LIVERY & BELL STABLE
HARNESS & TRUNKS
GARIBALDI HOTEL
The Grove
STREET
N. SAN PEDRO
SAN JOSE INDEPENDENT MILL & LUMBERING CO.
3
STREET
PRIVATE SCHOOL
76
COURTS
LUMBER SHED
PLANING & SAWING MT
STAIR BUILDING
FITTING & TEMPERING
ALLEY
77
SHED
TERRAINE
STREET
DIVINE
79
GRIJALVA BILL & STAIR MFG
W. ST. JAMES
SWAYTT
CHABOYA
78
LUMBER DRIVE
LUMBER SHED
SAN AUGUSTINE
3
SANTA TERESA
12
12

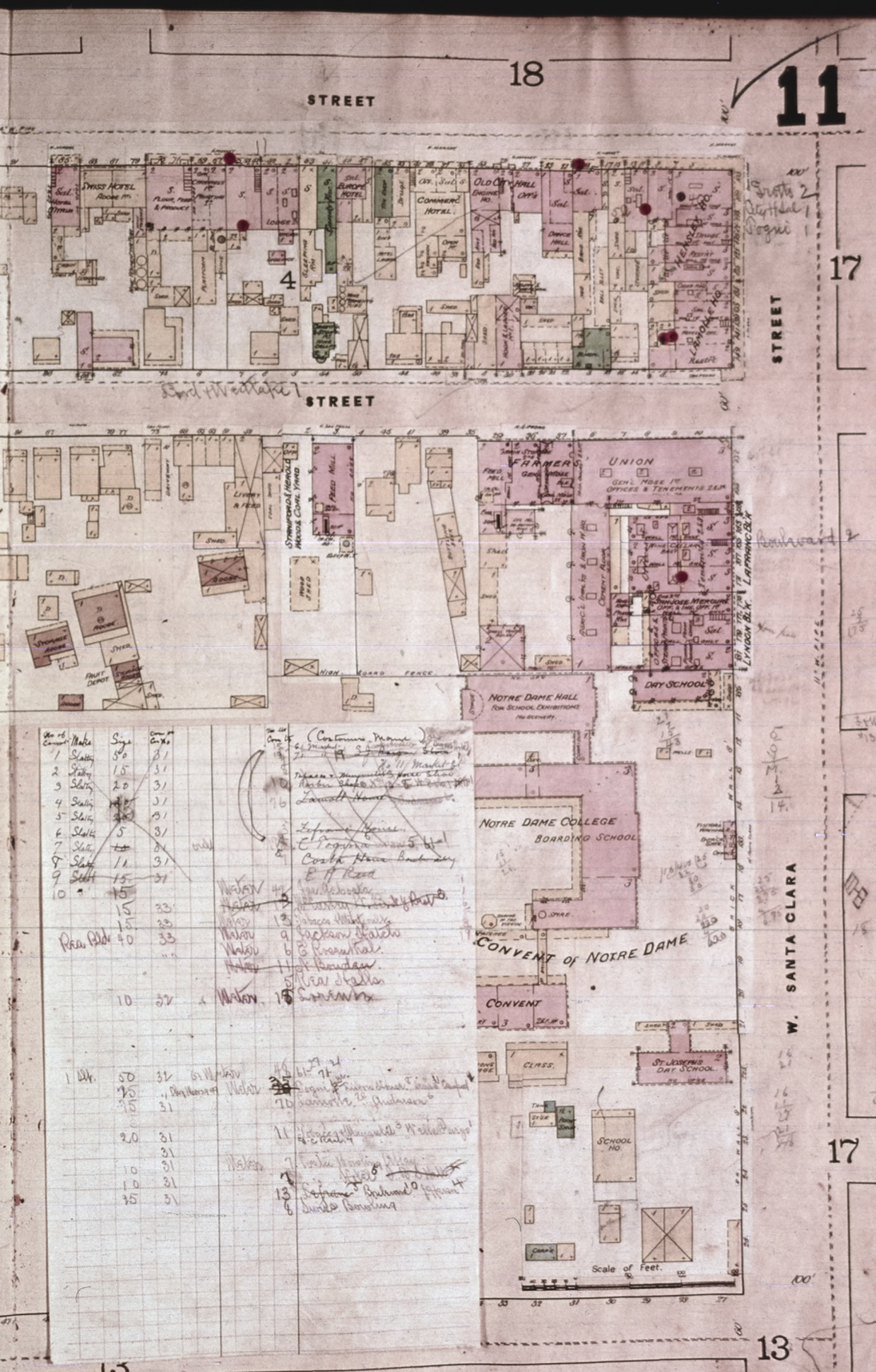
18
STREET
11
SWISS HOTEL
EUROPE HOTEL
COMMERC. HOTEL
OLD CITY HALL
DANCE HALL
LODGE
4
STREET
STREET
17
FARMER'S UNION
GEN'L MDSE 1st
OFFICES & TENEMENTS 2&3rd
LIVERY & FEED
STANFORD & HERDLE MDSE & COAL YARD
FEED MILL
HIGH BOARD FENCE
NOTRE DAME HALL
FOR SCHOOL EXHIBITIONS
NO SCENERY.
DAY SCHOOL
NOTRE DAME COLLEGE
BOARDING SCHOOL
SPARE
CONVENT OF NOTRE DAME
CONVENT
CLASS.
ST JOSEPH'S DAY SCHOOL
SCHOOL HO.
CHURCH
Scale of Feet.
W. SANTA CLARA
17
13
15

1
14
STREET
STREET
156
155
MONTGOMERY
AUTUMN
14
SAN AUGUSTINE
13
1

12
3
STREET
NOT OPENED
River
Guadalupe
152
151
150
153
154
149
STREET
DIVINE
ST.
SAN JOSE FURNITURE CO.
W. ST. JAMES
ST.
RIVER
ST.
PLEASANT
SANTA TERESA
STREET
13
11
Scale of Feet.

12
SAN AUGUSTINE
STREET
14
MONTGOMERY
STREET
LUMBER YARD
LUMBER
DRIVE
ALAMEDA LUMBER CO'S
ALAMEDA LUMBER CO.
ST. POWELL ST.
160
159
AUTUMN
ALAMEDA
ROAD
Los Gatos Creek
STABLE YARD
OPEN HORSE SHEDS
S.J. & S.C.R.W. Co's
BUILDINGS.
59
15
16

13
12
STREET
11
STREET
STREET
STREET
158
12
CARLISLE
STREET
15
157
13
MARTEL
STREET
Guadalupe
RIVER
GREY BROS MACHINE SHOP & FOUNDRY
60
D. CORKERY
PLEASANT
14
SANTA TERESA
11
ST. DENNIS LODGINGS
SANTA CLARA
STREET
16
17
17
Scale of Feet.

STOCKTON
W. JULIAN
CENTER
CLINTON
PLACE
AVENUE
ALAMEDA
167
165
166
164
163
CHURCH
15
15

14
STREET
MONTCOMERY
STREET
12
162
STREET
SAN AUGUSTINE
ST.
GARDEN CITY GAS WKS
HOLDER
GAS FROM PETROLEUM
BY THE LOWE PATENT
PROCESS
SAN JOSE AGRICULT'L WORKS
MANUF'RS WAGONS & FARM IMPLEM'TS
161
13
STREET
MONTCOMERY
WOOD PILE
WOOD YARD
ROUND HO.
WOOD & COAL SHED
S.P.C.R.R.
ROAD
Scale of Feet
15
15
RAILROAD RESERVATION

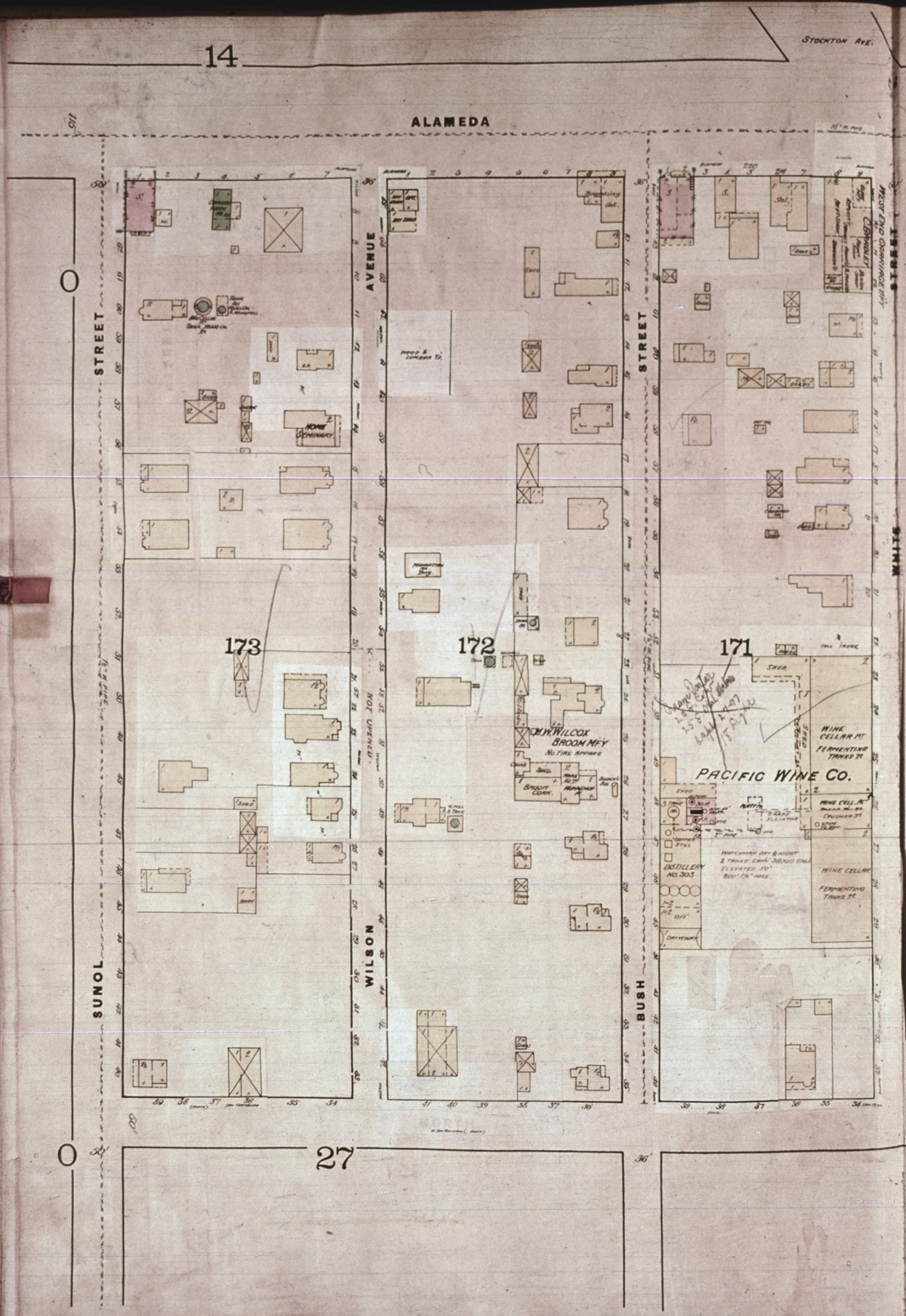
14
STOCKTON AVE.
ALAMEDA
SUNOL STREET
WILSON AVENUE
BUSH STREET
WEST END ORPHANAGE
HOME SEMINARY
173
172
171
NOT UNDER 1.
O.W.W. WILCOX
BROOM MFY
NO FIRE APPARS
BROOM CORN.
PACIFIC WINE CO.
WINE CELLAR PT.
FERMENTING TANKS 7E
WINE CELLAR
FERMENTING TANKS 5E
DISTILLERY
NO. 303
DRIVEWAY
27

Amount Nor Made	Size	In Cold No		No Cold Connection to (Continuing Account)
Cold June 5-99	31		Water	5 Alameda Hotel July 30-99
10	31			10 Alameda Palace.
20	31		Water	20
5	31		Water	7 Bennett Fruit Evaporator
20				Hanger & Grocery 10

15
13
ALAMEDA
ROAD
STREET
STREET
15
178
177
176
EAST
SAINT MARY'S
LANE
179
W. SAN FERNANDO ST.
26
Los Gatos
(DRY IN SUMMER)
W. SAN FERNANDO
26

16
13
W. SANTA CLARA STREET
(DRY IN SUMMER)
17
AVENUE
DELMAS
EVERGREEN PARK
AVY AVE.
SAN JOSE WATER WORKS
River
Guadalupe
175
174
PIPE YARD
58
STREET
RIVER
17
STREET
25
Scale of Feet.

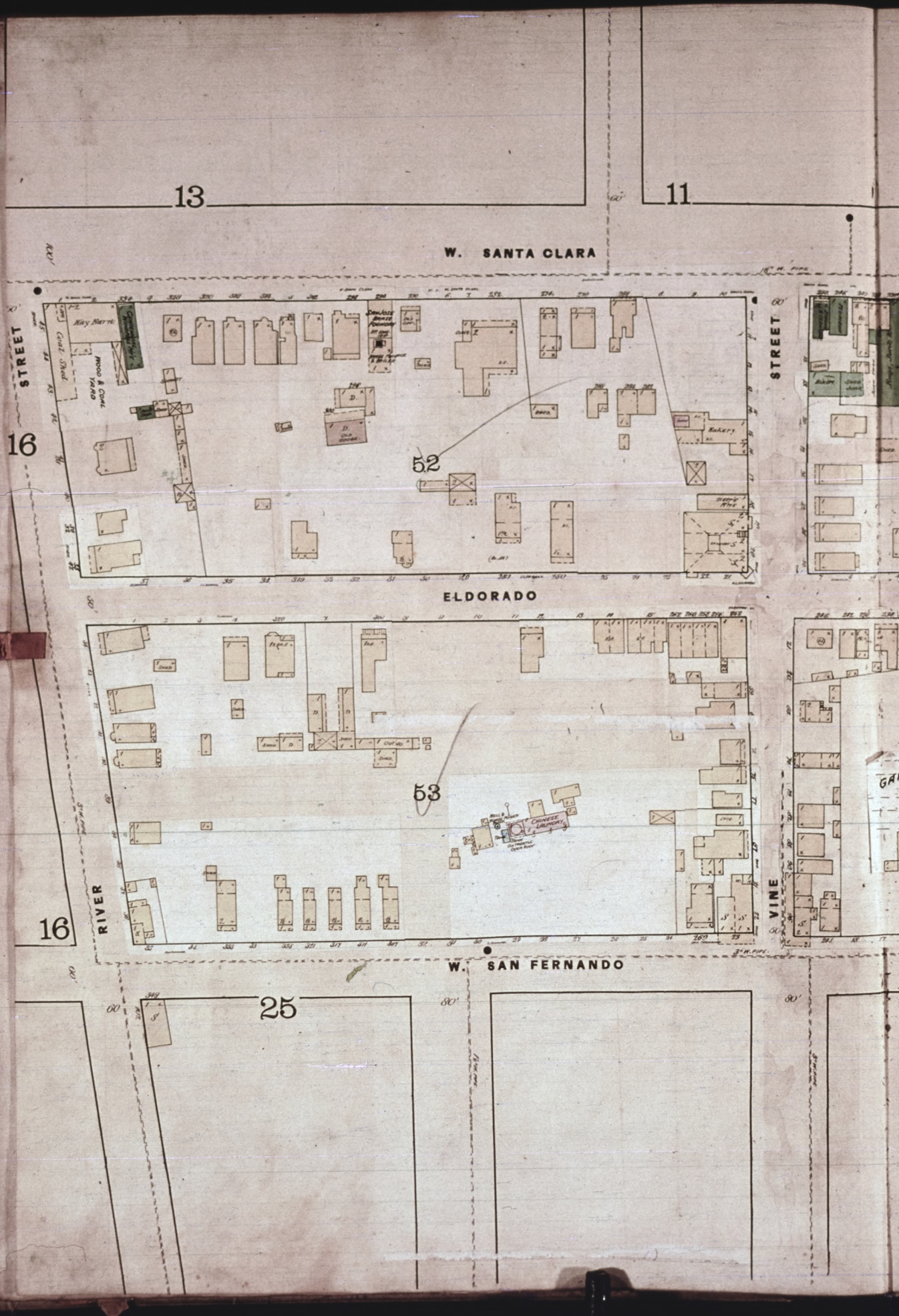
13
11
W. SANTA CLARA
STREET
STREET
16
52
Hay Barn
Coal Shed
Wood & Coal Yard
Bakery
ELDORADO
53
Chinese Laundry
RIVER
VINE
16
W. SAN FERNANDO
25

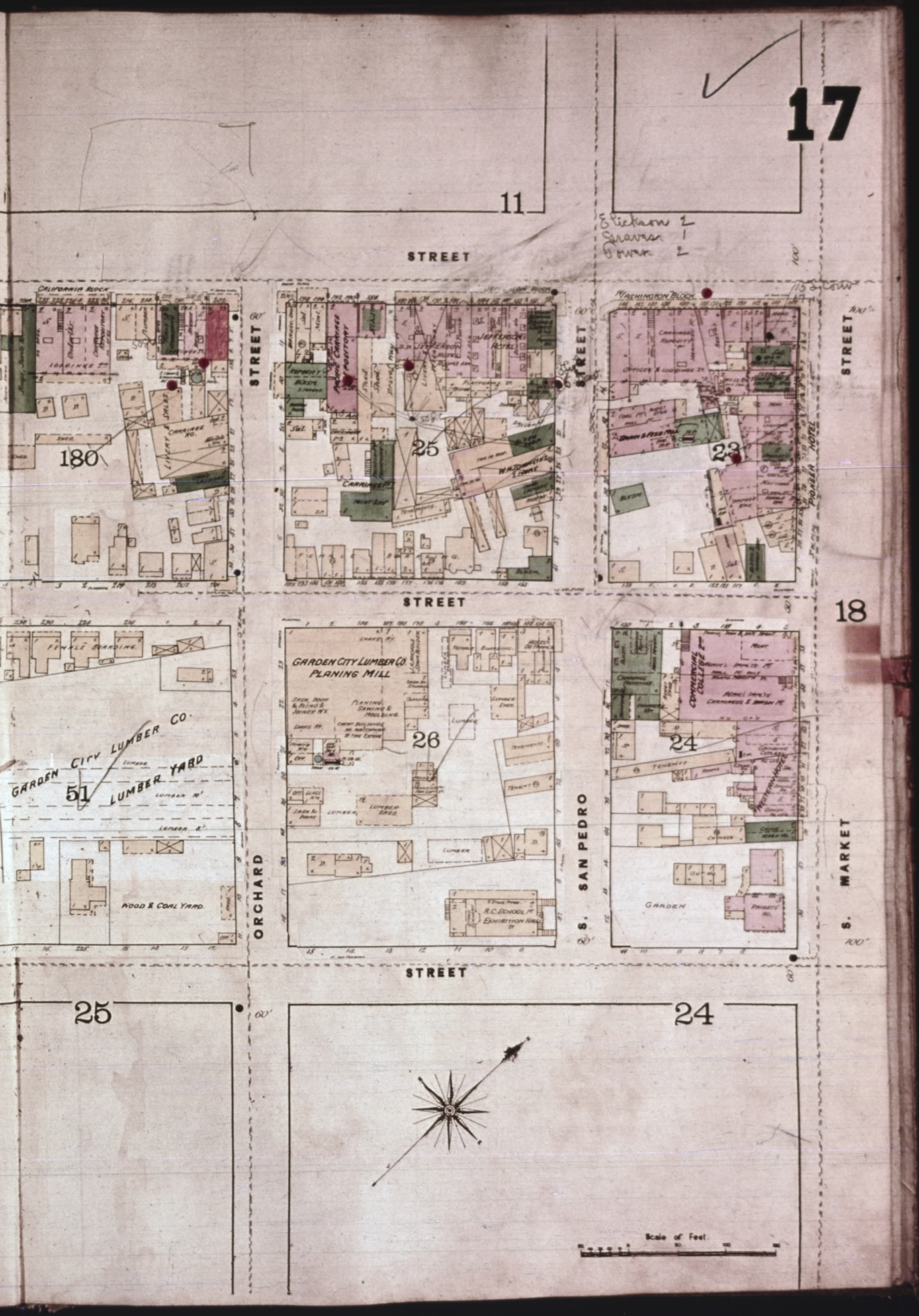
17
11
STREET
CALIFORNIA BLOCK
LIVERY & SALES
CARRIAGE NO.
180
STREET
JEFFERSON BLOCK
JEFFERSON HOTEL
25
CARRIAGE
STREET
WASHINGTON BLOCK
OFFICES & LODGINGS
23
PIONEER HOTEL
STREET
18
FEMALE BOARDING
GARDEN CITY LUMBER CO.
51
LUMBER YARD
WOOD & COAL YARD
ORCHARD
GARDEN CITY LUMBER CO.
PLANING MILL
26
LUMBER
TENEMENTS
R.C. SCHOOL
EXHIBITION HALL
S. SAN PEDRO
COMMERCIAL COLLEGE
24
TENEMENTS
GARDEN
S. MARKET
STREET
25
24
Scale of Feet

N. THIRD STREET
19
THIRD ST. RD.
TURN VEREIN HALL
FIRST PRESBYTN. CHURCH
Boarding
Bakery
Fruit
Shoes
PLUMBER
10
ST. JAMES SQUARE
E. SAINT JOHN STREET
E. SANTA CLARA STREET
N. SECOND STREET
EPISCOPAL CHURCH
CHURCH.
Drugs
9
ECLIPSE LIVERY
MUSIC HALL
W.T. ADEL CITY PARLORS
LIVERY
LODGINGS
STABLES
MUSIC HALL BUILDG
N. FIRST STREET
RUCKER BLDG
MARTIN BLOCK
NEW YORK EXCHANGE
ADDITION BEING BUILT & REMODELED
BAKERY
GEO. KOERBERS WOOD YARD
DRIVEWAY
5
AUZERAIS PLEASURE GARDEN
AUZERAIS HOUSE
RED STABLE
ST. CHARLES LODGING HO.
VATJONE BLK
RESTAURANT
OFFICES
W. SAINT JOHN STREET
W. SANTA CLARA STREET
10
11
N. MARKET STREET
11
17

S. THIRD STREET
19
18
17
GERMAN CHURCH
KRUMBS MALT HO.
M.E. CHURCH
NUCLEUS HOTEL
23
S. SECOND STREET
ARCHER BLDG
ALICE BLDG
CENTRAL HALL
TURNVEREINS HALL & ROOMS
OFFICES & RMS
NEW CALIFORNIA THEATRE
Y.M.C.A. ROOMS
PUBLIC HALL
ALLEY
LICK HOUSE
LETITIA BLG
RYLANDS BLOCK
ROBERTS BLK
PAUL BLK
E. SAN FERNANDO
24
S. FIRST STREET
LEVI'S BLK
PHELANS BLK
HOBSONS
LIGHTSTONE ST.
CITY LIVERY
ELDORADO ST.
PACIFIC HOTEL
ST. JOSEPHS R.C. CHURCH
W. SAN FERNANDO STREET
24
S. MARKET STREET
17
Scale of feet

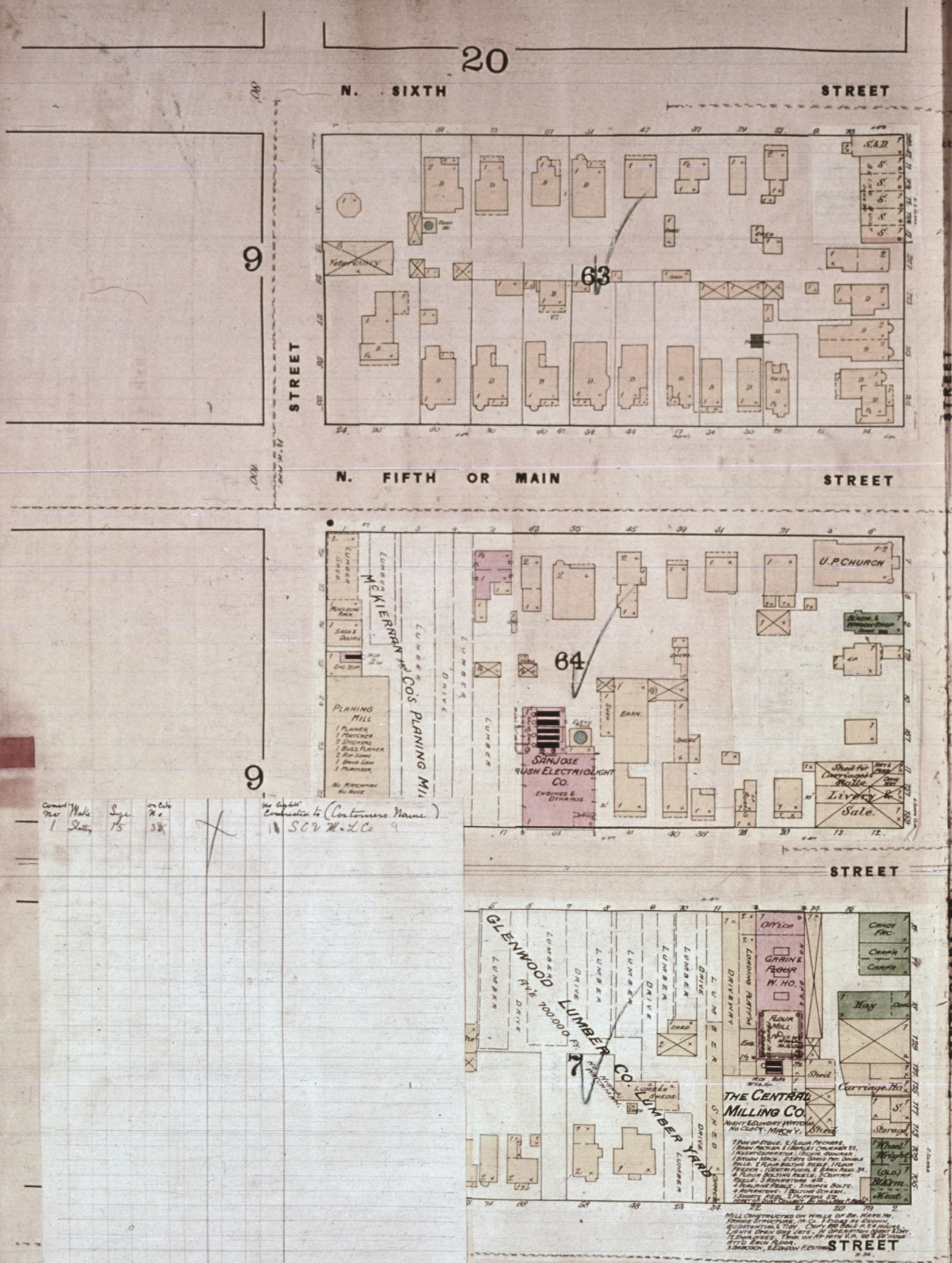

Correct No	Make	Size	Cor Cd No	No Cap Construction to (Customers Name)
1	Slotting	15	38K	SCV M & L Co 9

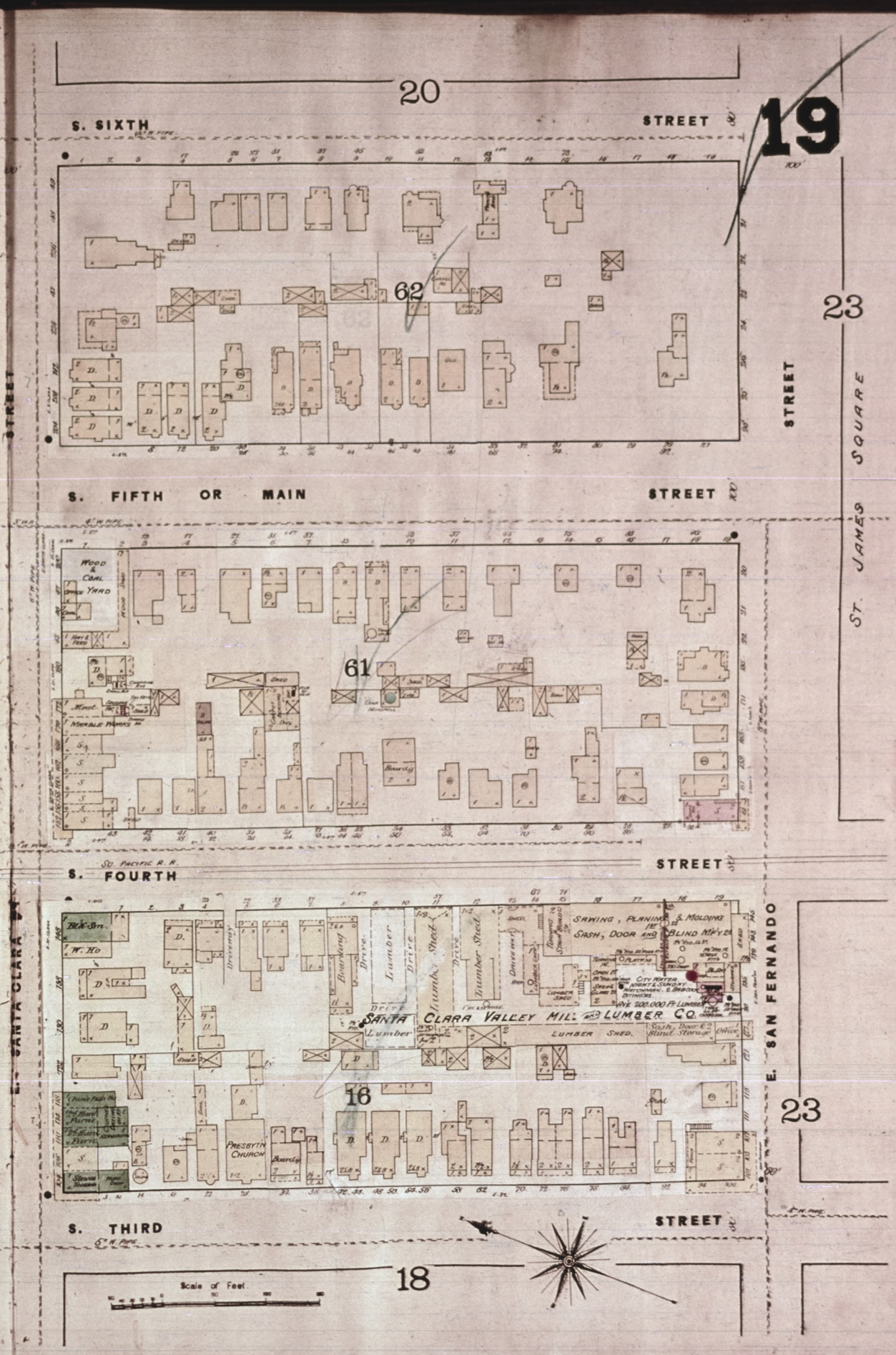
20
19
S. SIXTH STREET
62
23
STREET
ST. JAMES SQUARE
S. FIFTH OR MAIN STREET
Wood & Coal Yard
61
Marble Works
Board'g
S. FOURTH STREET
So. Pacific R. R.
Blk. Sm.
W. Ho
Driveway
Board'g
Drive
Lumber Drive
Lumber Shed
Drive
Lumber Shed
Driveway
Sawing, Planing & Molding for Sash, Door and Blind Mfr's
Lumber Shed
Drive
Santa Clara Valley Mill and Lumber Co.
Lumber
Lumber Shed
Sash, Door & Blind Storage
Office
Presbyt'n Church
Board'g
16
23
S. THIRD STREET
18
Scale of Feet
E. SANTA CLARA ST.
E. SAN FERNANDO

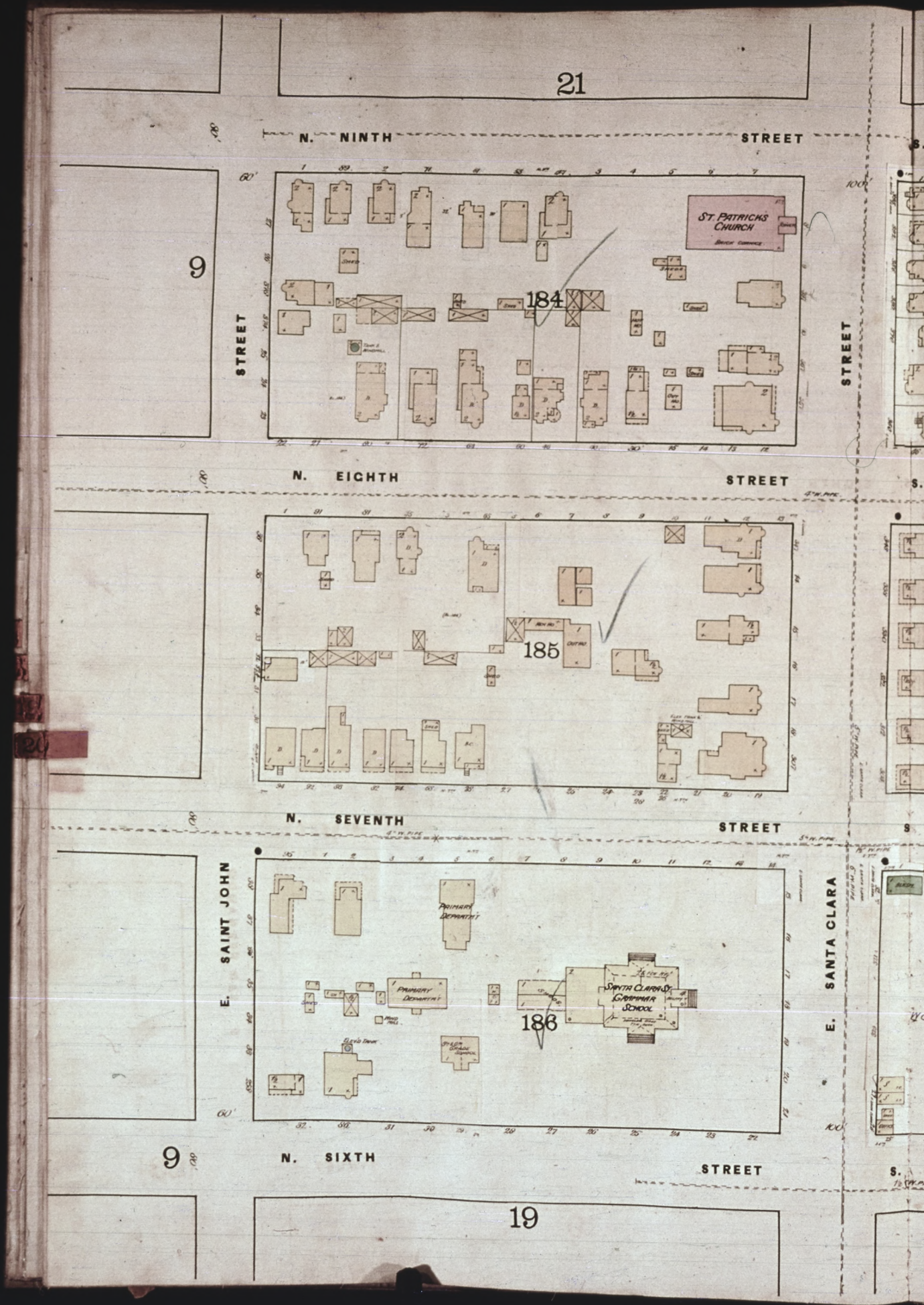
21
N. NINTH STREET
9
STREET
184
ST. PATRICKS CHURCH
STREET
N. EIGHTH STREET
185
N. SEVENTH STREET
E. SAINT JOHN
PRIMARY DEPARTMT
PRIMARY DEPARTMT
SANTA CLARA ST. GRAMMAR SCHOOL
186
E. SANTA CLARA
9
N. SIXTH STREET
19

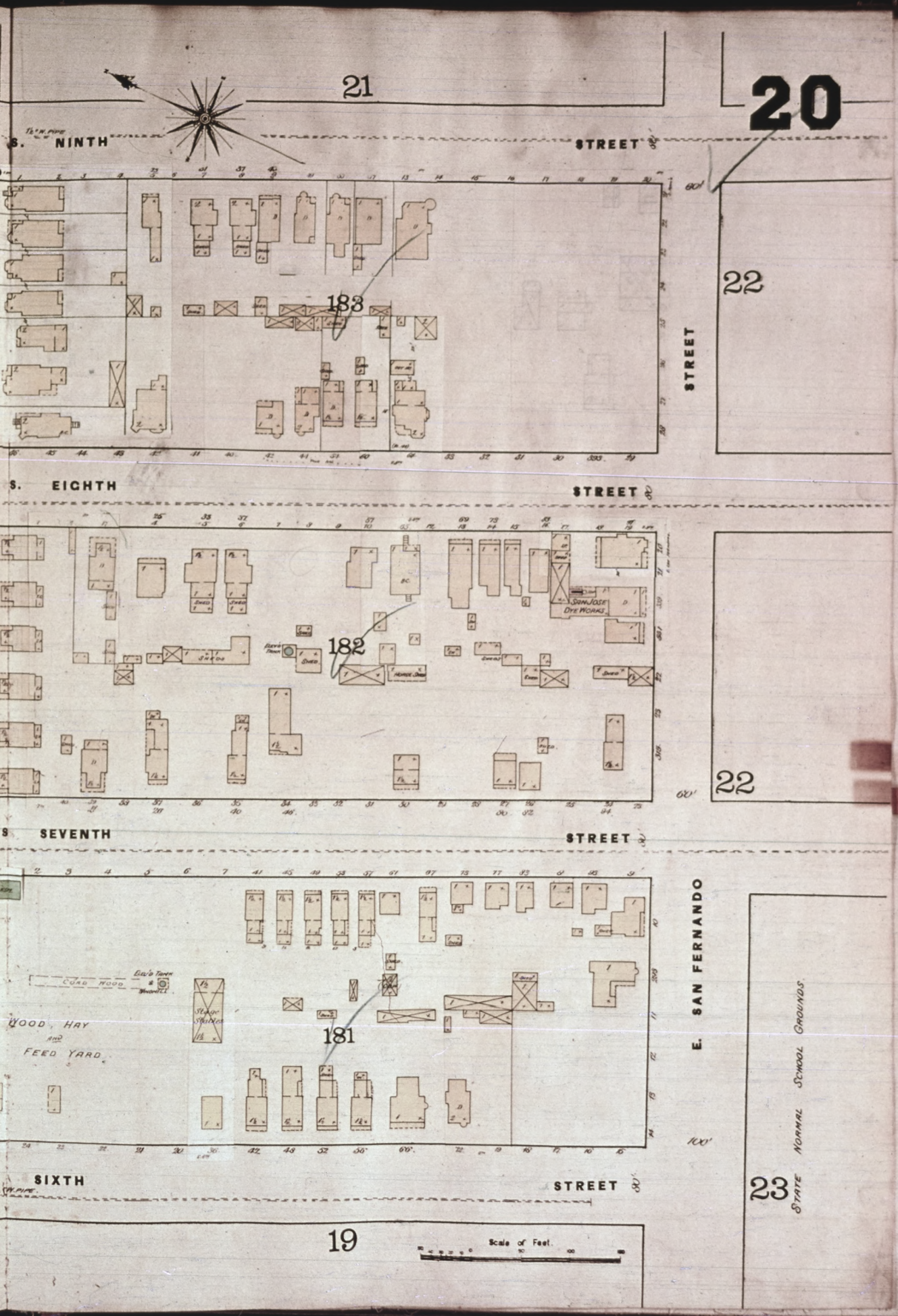
21
20
S. NINTH STREET
183
22
STREET
S. EIGHTH STREET
182
SAN JOSE DYE WORKS
22
S SEVENTH STREET
E. SAN FERNANDO
WOOD, HAY AND FEED YARD
181
SIXTH STREET
23
STATE NORMAL SCHOOL GROUNDS
19
Scale of Feet.

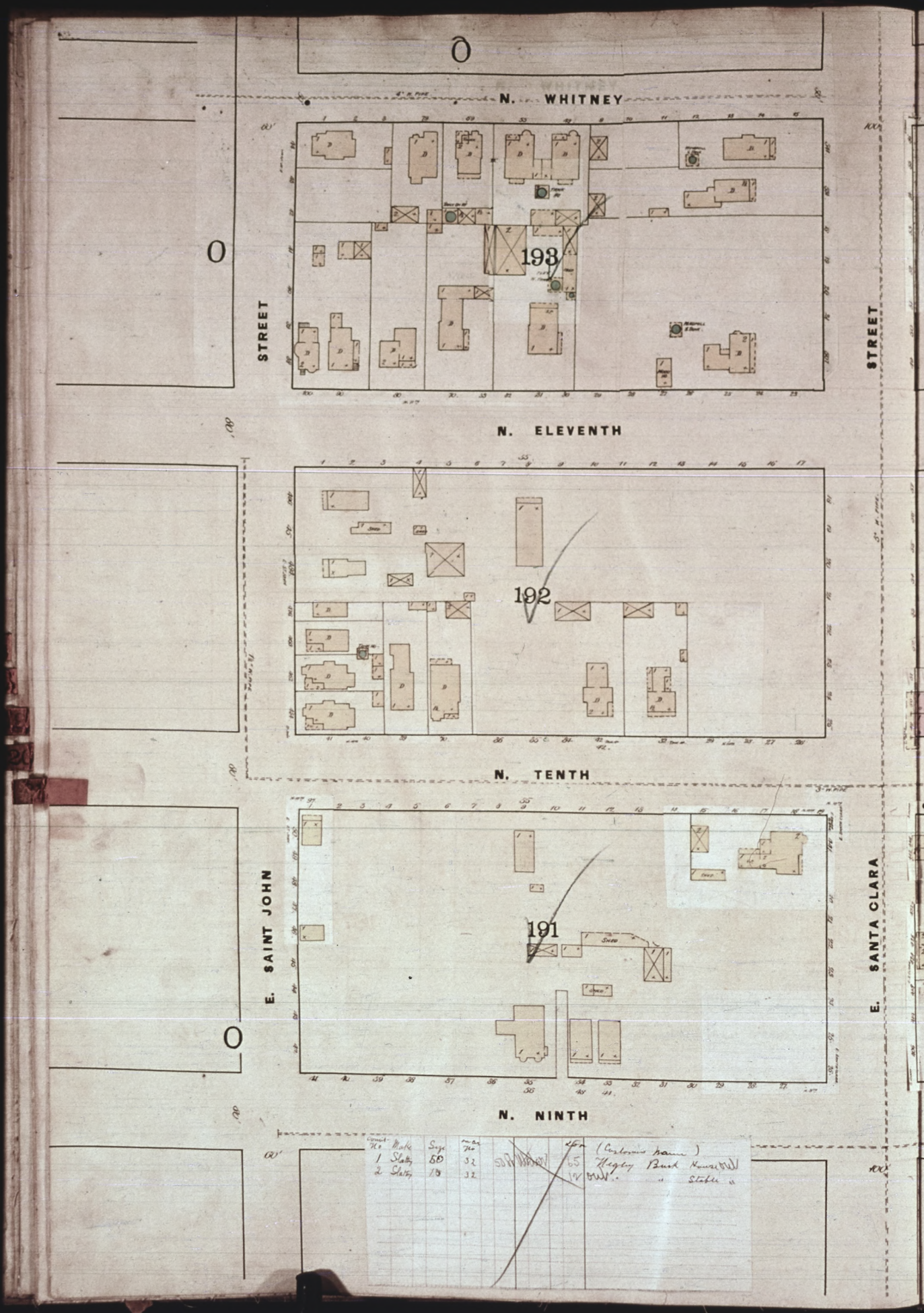
N. WHITNEY
STREET
STREET
193
N. ELEVENTH
192
N. TENTH
E. SAINT JOHN
E. SANTA CLARA
191
N. NINTH
(Carlonia Home)
Hegley Brick House
" Stable "

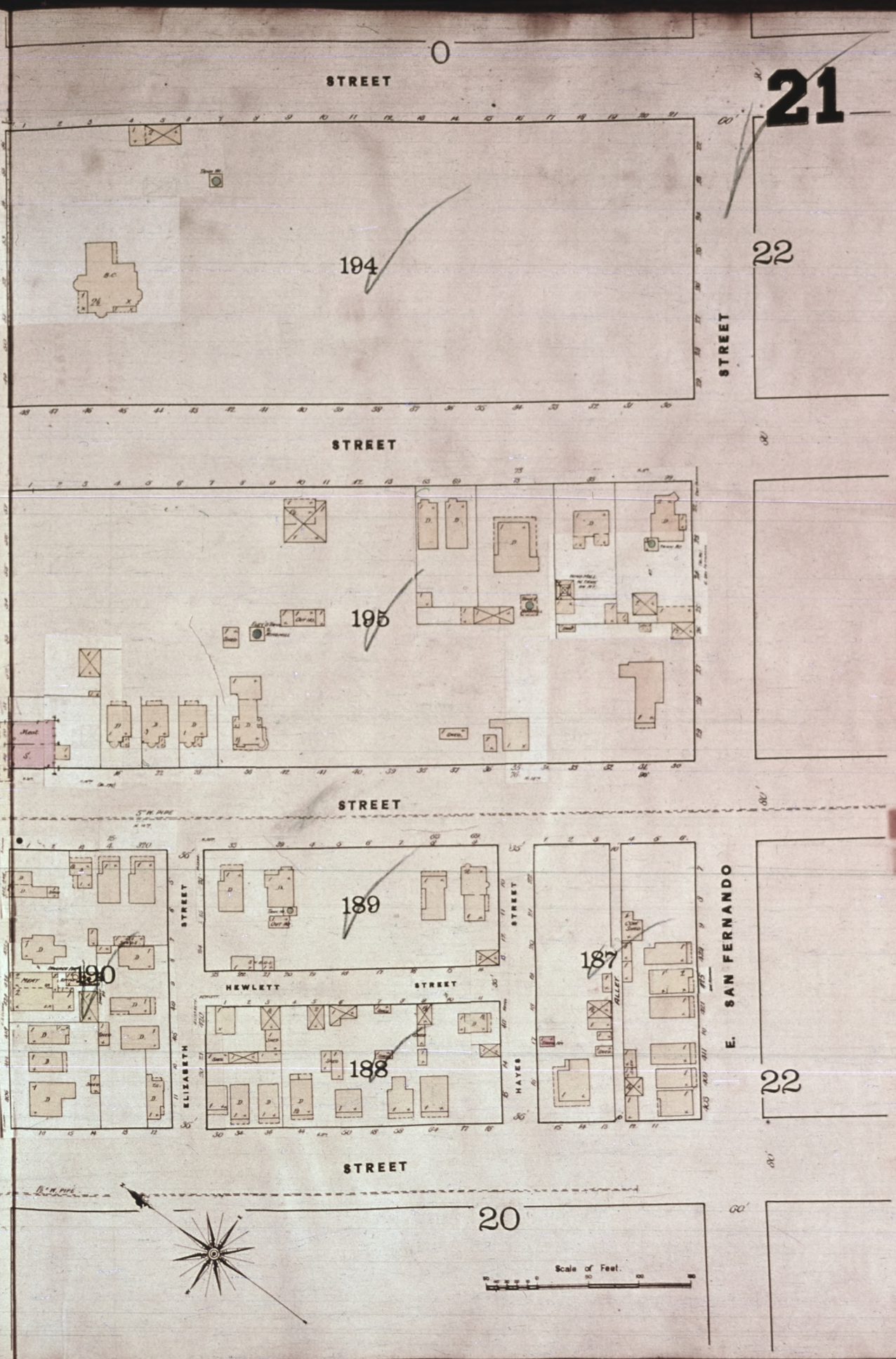
O
STREET
21
194
22
STREET
STREET
195
STREET
189
190
187
HEWLETT
STREET
188
ELIZABETH
STREET
HAYES
STREET
ALLEY
E. SAN FERNANDO
22
STREET
20
Scale of Feet.

20
E. SAN FERNANDO
20
23
STREET
205
STREET
202
STREET
E. SAN ANTONIO
S. SEVENTH
204
S. EIGHTH
203
S. NINTH
23
30
E. SAN CARLOS

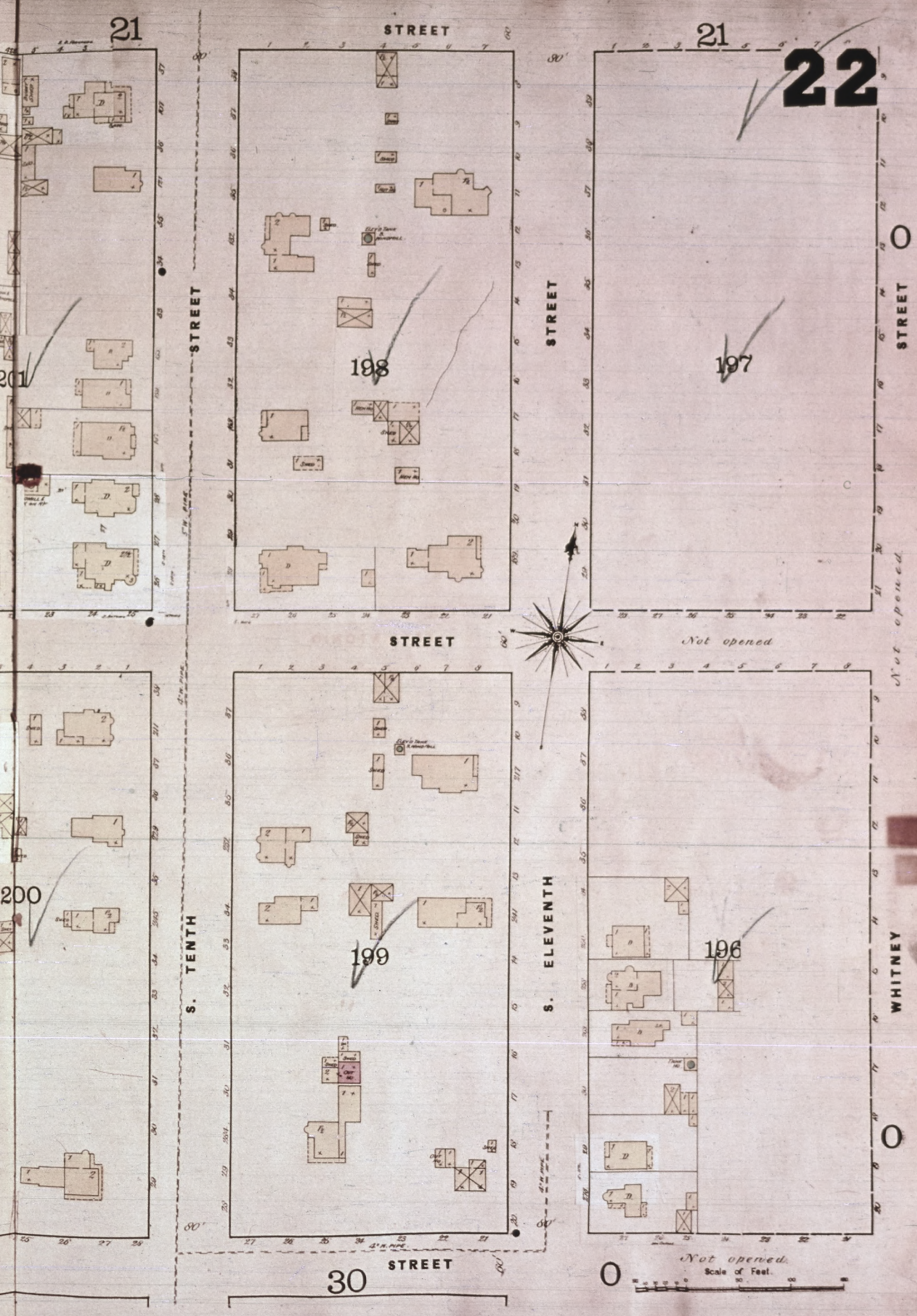
22
21
21
STREET
STREET
STREET
STREET
STREET
STREET
S. TENTH
S. ELEVENTH
WHITNEY
198
197
199
196
200
201
Not opened
Not opened
Not opened
Scale of Feet.
30

18
19
E. SAN FERNANDO
24
STREET
DASHAWAY STABLES
BALATA PAINT WORKS G.B. HAYNE & CO.
L. TUKENDALL AND SON POWR PACKINGS
41
BAPTIST CHURCH
E. SAN ANTONIO
STREET
LUMBER SHED
Piled Lumber
SANTA CLARA MILL & LUMBER CO.
LUMBER YARD
DRIVEWAY
LUMBER
HOLDER
SAN JOSE GAS WORKS
COAL SHED
42
SYNAGOGUE
STREET
SO. PACIFIC R.R.
44
KINDER GARTEN
Bowling
24
S. SECOND
S. THIRD
CONGREGATL CHURCH
SANTA CLARA VALLEY MILL & LUMBER CO.
45
School
S. FOURTH
29
E. SAN CARLOS

STREET

19

20

23

STREET

22

WASHINGTON

Corner No	Material	Size	Street No
1	Slating	20	34
2	Slating	15	34
3	Slating	15	32
			34

No. of Connection	(Customers Name)	
35	Dashaway Stables	23/14
	~~Joe Austin~~ Stables	

206

E

S. SEVENTH

22

Scale of Feet.

STREET

29

30

17
W. SAN FERNANDO
17
STREET
25
C.E. MESERVE'S LUMBER YARD
HORTICULTURAL HALL
BALCONY
Chinese Tenement
Chinese Tenements
Chinese Drugs
Blacksmith
D. Old
Drive
Lumber
48
LUMBER YARD
STREET
W. SAN ANTONIO
CITY HALL
S. MARKET
ORCHARD
25
GERMAN CHURCH
28
W. SAN CARLOS
Scale of Feet


18
STREET
E. SAN FERNANDO ST.
18
24
WINCHESTER HO
CITY HALL STABLE
CARRIAGE MFG
BRAGILLON
Furniture
Carpets
Meat
Furniture
Stove
DEXTER LIVERY
CARRIAGES
RUSS HOUSE
Hotel
Dining Rm.
STREET
ARLINGTON
LIVERY STABLES
CENTRAL BLOCK
MASONIC TEMPLE
MASONIC HALL
CHRISTIAN CHURCH
POPPER BLK
HALL
Drugs
Candy
OFFICES & FURN'D ROOMS
P.O.
THE WESTMINSTER
E. SAN ANTONIO ST.
STREET
23
Flask Yard
Mach. Shop
Pattern Shop
Blacksmith Shop
Foundry
SAN JOSE FOUNDRY
WOOD AND COAL YARD
Chinese
Tenement
Beer Garden
Bowling Alley
MACCARONI MFG
Dry Goods
S. FIRST
Hay
Wood Yard
Meat
Cigar Fac.
Restaurant
Livery
WOOD YARD
S. SECOND
23
28
STREET
E. SAN CARLOS ST.
29

16
17
26
26
0
0
STREET
STREET
RIVER
PARK
DELM
W. SAN CARLOS
W. SAN F
BRIDGE
Guadalupe
Creek
209
208
210
54
35
BARK SHED
Customer Name
J. Schutz Winnichart, Mo.
J. Marlow Aug. 5-99

17
25
N FERNANDO
STREET
STREET
STREET
STREET
STREET
STREET
24
50
55
NELSONS TANNERY
SAN ANTONIO
W.
57
56
49
24
LOCUST
VINE
ORCHARD
Scale of Feet.
0
28

Count No	Make	Size	on Lot No		No. Lot Connected to (Customers Name)
1	Slate	24	3		31 New Lake House

16
16
26
25
25
ST.
W. SAN FERNANDO ST.
AVENUE
LAKE HOUSE
PARK
212
STREET
DELMAS
AVENUE
WALNUT
213
211
Scale of Feet

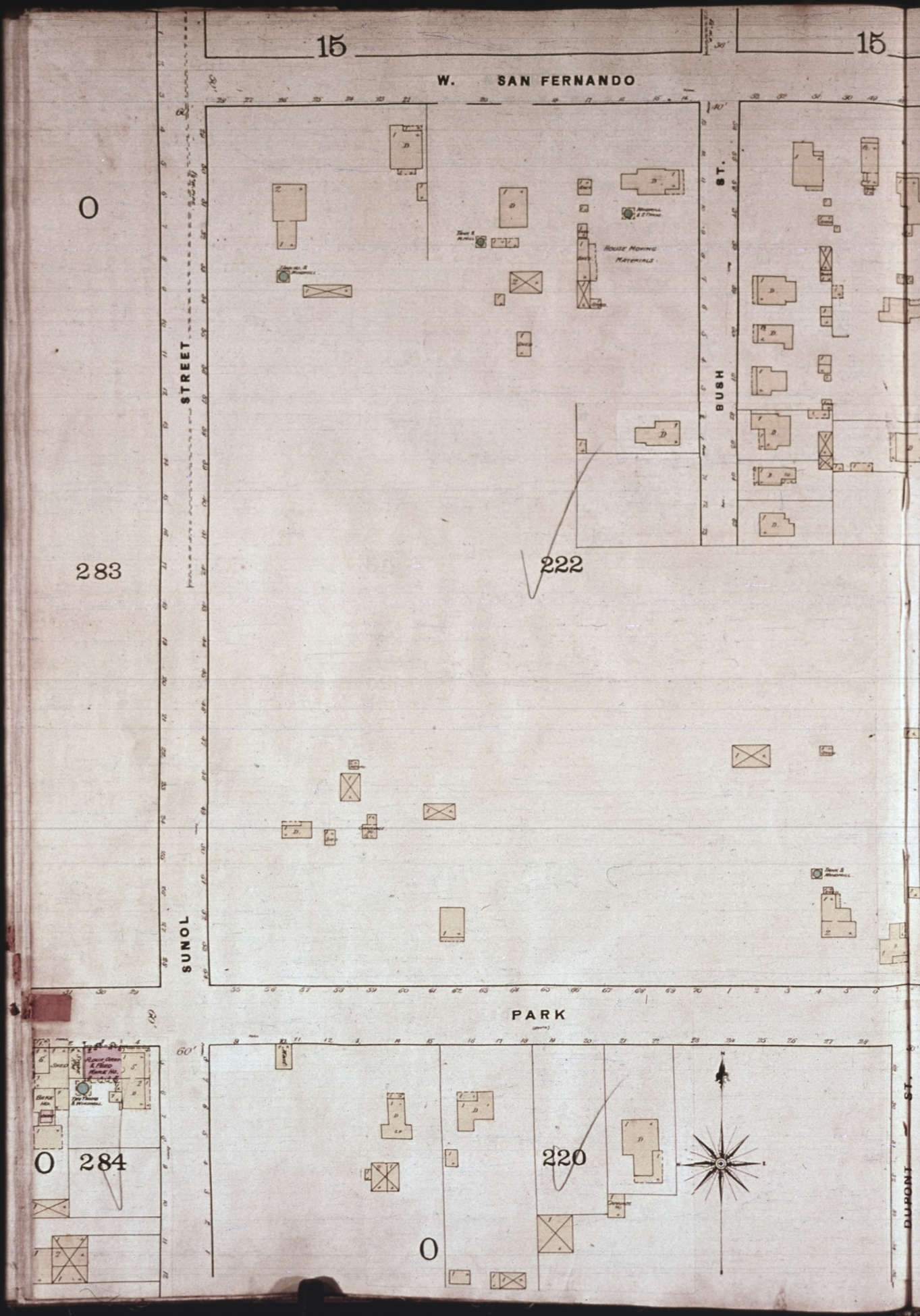
15
15
W. SAN FERNANDO
STREET
SUNOL
BUSH
ST.
PARK
ST.
DUPONT
House Moving Materials
0
283
222
0
284
220
0

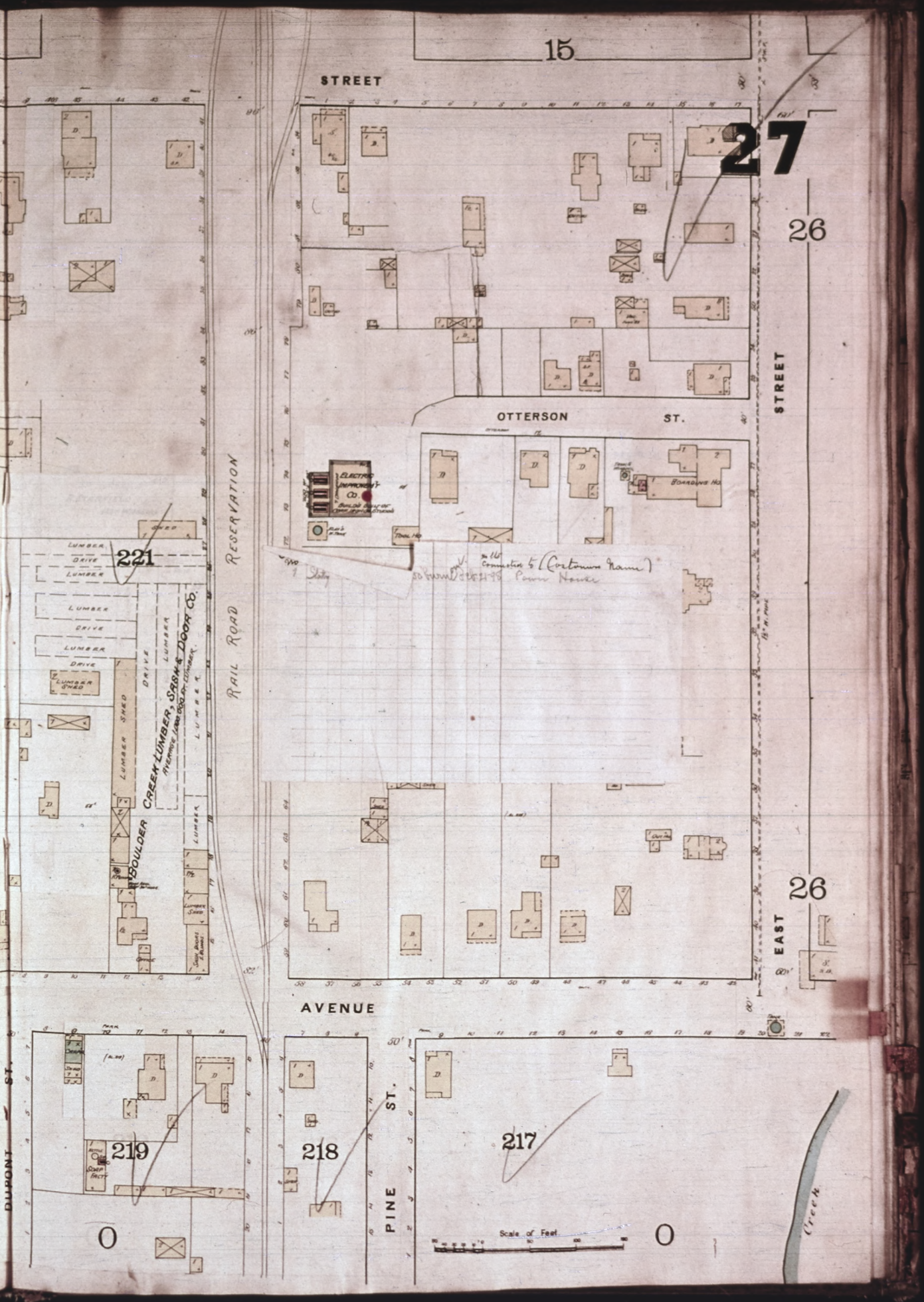
15
STREET
27
26
STREET
OTTERSON
ST.
ELECTRIC IMPROVEMENT CO.
BOARDING HO.
RAIL ROAD RESERVATION
221
LUMBER
DRIVE
LUMBER
LUMBER
DRIVE
LUMBER
DRIVE
LUMBER SHED
LUMBER SHED
DRIVE
LUMBER
BOULDER CREEK LUMBER, SASH & DOOR CO.
LUMBER
LUMBER
LUMBER SHED
26
EAST
AVENUE
219
218
217
PINE
ST.
DUPONT
ST.
Scale of Feet
Creek

25
W. SAN CARLOS
STREET
STREET
226
225
224
AUZERAIS
4TH WARD
SCHOOL
PLAY
SHEDS
227
228
VINE
VINE
ORCHARD
BALBACH
33

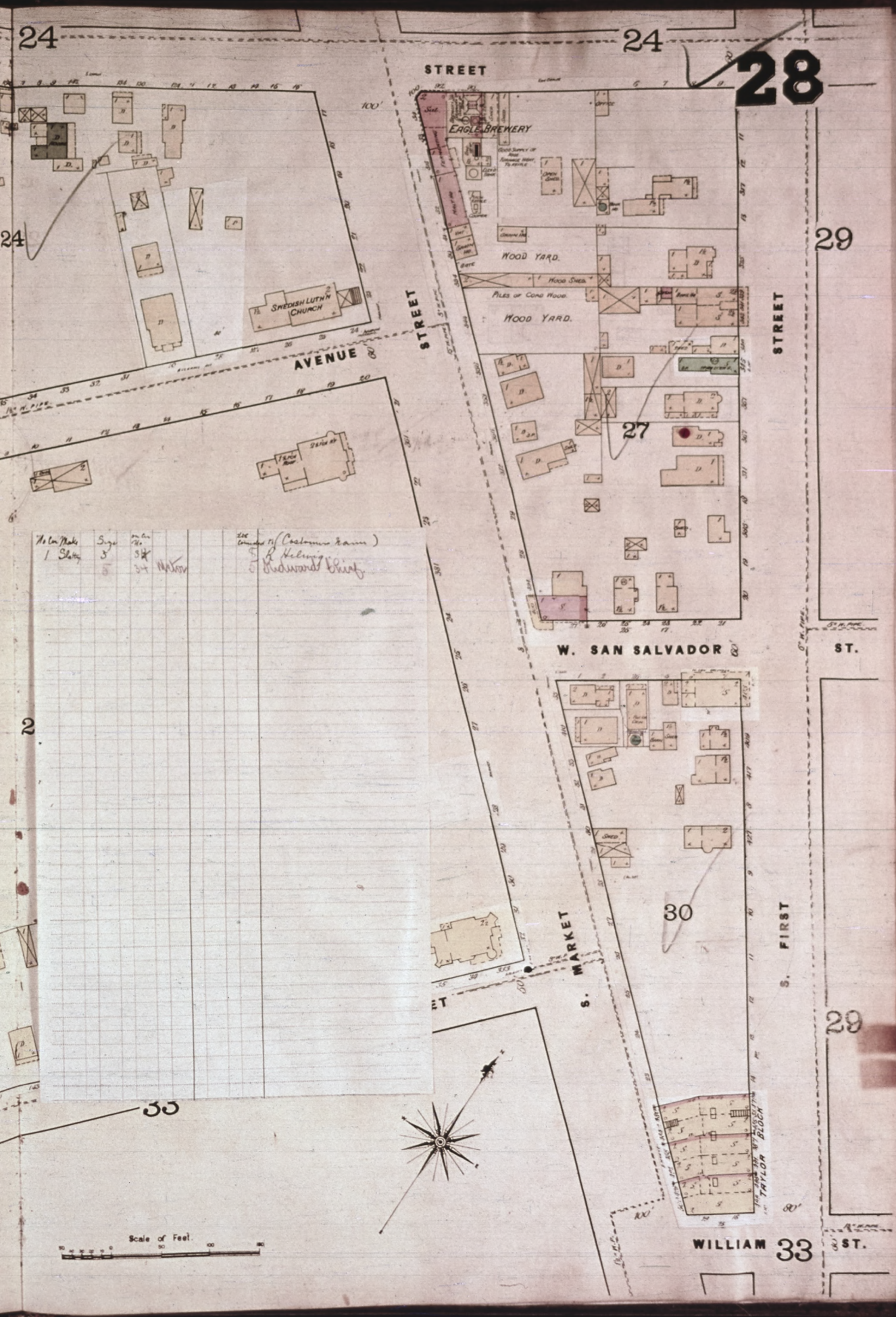
28
24
24
24
STREET
EAGLE BREWERY
WOOD YARD.
WOOD SHED
PILES OF COND WOOD.
WOOD YARD.
SWEDISH LUTH'N CHURCH
AVENUE
STREET
STREET
27
29
W. SAN SALVADOR
ST.
30
S. MARKET
S. FIRST
29
TAYLOR BLOCK
WILLIAM
33
ST.
Scale of Feet.

24
23
E. SAN CARLOS
PRESHO BROS. COAL, WOOD & HAY YARD
28
29
230
STREET
STREET
STREET
E. SAN SALVADOR
31
32
235
WOOD YARD
WOOD YARD
MACHINE SHOP OF CHAPA & CO.
S. FIRST
S. SECOND
S. THIRD
WILLIAM



Count No	Make	Size	No			No Lot	Lot Owner (Original Name)
1	Slatty	15	31	Nelson	Nelson	31	P Stock
2	Slatty	15	31	Nelson	Nelson	37	~~Stock~~ Rucker

23
E. SAN CARLOS
22
29
STREET
236
237
STREET
STREET
E. SAN SALVADOR
245
244
PAUL O. BURNS WINE CO'S
WINE CELLARS
DISTILLERY AND WINE CELLARS.
WINE CELLARS
S. SIXTH
S. SEVENTH
S. EIGHTH
29
31
WILLIAM
31

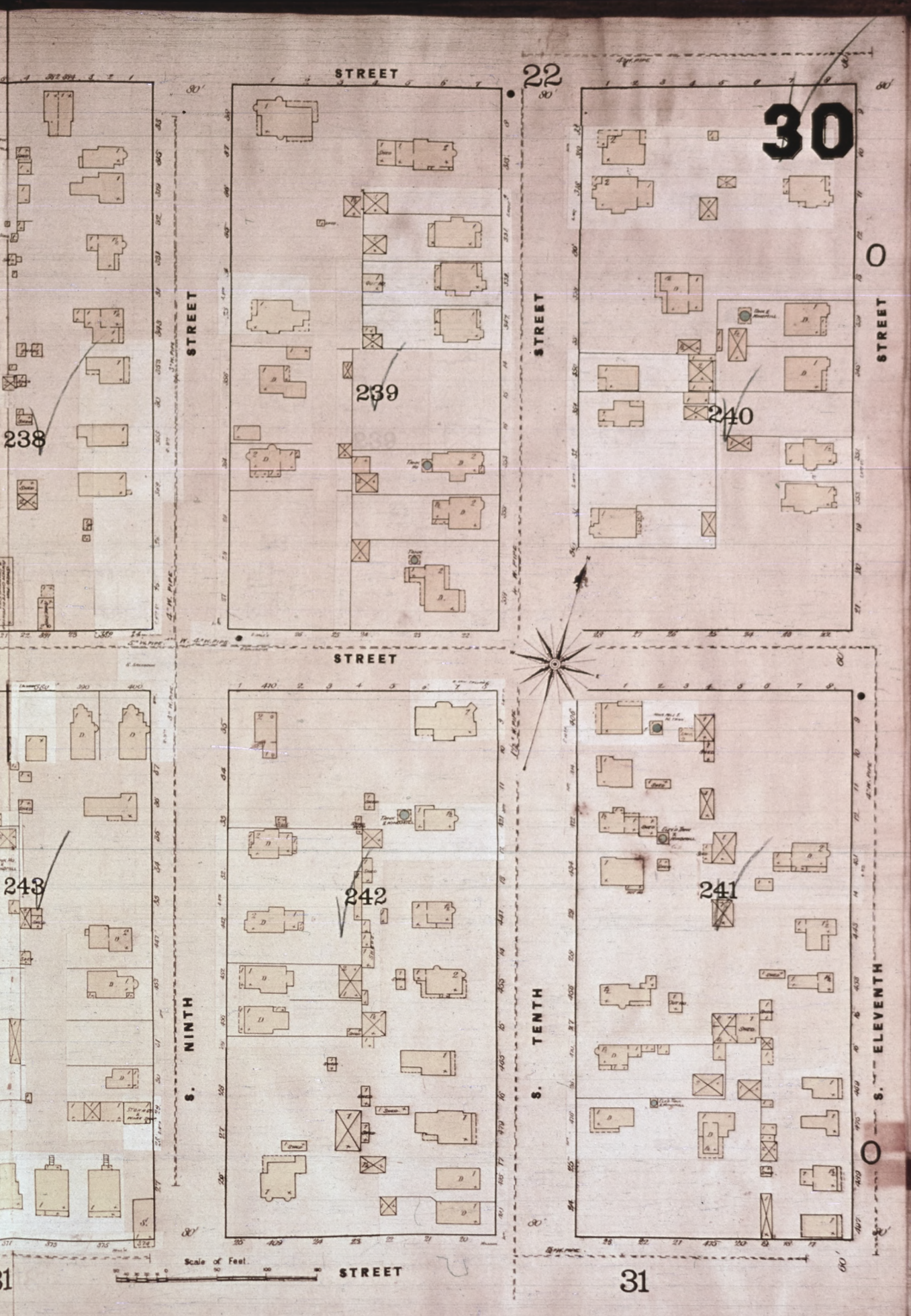
30
22
31
STREET
STREET
STREET
STREET
STREET
STREET
S. NINTH
S. TENTH
S. ELEVENTH
238
239
240
241
242
243
Scale of Feet.

30
WILLIAM
30
32
STREET
246
STREET
247
STREET
248
REED
S. SIXTH
255
REED ST.
PUBLIC SCHOOL
S. SEVENTH
254
S. EIGHTH
253
32
0
MARGARET
0

STREET
30
31
GRAND STAND
RECREATION PARK
USUALLY BASEBALL
CARRIAGE ENTRANCE
249
250
STREET
STREET
STREET
S. J. & S. C. R. R. CAR HO.
& STABLES
VACANT
252
251
S. NINTH
S. TENTH
S. ELEVENTH
Scale of Feet
STREET
0
0

29
WILLIAM
29
33
ENRIGHT'S IRON WORKS
PORTABLE & STATIONARY ENGINE
MFY
MACHINE SHOP
MOULDING RM
SHED
BOILER SHOP
OFFICE
STOWAGE
STREET
34
STREET
35
STREET
253
REED
CENTELLA CHAPEL
33
FIRE ENGINE HS. NO. 1
BLACKS
S. FIRST
38
S. SECOND
39
S. THIRD
261
34
35
MARGARET
3

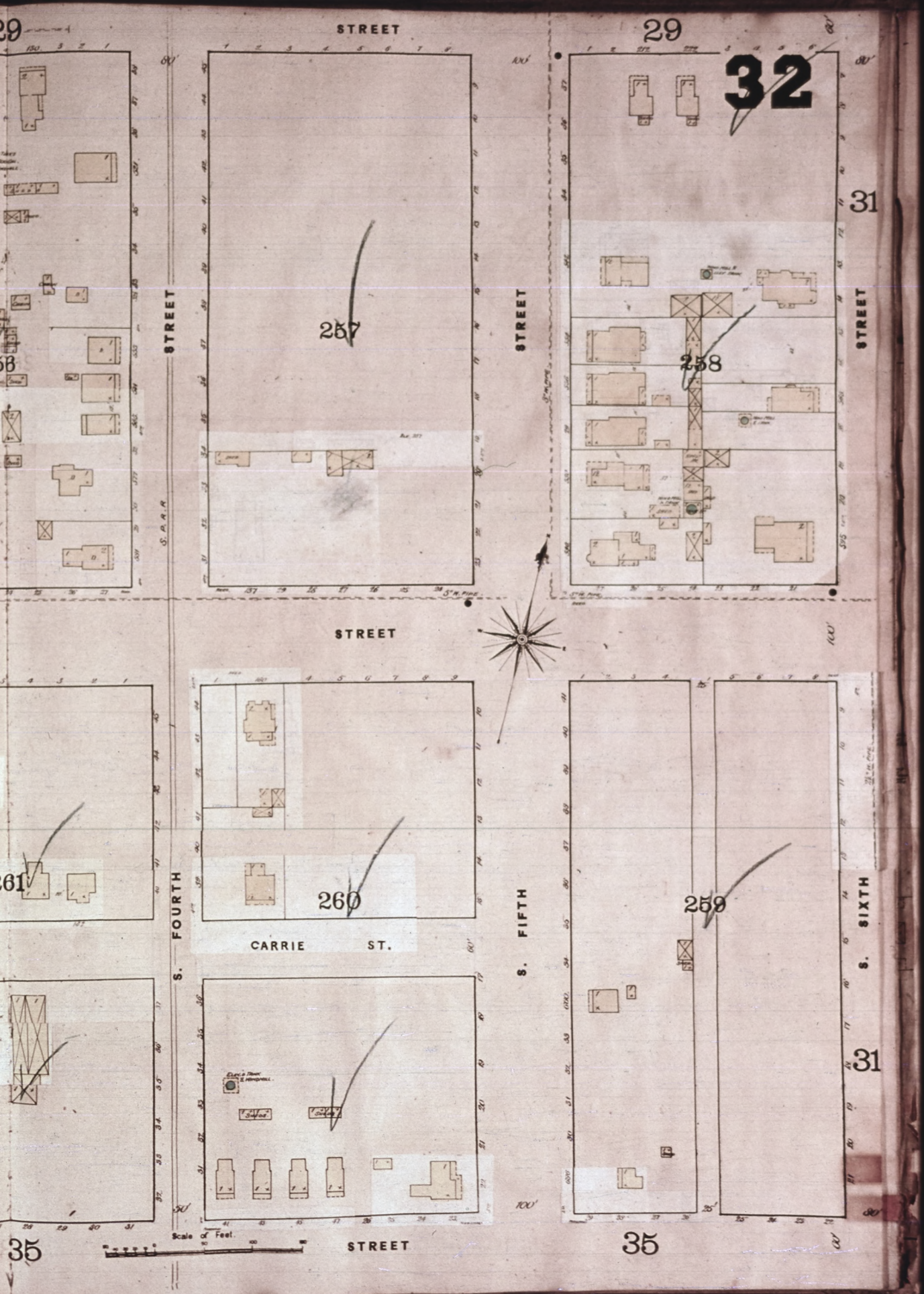
32
29
STREET
257
258
259
260
261
31
35
S. P. R. R.
S. FOURTH
S. FIFTH
S. SIXTH
CARRIE ST.
Scale of Feet.

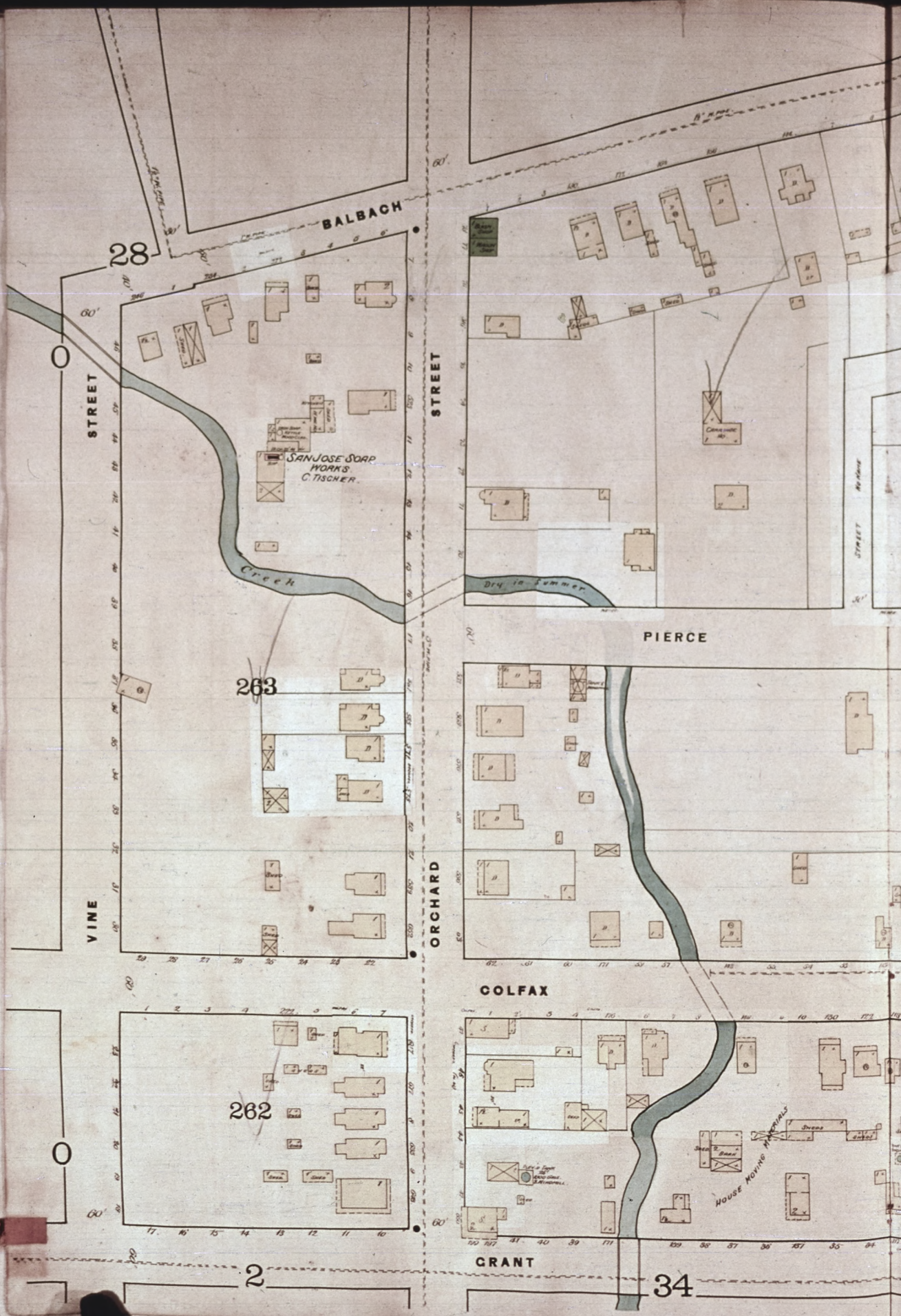
BALBACH
28
STREET
VINE
STREET
ORCHARD
SAN JOSE SOAP WORKS
C. TISCHER
Creek
Dry in Summer
PIERCE
263
COLFAX
262
HOUSE MOVING MATERIALS
GRANT
2
34

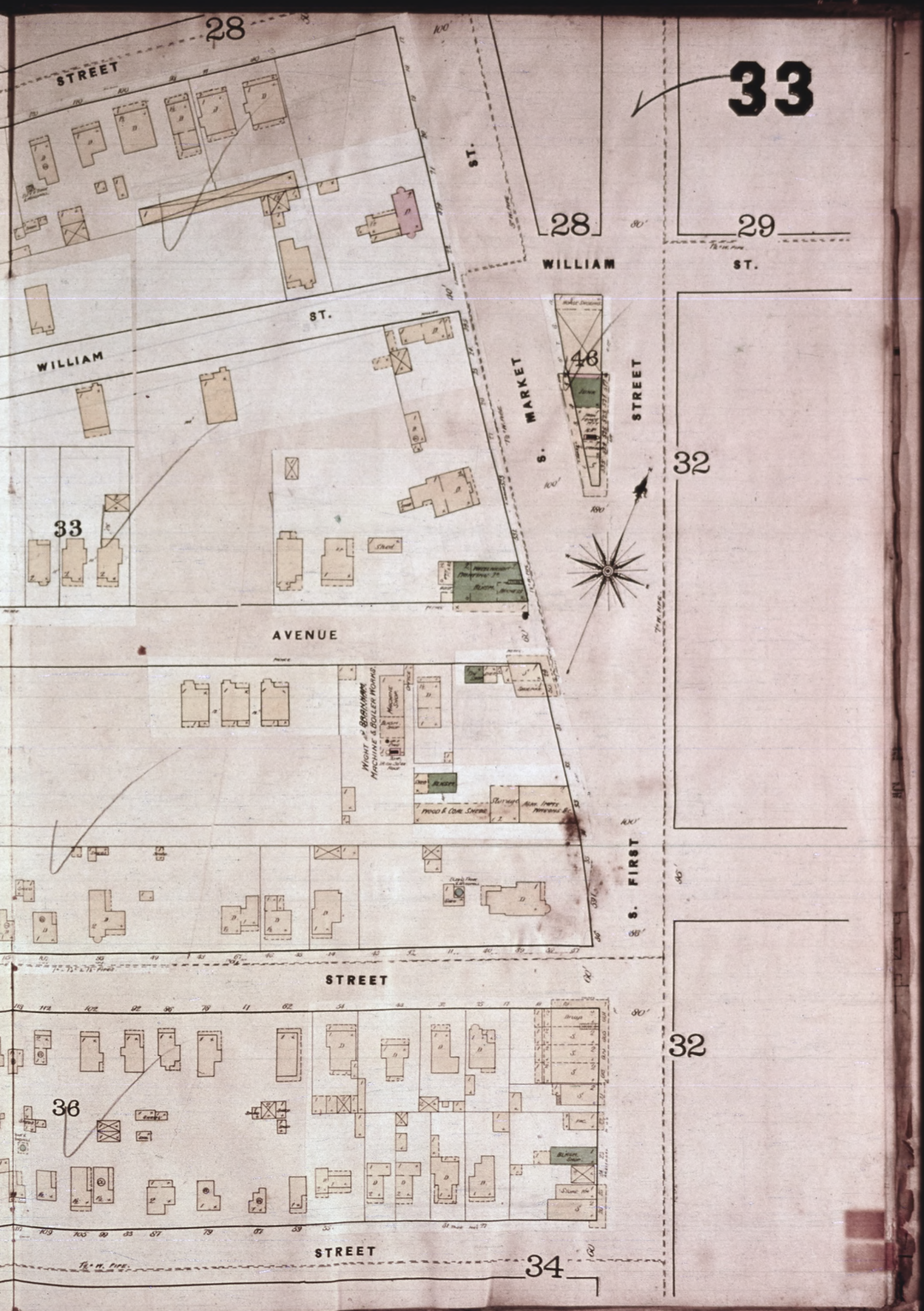
28
STREET
ST.
WILLIAM
ST.
33
28
29
WILLIAM
ST.
46
MARKET
S.
STREET
32
AVENUE
WIGHT & BRAINARD
MACHINE & BOILER WORKS
S. FIRST
STREET
36
32
STREET
34

32
35
S. FIRST
33
STREET
STREET
STREET
Storage
Storage
Fruit Packing Depot
Hay Shed
Hay Barn
Hay Shed
Wood Shed
Wagon Shed
Driveway
French Laundry
Shed
Shed
37
264
265
STATE
270
Stable & Shed
Bridge
UNION
Creek
DUANE
CRANT
33
ORCHARD
2
2

35
STREET
60'
FIRST ST. RAILWAY CO'S STABLES
34
STREET
STREET
STREET
265
266
267
STREET
269
268
POND
KING
OAK
DRY IN SUMMER
STREET
Scale of Feet.
2

32
MARGARET
34
STREET
STREET
STREET
PATTERSON
271
272
VIRGINIA
BLKSM. & WAGON SHOP
232
281
S. FIRST
S. SECOND
S. THIRD
LEWIS
34
0
MARTHA

32
STREET
32
35
S. MAIN OR 5TH ST.
S. SIXTH ST.
Vacant
TAYLOR ST.
278
BL. A.
DUPONT ST.
BL. C.
KEARNEY ST.
BL. E.
CLAY ST.
NEW CHINA TOWN
SIXTH ST.
CLEVELAND ST.
SEVENTH ST.
JACKSON ST.
JACKSON ST.
STREET
280
279
278
S. FOURTH ST.
STREET

BLOCK NUMBERS.

Block No.	Sheet.	Block No.	Sheet.	Block No.	Sheet.	Block No.	Sheet.	Block No.	Sheet.	Block No.	Sheet.	Block No.	Sheet.	Block No.	Sheet.	Block No.	Sheet.	Block No.	Sheet.	Block No.	Sheet.	Block No.	Sheet.	Block No.	Sheet.	Block No.	Sheet.	Block No.	Sheet.	Block No.	Sheet.
1	4	31	14	39	31	56	16	73	11	90	1	110	5	127	13	144	16	161	21	178	26	195	31	213	36	231	39	249	31	267	34
2	4	32	14	40	31	57	16	74	11	91	1	111	5	128	13	145	16	162	21	179	26	196	31	214	36	232	39	250	31	268	34
3	4	33	14	41	31	58	16	75	11	92	1	112	5	129	13	146	16	163	21	180	26	197	31	215	36	233	39	251	31	269	34
4	4	34	14	42	31	59	16	76	11	93	1	113	5	130	13	147	16	164	21	181	26	198	31	216	36	234	39	252	31	270	34
5	4	35	14	43	31	60	16	77	11	94	1	114	5	131	13	148	16	165	21	182	26	199	31	217	36	235	39	253	31	271	34
6	4	36	14	44	31	61	16	78	11	95	1	115	5	132	13	149	16	166	21	183	26	200	31	218	36	236	39	254	31	272	34
7	4	37	14	45	31	62	16	79	11	96	1	116	5	133	13	150	16	167	21	184	26	201	31	219	36	237	39	255	31	273	34
8	4	38	14	46	31	63	16	80	11	97	1	117	5	134	13	151	16	168	21	185	26	202	31	220	36	238	39	256	31	274	34
9	4	39	14	47	31	64	16	81	11	98	1	118	5	135	13	152	16	169	21	186	26	203	31	221	36	239	39	257	31	275	34
10	4	40	14	48	31	65	16	82	11	99	1	119	5	136	13	153	16	170	21	187	26	204	31	222	36	240	39	258	31	276	34
11	4	41	14	49	31	66	16	83	11	100	1	120	5	137	13	154	16	171	21	188	26	205	31	223	36	241	39	259	31	277	34
12	4	42	14	50	31	67	16	84	11	101	1	121	5	138	13	155	16	172	21	189	26	206	31	224	36	242	39	260	31	278	34
13	4	43	14	51	31	68	16	85	11	102	1	122	5	139	13	156	16	173	21	190	26	207	31	225	36	243	39	261	31	279	34
14	4	44	14	52	31	69	16	86	11	103	1	123	5	140	13	157	16	174	21	191	26	208	31	226	36	244	39	262	31	280	34
15	4	45	14	53	31	70	16	87	11	104	1	124	5	141	13	158	16	175	21	192	26	209	31	227	36	245	39	263	31	281	34
16	4	46	14	54	31	71	16	88	11	105	1	125	5	142	13	159	16	176	21	193	26	210	31	228	36	246	39	264	31	282	34
17	4	47	14	55	31	72	16	89	11	106	1	126	5	143	13	160	16	177	21	194	26	211	31	229	36	247	39	265	31	283	34
18	4	48	14	56	31	73	16	90	11	107	1	127	5	144	13	161	16	178	21	195	26	212	31	230	36	248	39	266	31	284	34
19	4	49	14	57	31	74	16	91	11	108	1	128	5	145	13	162	16	179	21	196	26	213	31	231	36	249	39	267	31	285	34

KEY
Reference to Adjoining Sheet
Stable
Steam Boilers
Hotel
Cistern
Washington Square
St. James' Square
Convent of the Sacred Heart
Market Place
North Market Place
Taylor
Jackson
Empire
Washington
Hobson
Julian
Santa Clara
San Fernando
San Carlos
San Salvador
William
Reed
Margaret
Virginia
Martha
Benton
Colfax
Grant
Pond
King
Oak
Park
Auzerais
Balbach
Lenzen
Ashbury
Poulterow
Stockton
Alameda
Ryland
Bassett
Divine
Hedley
Emma
Anita
Willow
Coleman
Bird
Lorcom
Terraine
Montgomery
Cinnabar
Secter
Auburn
Ruby
Ruby Ave.
Ruby Place
Rubio
Rubio Ave.
Rubio Place
Rubio Court
Rubio Place

Corrected To -30-

INSURANCE MAP OF SAN JOSE CALIFORNIA

PUBLISHED BY THE SANBORN MAP AND PUBLISHING CO. Limited

117 BROADWAY, NEW YORK

Price-50 Dollars

1884

Scale-50 ft. to an inch

COPYRIGHT 1885 BY THE SANBORN MAP & PUBLISHING CO.

REPORT.

POPULATION 19,000. **Prevailing Winds**, North in Summer, South in Winter.

WATER SUPPLY.—San Jose Water Co., 2 Reservoirs covering 45 acres, average depth 40 feet, filled by drainage, for reserve supply. 2 Reservoirs, with capacity for three days' supply are kept constantly full by flume from Los Gatos Creek. These Reservoirs are 90 feet above town level, and afford adequate supply, except in very dry seasons. 40 lbs. pressure on Hydrants. Two tanks, capacity 40,000 gallons, situated near foot of Santa Clara St., at an elevation of 75 feet allove street level, are filled by a large Steam Pump, which draws from an inexhaustible Artesian Well, provided for accidental seed. The present 11 inch Water mains are to be replaced by 16 inch Mains, during this year. Distributing Pipes 6, 4 and 3 inches. 115 Hydrants. Abundant Water Supply, but full pressure not always furnished.

FIRE DEPARTMENT.—Chief Engineer and Assistant, Hydrant Inspector and 27 men paid. 3 Steam Fire Engines, 1 Hand Engine and 1 Hook and Ladder Truck. 3 Independent Hose Companies of 20 men each. American District Fire Alarm Telegraph. Town site is level; Building material principally **Redwood**.

INDEX.

STREETS.

A

Alameda Road, ... 12, 14, 15
Autumn, ... 1, 2, 13, 15, 16
Auzerais Ave., ... 18
Ayr Ave., ... 8

B

Balbach, ... 26, 32
Bassett, ... 4
Bush, ... 15, 27

C

Carlisle, ... 13
Carmen Alley, ... 8
Chanslor, ... 1
Clinton Place, ... 15
Colfax, ... 33
Cottage Lane, ... 8
Crandall, ... 13

D

Dame, E. 4
Balmas, ... 1-96 16
" 101-259 *26
" 102-296 *26
Divine, ... 30-99 10
" 100-240 *11
" 241-343 *3
" 251-289 12
Duane, ... 24

E

East, ... 15, 16, 26, 27
Eighth, N. 1-96 26
" 101-298 9
" 300-397 8
" 401-499 7
" S. 1-96 29
" 101-296 27
" 301-499 30
" 501-699 31
Eldorado, ... 1-99 18
" 102-320 17
Eleventh, N. 1-96 22
" 301-397 *8
" 401-515 *7
" S. 1-96 11
" 101-296 22
" 301-497 *20
" 501-699 *21
Elizabeth, ... 21

F

Fifth, N. 1-96 19
" 101-299 9
" 301-473 7
" 1-96 19
" 301-499 29
" 501-698 32
" 702-898 33
First, N. 1-96 18
" 101-298 19
" 301-446 5
" 449-545 5
" S. 1-96 18
" 101-298 34
" 301-497 *29
" 302-498 *28
" 501-697 *33
" 502-698 *32
" 701-897 *34
" 702-898 *35
Fountain Alley, ... 19
Fourth, N. 1-96 19
" 101-297 *25
" 102-296 *24
" 301-476 4
" S. 1-96 19
" 101-296 23
Fourth, S. 391-499 29
" 591-698 32
" 701-898 35
Fox Ave., ... 5, 6, 7

G

Grant, ... 2, 33, 34

H

Hayes, ... 21
Hensley Ave., ... 4, 5, 6
Howland, ... 31
Howard Ave., ... 3

J

Julian, E. 1, 2, 3, 4, 10, 12, 14
" W. 4, 6, 8, 9, 10

K

King, ... 34

L

Lorenzo Ave., ... 1
Lewis, ... 35
Lightstone, ... 18
Lowrey, ... 101-298 25

M

Main, N. 1-96 19
" 101-296 9
" 301-473 6
" S. 1-96 19
" 301-498 29
" 501-698 32
" 701-898 35
Margaret, ... 1-249 *22
" 3-250 *21
" 251-497 *21
Market, ... 1-233 *11
" 2-98 *18
" 102-298 *10
" Julian to Bassett 4
" Old, ... 4
" S. 1-95 *17
" 3-98 *18
" 101-298 24
" 301-496 28
" 502-698 32
Marlboro, ... 33
Martel, ... 13
Martha, ... 33
Montgomery, ... 1, 12, 13, 14

N

Ninth, N. 1-95 *20
" 3-96 *21
" 101-297 8
" 301-399 5
" 401-497 7
" S. 1-97 *20
" 3-96 *21
" 101-298 31
" 301-499 30
" 501-698 31
North, ... 15, 16, 26, 27

O

Oak, ... 2, 34
Orchard, ... 2, 17, 24, 25, 26, 32, 34

P

Park Ave., ... 25, 26
Patterson, ... 35
Pleasant, ... 12, 13
Pond, ... 2, 34

R

Reed, ... 1-249 32
" 301-499 31
River, N. 1-96 12
" 101-245 12
" S. 1-96 *16
River, S. 2-96 *17
" 101-296 22
Ryland, ... 176-257 3

S

St. James, E. 1-149 16
" " W. 155-394 9
" " 1-99 10
" " 101-246 11
" " 250-325 12
" John, E. 1-147 *10
" " 2-94 *18
" " 102-250 *9
" " 155-285 *8
" " 256-296 *20
" " 402-548 *21
" " W. 1-85 *19
" " 2-86 *18
" Mary's, ... 18
San Antonio, E. 1-38 24
" " 40-145 22
" " 301-542 23
" " W. 1-96 24
" " 301-547 25
Augustine, ... 101-236 11
" 251-401 *12
" 290-479 *13
" Senter to Montgom. 14
Carlos, E. 1-38 *24
" 2-248 *25
" 41-147 *23
" 250-496 *26
" 301-541 *22
" W. 1-39 *24
" 2-248 *25
" 301-399 *25
Fernando, E. 1-97 *14
" 2-46 *24
" 50-299 *23
" 101-249 *19
" 251-399 *20
" 302-549 *22
" 401-549 *21
" W. 1-95 *14
" 2-100 *13
" 101-335 *12
" 302-548 *11
" Delmas to East *16
" " *26
Pedro, N. 1-234 11
" 277-435 *7
" 302-459 *4
" S. ..... part N. of Fox Ave. 1
" 1-98 17
Salvador, E. 1-248 29
" 301-498 30
" W. 1-98 28
Santa Clara, E. 1-98 17
" 101-250 19
" 251-298 18
" 401-549 21
" W. 1-98 16
" 101-249 17
" 302-549 *17
" River to Delmas *16
Teresa, ... 1-63 *11
" 2-250 *11
" 101-297 *7
" 300-399 *2
Second, N. 1-94 18
" 101-296 8
" 301-499 4
" 401-598 3
" S. 1-98 18
" 101-297 *29
" 102-298 *28
" 301-499 31
" 501-698 33
" 701-898 35
Senter, ... 4, 14
Seventh, N. 1-96 20
" 101-296 9
" 297-396 8
" 401-597 7
" S. 1-96 30
" 101-296 *28
" 102-298 *27
" 301-498 30
" 501-698 31
Sixth, N. 1-96 *19
" 2-98 *20
" 101-296 9
" 301-499 *8
" 302-416 *7
" 420-532 *7
" S. 1-96 *19
" 2-96 *20
" 301-499 29
" 502-698 *28
" 501-699 *32
" 502-698 *31
" 701-899 *33
South, ... 27
State, ... 34
Stockton Ave., ... 1, 2
Sunol, ... 33, 27

T

Tenth, N. 1-96 21
" 300-395 8
" 400-475 7
" S. 1-96 21
" 100-297 22
" 300-499 30
" 500-699 31
Terraine, ... 3, 11
Third, N. 1-97 *18
" 2-96 *24
" 100-297 16
" 300-475 *6
" 301-451 *4
" 452-477 *3
" S. 1-95 *18
" 3-96 *19
" 101-296 23
" 300-599 29
" 501-698 32
" 701-898 35

U

Union, ... 34

V

Vine, ... 1-98 17
" 101-296 23
" 301-498 32
" 501-648 33
Virginia, ... 32

W

Walnut, near Park Ave., 26
Washington, ... 220-249 4
" ..... 6th to 11th *7
" 1-99 *7
" Square, ... 7
White, ... 21
Whitney, ... 21
William, ... 1-249 *32
" 301-499 *30
" 501-698 *31
Wilson, ... 18

SPECIALS.

A

Adel, W. T., Carriage Shop, 19
Alameda Hotel, ... 12
Alameda Lumber Co., ... 12
" Palace Hotel, ... 15
Altman, F., Foundry, ... 18
Anderson, J. E., Fruit Depot, 1
Andrews & Cottendall, Park Pkg. 22
Argnello Block, ... 24
Auzerais Hotel, ... 18

B

Balata Paint Works, ... 32
Ballard's Block, ... 18
Baptist Church, ... 18
Beasley's Block, ... 18
Beasley & Smith, Wind-mill MFY. 13
Berringer, W. M., Hay Warehouse 16
Bethel Church, ... 16
Bradley, C., Carriage MFY., 15
Britton, J., Bat Factory, ... 3

C

California Coffee MFY., ... 13
" Theatre, ... 16
Caldfield, P., Hay Warehouse, 16
Calvin's Foundry, ... 14
Central Hall, ... 14
City Carriage Shop, ... 18
" Livery, ... 24
Convent of the Sacred Heart, 11
Co-operative Works, ... 10
Court House, ... 19

D

Delmonty, A., Winery, ... 17
Dexter, L. K., Flouring Mill, 12
" Livery, ... 24

E

Eagle Brewery, ... 26
" Coffee & Spice Mill, 16
Eclipse Livery, ... 18
Episcopal Church, ... 15
Eureka Hotel, ... 4
" Range Hotel, ... 11
Evans' Warehouse, ... 3

F

Farmers' Hotel, ... 11
" Lumber & Wood Yard, 14
" Union, ... 11
" " Warehouse, ... 3
First Presbyterian Church, ... 16
" St. Railway Co.'s Stables, 24
Fredericksburg Brewing Co., ... 2

G

Garden City Gas Works, ... 14
Germania Club House, ... 23
Gillespie, T. J., Planing Mill, 17
Golden Gate Fruit Packing Co., 8
Greenwich, L., Fruit Packing, 4
Grey Eagle Stables, ... 6
" W., & Son, Machine Shop, 13
Grossmier & Bolton, Tannery, 26

H

Hensley House, ... 11

I

Independent Mill & Lumber Co., 13

J

Jefferson Block, ... 17
" Hotel, ... 17

K

Krumb's Brewery, ... 16

L

Lachman Block, ... 13
Lake, A., Box Factory, ... 3
" House, ... 26
Lamotte Hotel, ... 11
Levy's Block, ... 13
Lightstone Building, ... 18
Loop Brewery, ... 19
Lyra Oak Park, ... 26
Lotz, A., Machine Shop, ... 16
Lyndon Block, ... 11

M

McKee, G. R., & Co., Paint Works, 32
McClerman, C., Lumber Yard, 11
McLaughlin & Ryland's Building, 18
Martin Block, ... 13
Masonic Temple, ... 18
Methodist Episcopal Church, 16
Moddy's Flour Mill, ... 19

N

New California Theatre, ... 19
" York Exchange, ... 18

P

Pacific Carriage Factory, ... 17
" Hotel, ... 16
Paul Block, ... 18
Pfister, A., Flour Mill, ... 30
" " Grain Warehouse, 3
Phelan Building, ... 19
Pioneer Hotel, ... 17
Portable & Steel, Engine MFY., 31
Porter Bros., Fruit Packing, ... 3
Presbyterian Church, ... 19

R

Roberts Building, ... 18
Rose House, ... 24
Ryland Block, ... 18

S

St. James Hotel, ... 16
" Joseph's Catholic Church, 18
" Patrick's Church, ... 20
San Jose Agricultural Works, ... 14
" " Brush Electric Light Co. 19
" " Dye Works, ... 18
" " Foundry, ... 24
" " Furniture Co., ... 13
" " Ice Works, ... 15
" " Independent Mill & Lumber Co., ... 11
" " Packing Co., ... 9
" " Pottery, ... 1
" " Savings Bank, ... 18
" " Soap Works, ... 32
" " Water Works, ... 14
S. J. & S. C. Railway Co.'s Build'g, 13
Santa Clara Valley Mill & Lum. Co. 13
S. P. C. R. R. Depot & Warehouse 15
S. P. R. R. Car House, ... 4
" " Freight & Warehouses, 3
" " Round House, ... 3
Spring & Co., Auction House, ... 18
State Normal School, ... 19
Steiger, A., Pottery, ... 1
Swiss Hotel, ... 13

T

Tantau Block, ... 24
Tischer, C., Soap Works, ... 32

U

U. P. Church, ... 19

W

Washington Block, ... 17
Westfeld Carriage Factory, ... 13
Western Hotel, ... 13
What Cheer House, ... 23
Wilson, M. W., Brass MFY., ... 15

* Indicates only one side of Street shown.

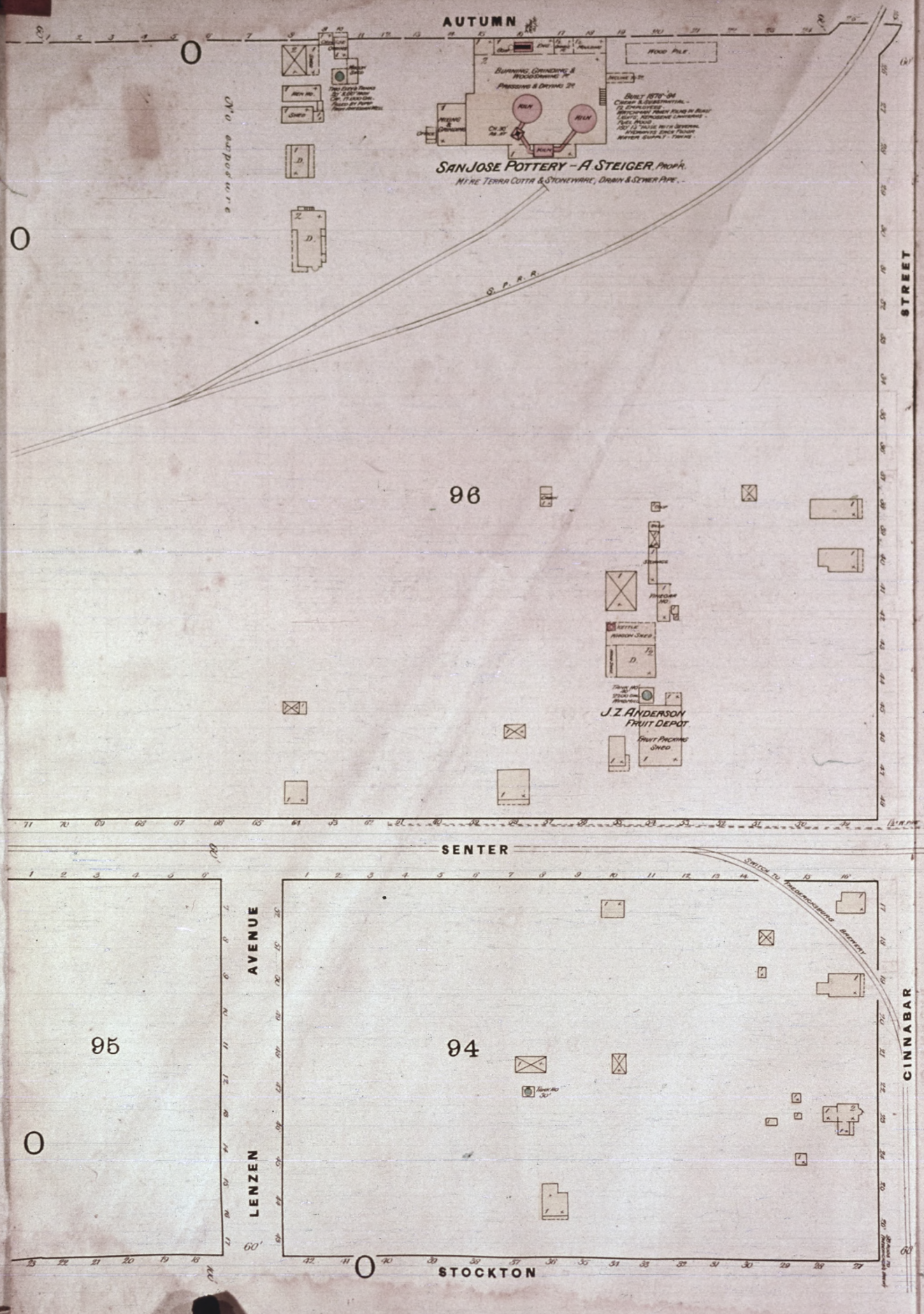
AUTUMN
SAN JOSE POTTERY - A STEIGER, PROP'R.
MFR'E TERRA COTTA & STONEWARE, DRAIN & SEWER PIPE.
S. P. R. R.
STREET
96
J. Z. ANDERSON FRUIT DEPOT
SENTER
AVENUE
LENZEN
95
94
CINNABAR
STOCKTON

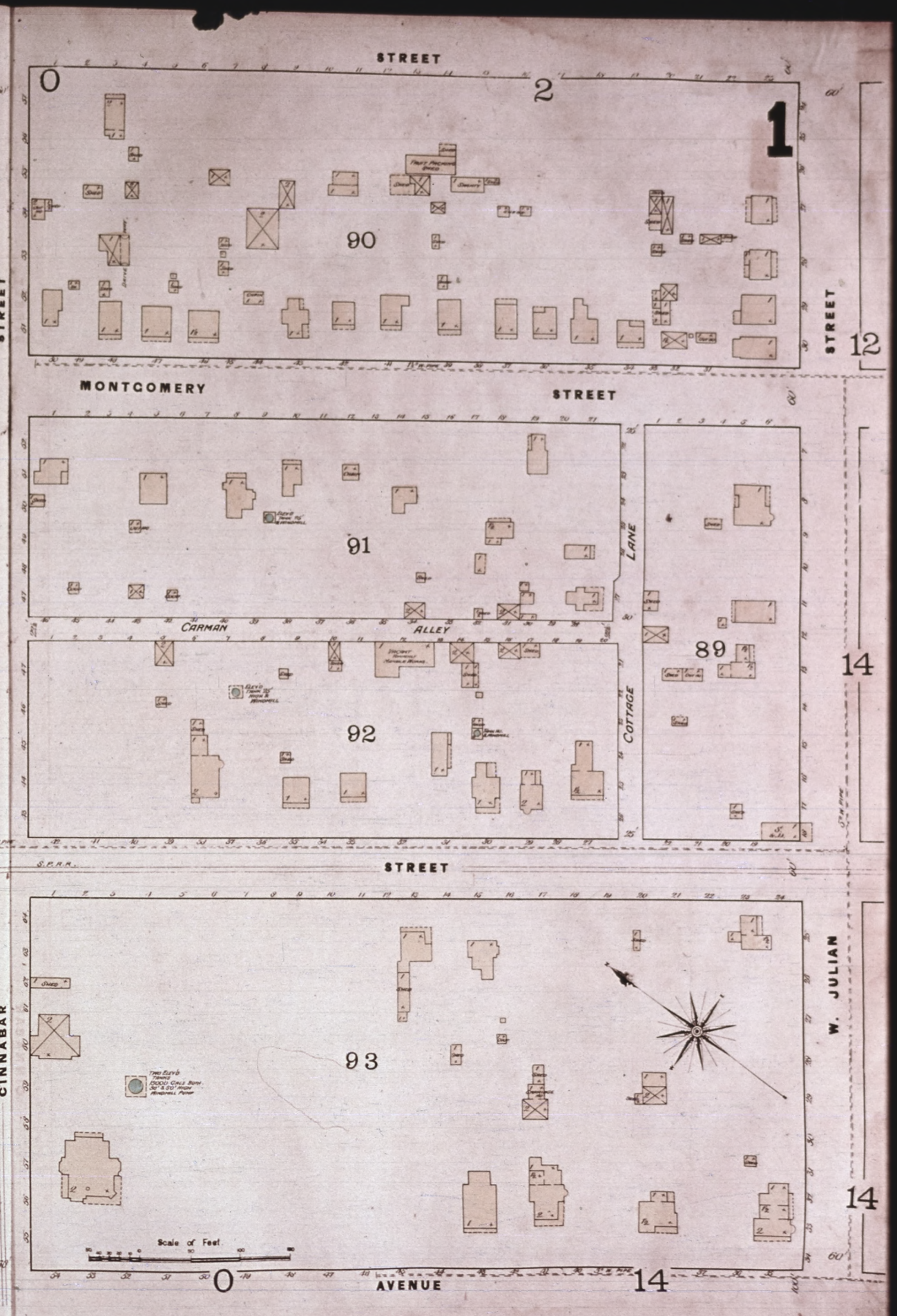
STREET
0
2
1
90
STREET
12
MONTGOMERY
STREET
91
LANE
CARMAN
ALLEY
89
92
COTTAGE
14
S.P.R.R.
STREET
93
W. JULIAN
14
Scale of Feet
0
AVENUE
14

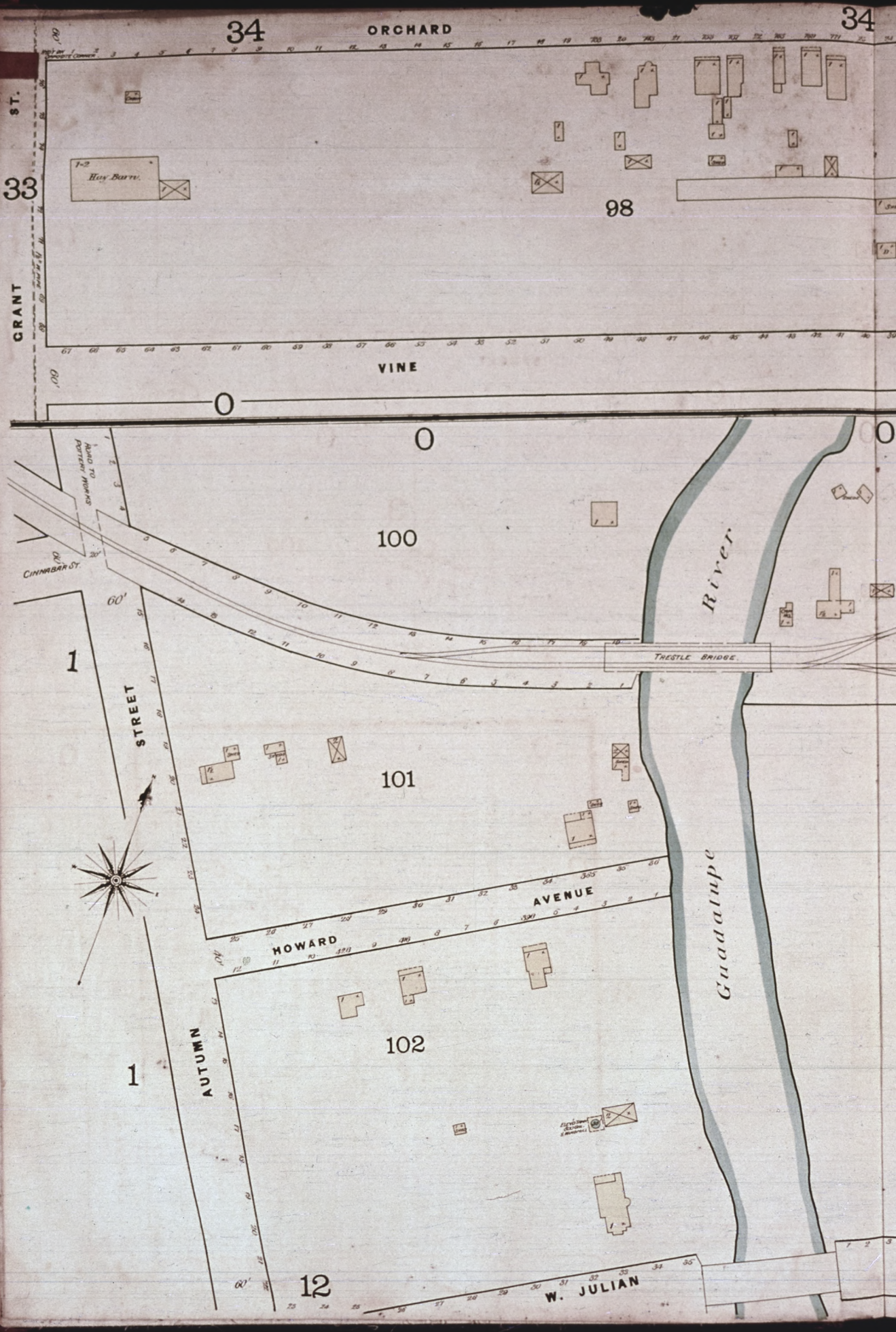
34
ORCHARD
34
ST.
33
GRANT
Hay Barn
98
VINE
0
0
0
ROAD TO POTTERY WORKS
CINNABAR ST.
100
River
TRESTLE BRIDGE
1
STREET
101
AVENUE
HOWARD
Guadalupe
AUTUMN
102
1
12
W. JULIAN

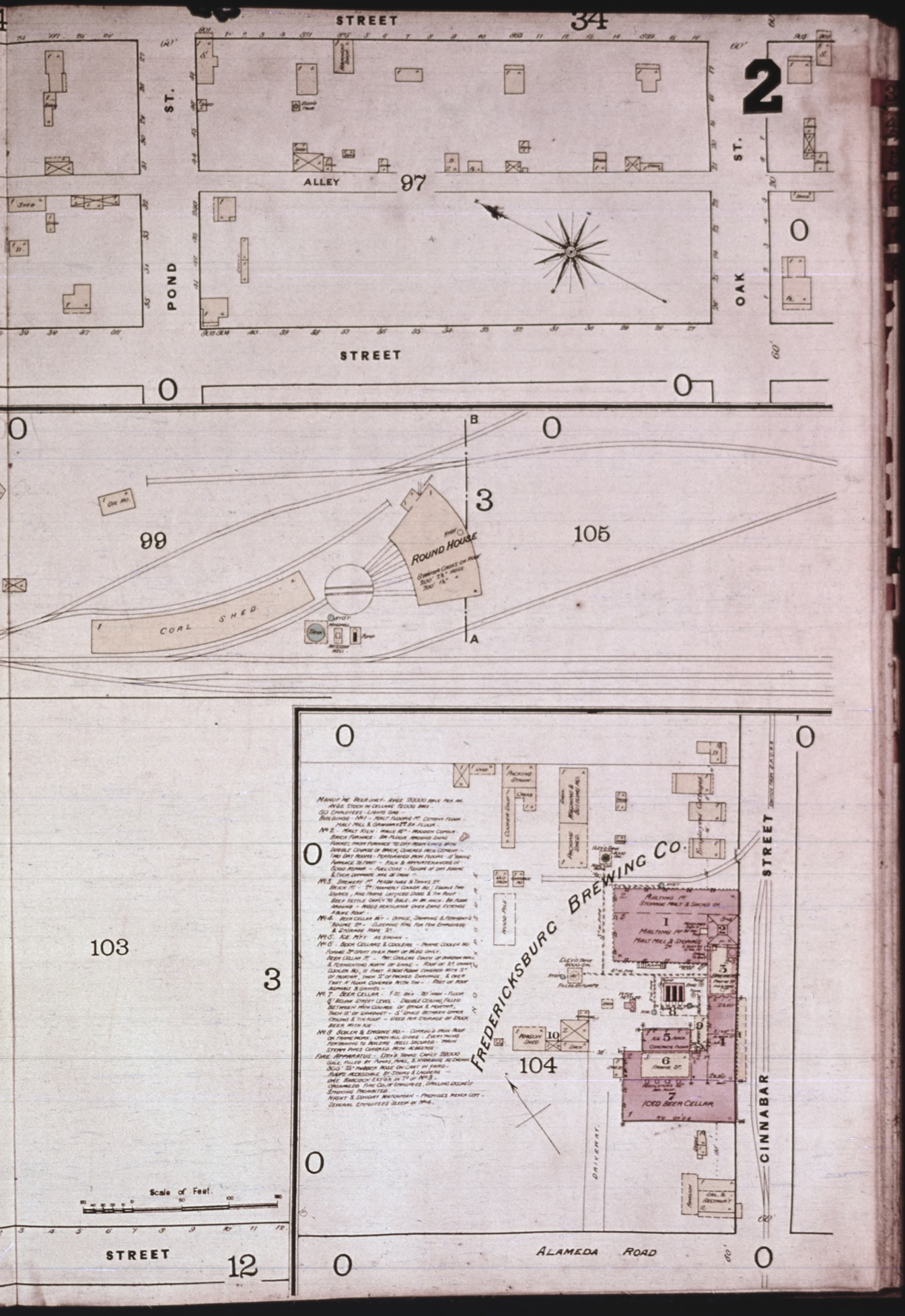
STREET
34
2
POND ST.
OAK ST.
ALLEY
97
STREET
99
105
3
ROUND HOUSE
COAL SHED
OIL HO.
B
A
103
3
Scale of Feet.
STREET
12
FREDERICKSBURG BREWING CO.
104
MALTING HO.
MALT MILL & STORAGE
ICED BEER CELLAR
PACKING STORAGE
PACKING & BOTTLING HO.
PACKING SHED
COOPER SHOP
BOILER HOUSE
PUMPING STATION
ICED TRUCK
FILLING STATION
PORCELAIN SHED
DRIVEWAY
CINNABAR STREET
ALAMEDA ROAD

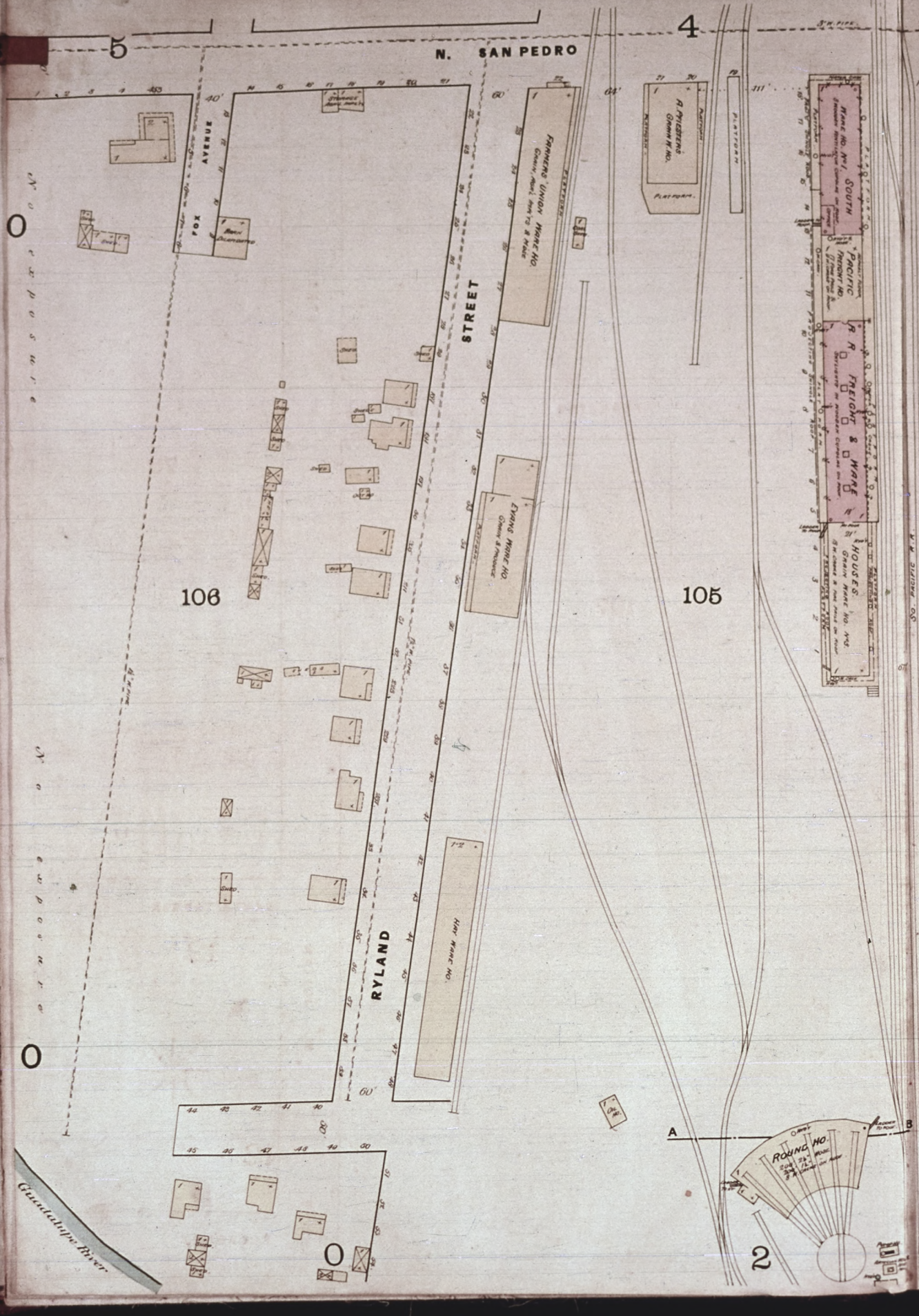
N. SAN PEDRO
5
4
FOX AVENUE
RYLAND STREET
FARMERS UNION WARE HO.
EVANS WARE HO.
HAY WARE HO.
A. PEISTERS GRAIN W. HO.
PLATFORM
WARE HO. No. 1
SOUTH PACIFIC FREIGHT HO.
R. R. FREIGHT & WARE HOUSES
GRAIN WARE HO. No. 1
106
105
Guadalupe River
ROUND HO.
A
B
2

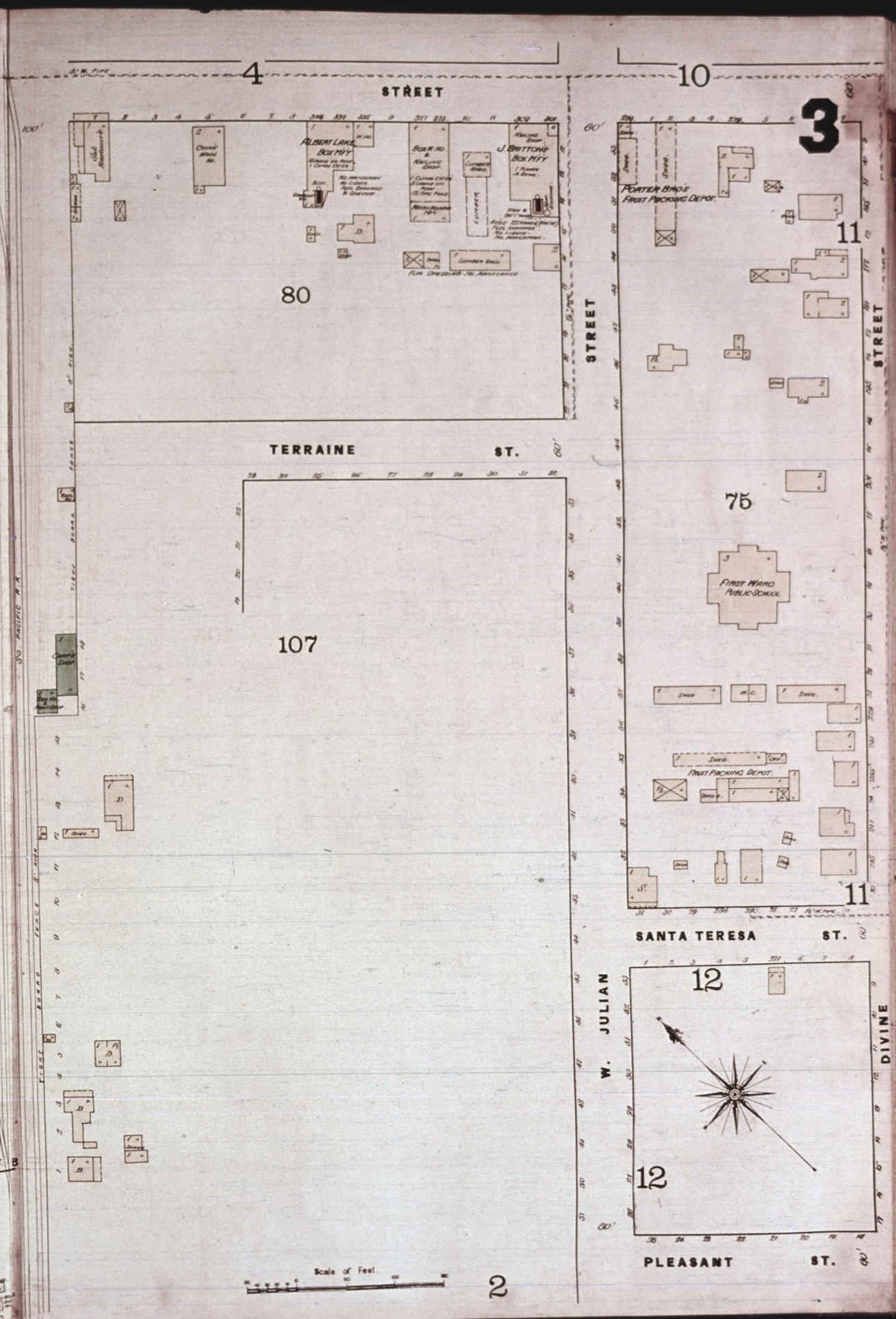
4
STREET
10
3
ALBERT LAKE BOX MFY
J. BRITTON'S BOX MFY
PORTER BRO'S FRUIT PACKING DEPOT
80
TERRAINE ST.
STREET
11
75
FIRST WARD PUBLIC SCHOOL
FRUIT PACKING DEPOT
107
SANTA TERESA ST.
W. JULIAN
DIVINE
12
PLEASANT ST.
Scale of Feet.
2

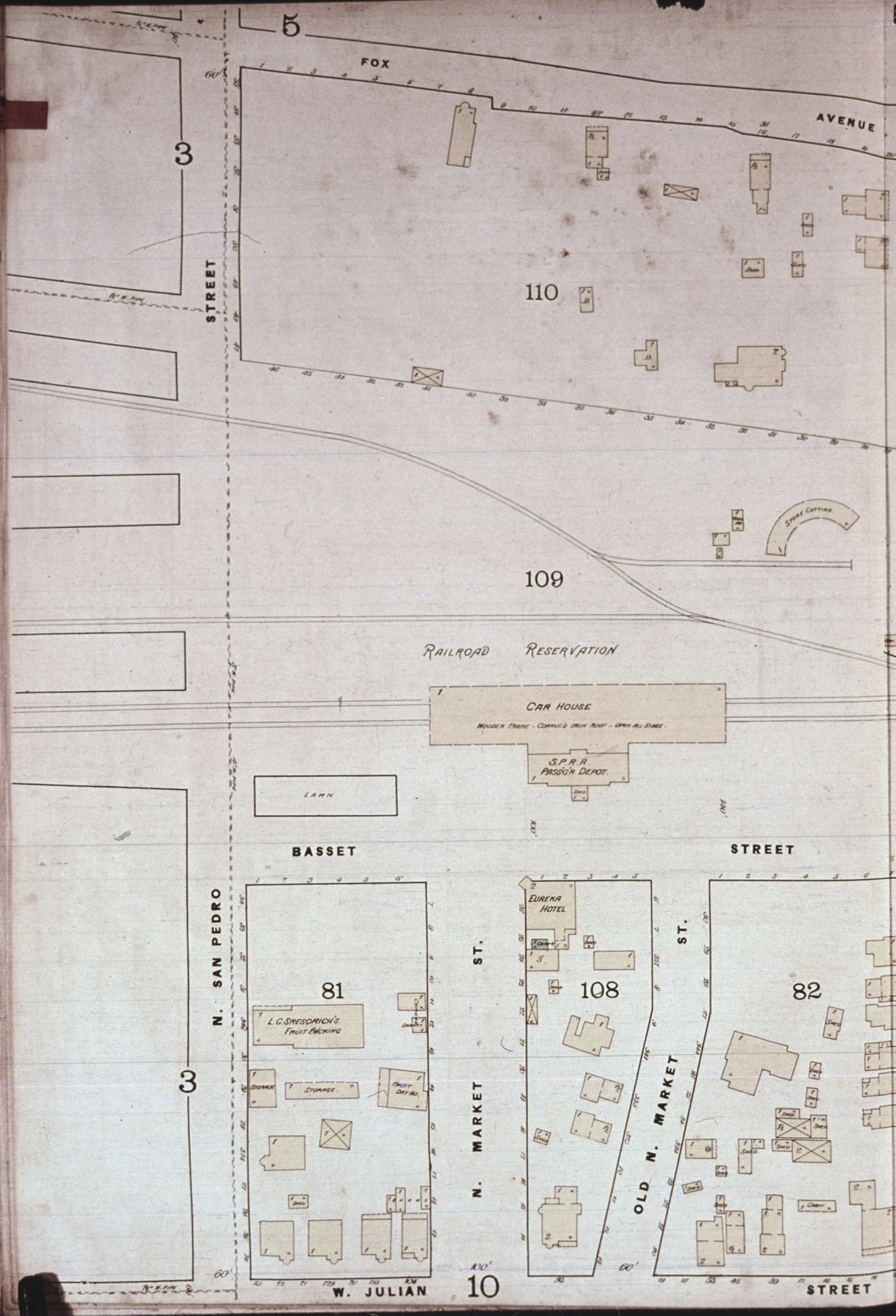
5
FOX
AVENUE
3
STREET
110
109
STONE CUTTING
RAILROAD RESERVATION
CAR HOUSE
WOODEN FRAME - CORRUG'D IRON ROOF - OPEN ALL SIDES
S.P.R.R. PASS'GR DEPOT
LAWN
BASSET
STREET
N. SAN PEDRO
81
L.G. SPRESORICH'S FRUIT PACKING
STORAGE
STORAGE
FRUIT PACKING
N. MARKET ST.
EUREKA HOTEL
108
OLD N. MARKET ST.
82
3
W. JULIAN
10
STREET

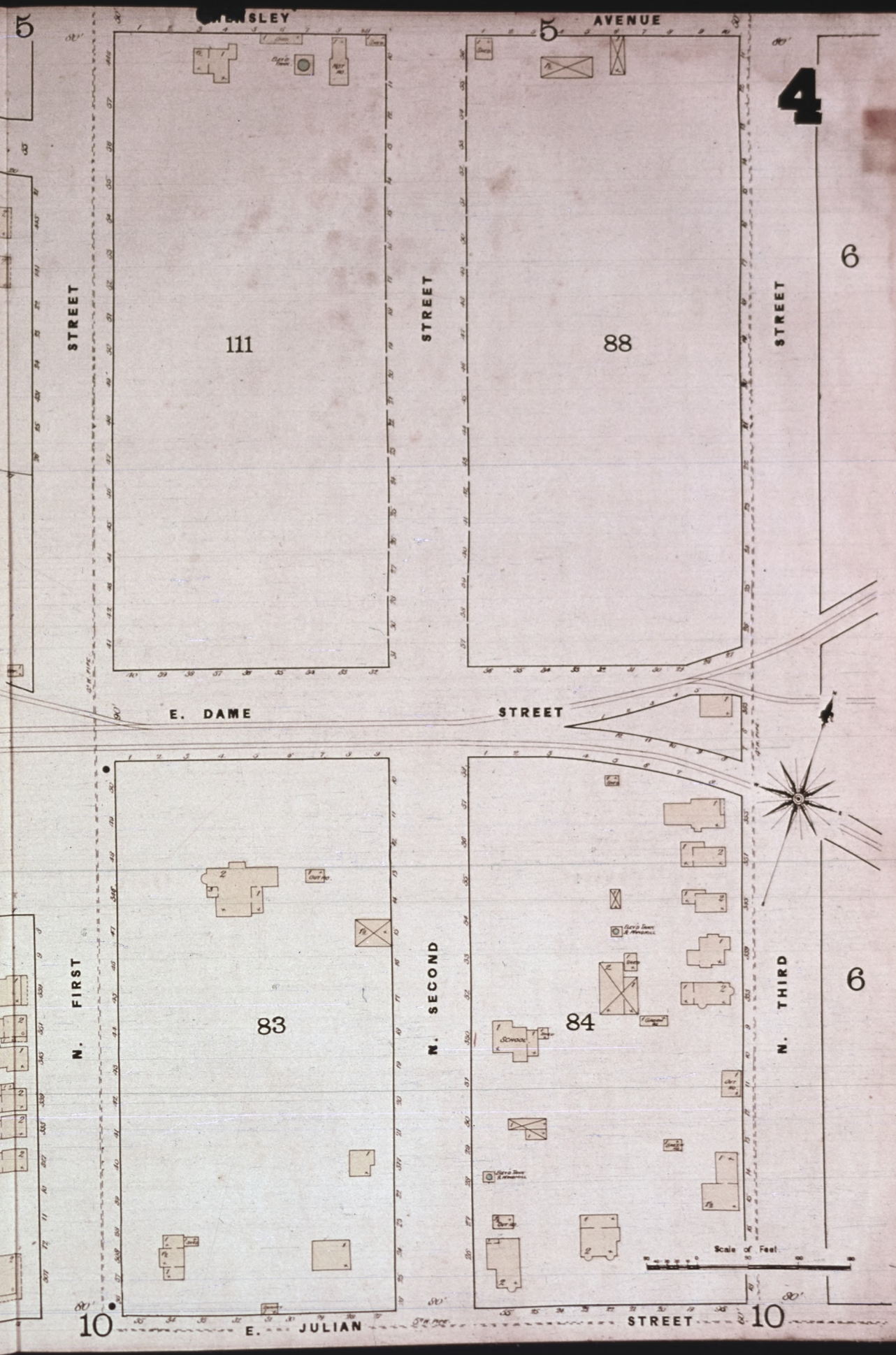
4
5
WENSLEY
AVENUE
STREET
111
88
6
E. DAME
STREET
N. FIRST
N. SECOND
N. THIRD
83
84
SCHOOL
Scale of Feet
10
E. JULIAN
STREET

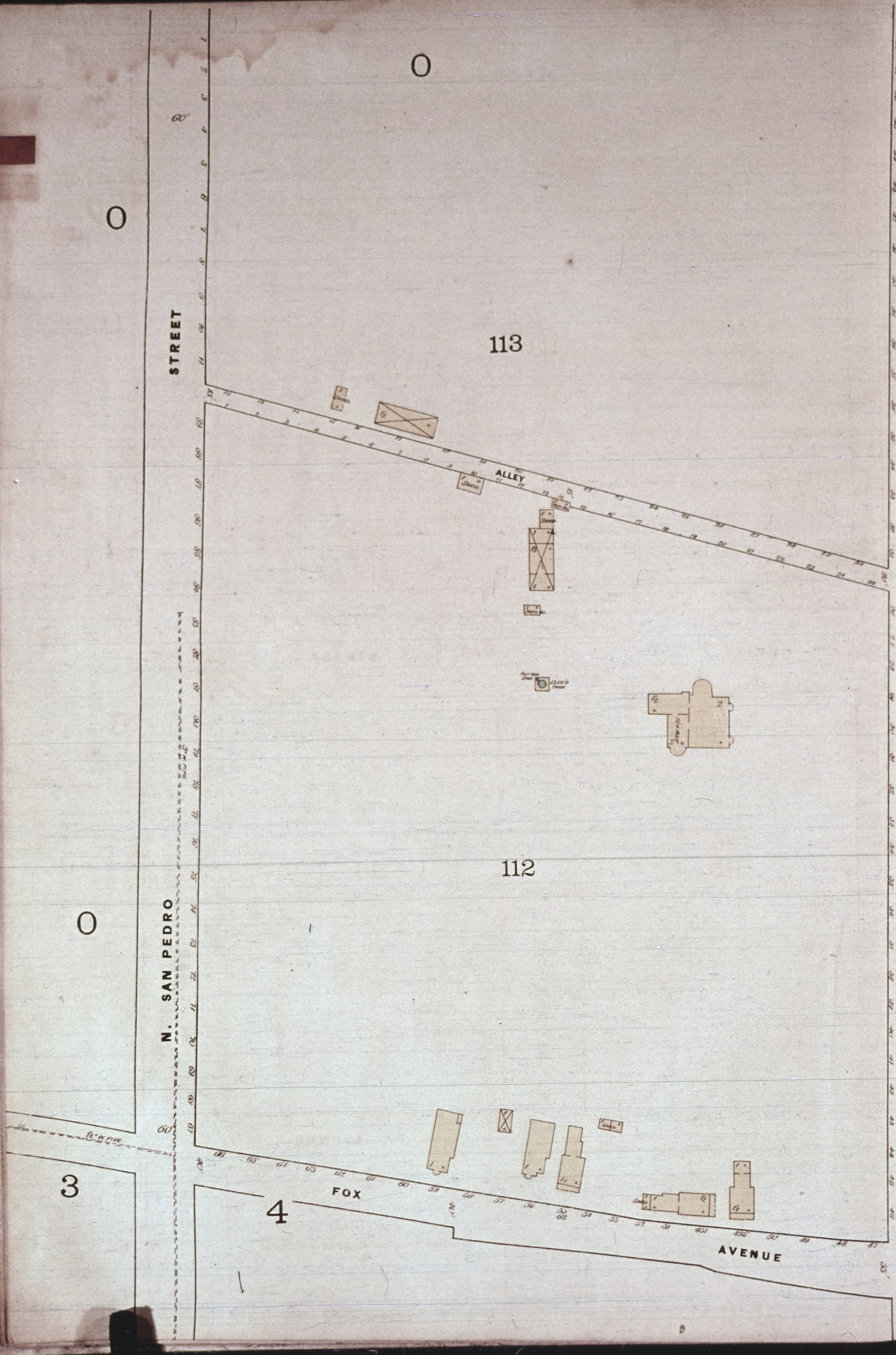
0
0
0
3
4
113
112
STREET
N. SAN PEDRO
ALLEY
FOX
AVENUE
60'

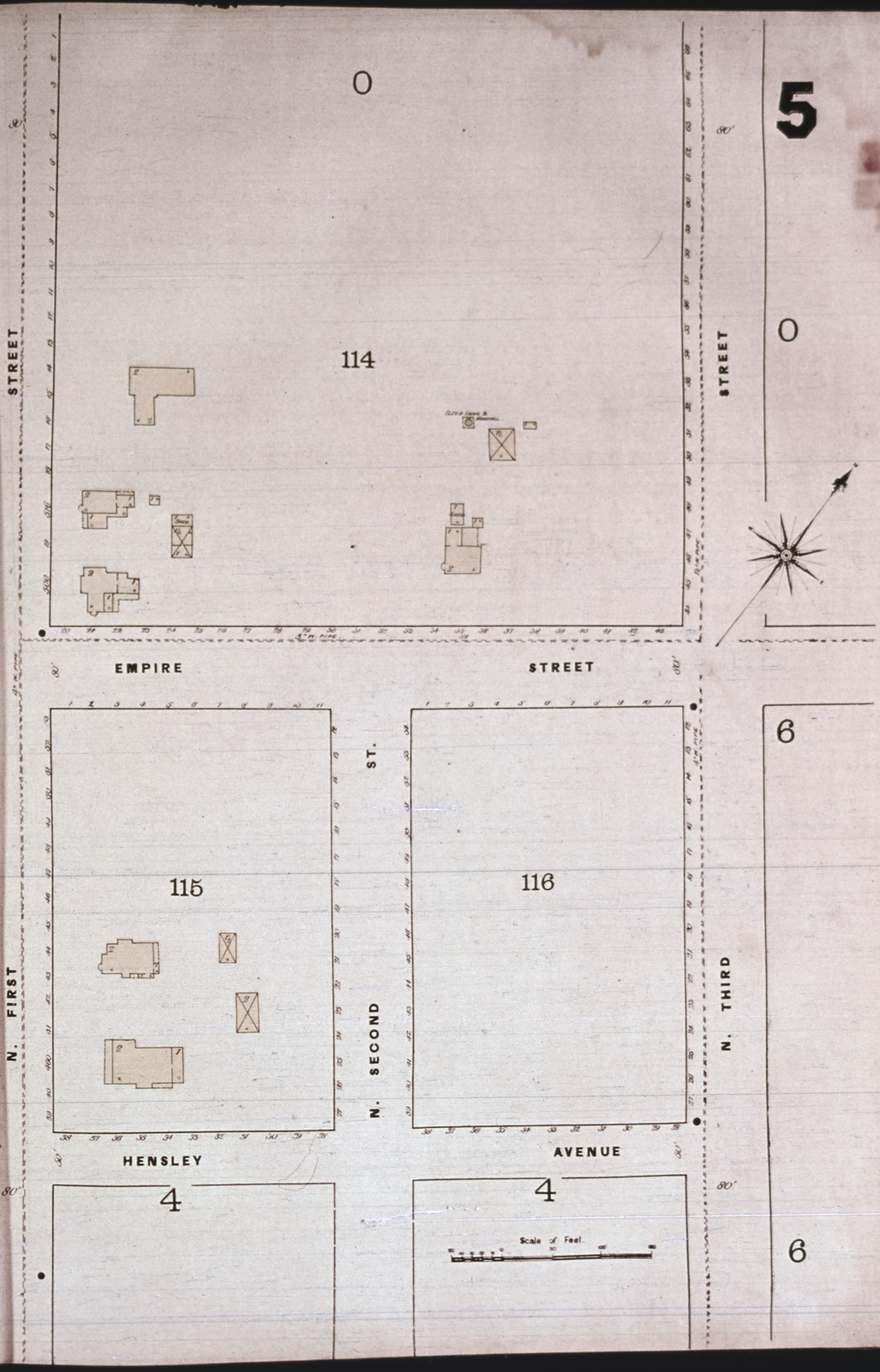
5
0
114
STREET
STREET
EMPIRE
STREET
6
115
116
N. FIRST
N. SECOND
ST.
N. THIRD
HENSLEY
AVENUE
4
4
Scale of Feet.
6

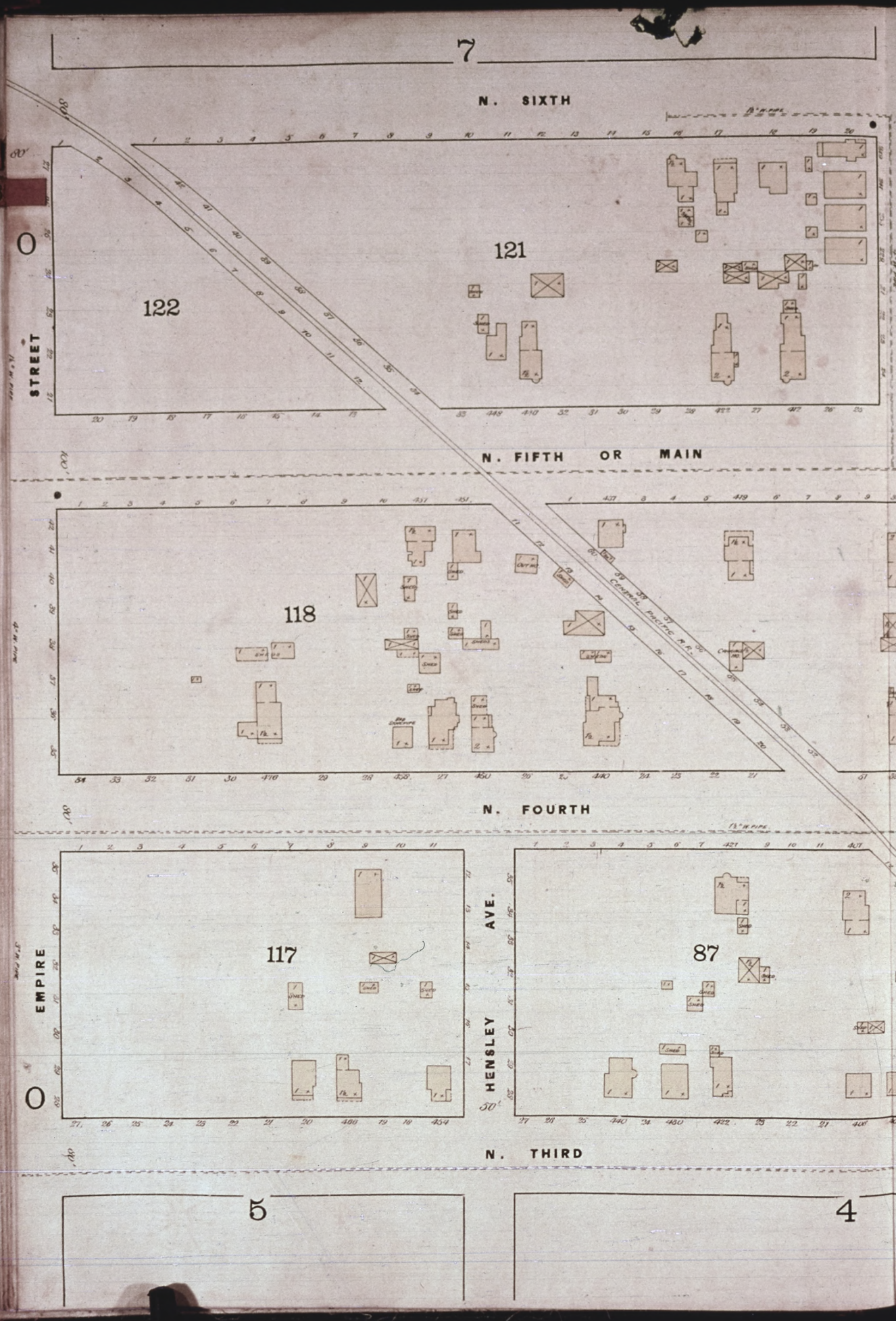
7
N. SIXTH
122
121
STREET
N. FIFTH OR MAIN
118
Central Pacific R.R.
N. FOURTH
EMPIRE
117
HENSLEY
AVE.
87
N. THIRD
5
4

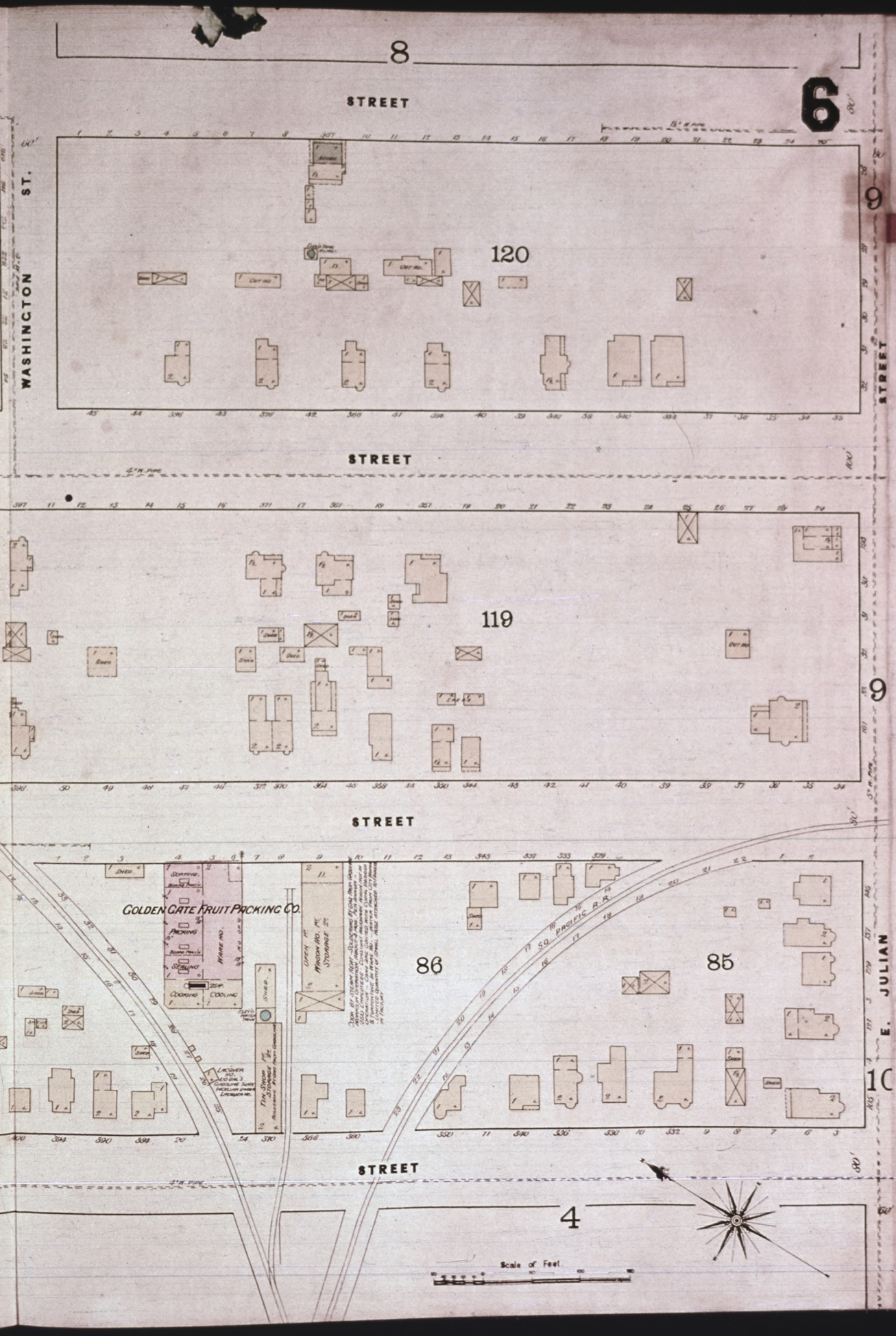
8
STREET
6
WASHINGTON ST.
9
120
STREET
STREET
119
9
STREET
GOLDEN GATE FRUIT PACKING CO.
PACKING
WARE HO.
STEALING
COOKING
COOLING
STEAM
TIN SHOP
MARION HO. PK. STORAGE
86
85
SO. PACIFIC R.R.
E. JULIAN
10
STREET
4
Scale of Feet

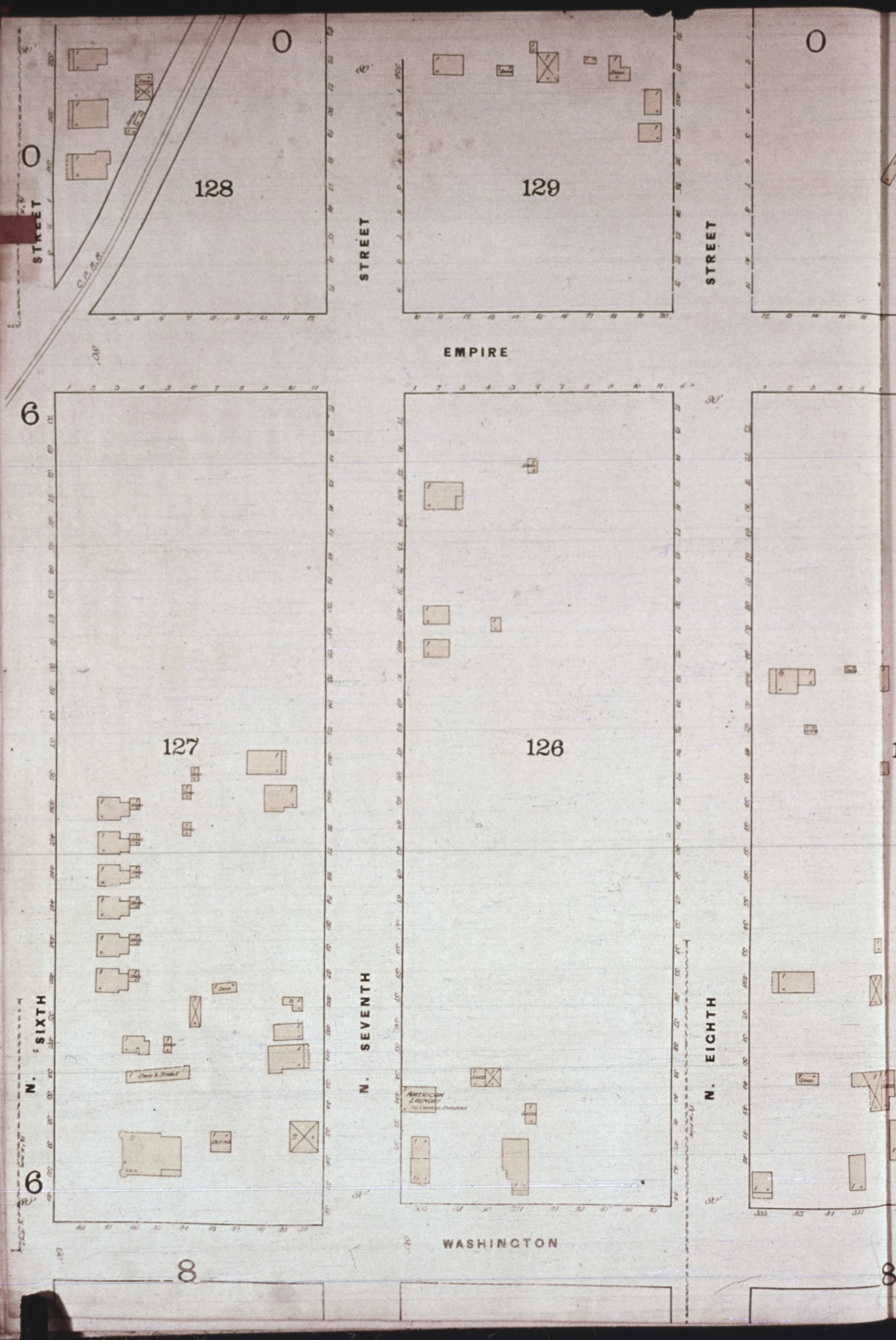
128
129
STREET
STREET
STREET
EMPIRE
127
126
N. SIXTH
N. SEVENTH
N. EIGHTH
WASHINGTON
AMERICAN LAUNDRY

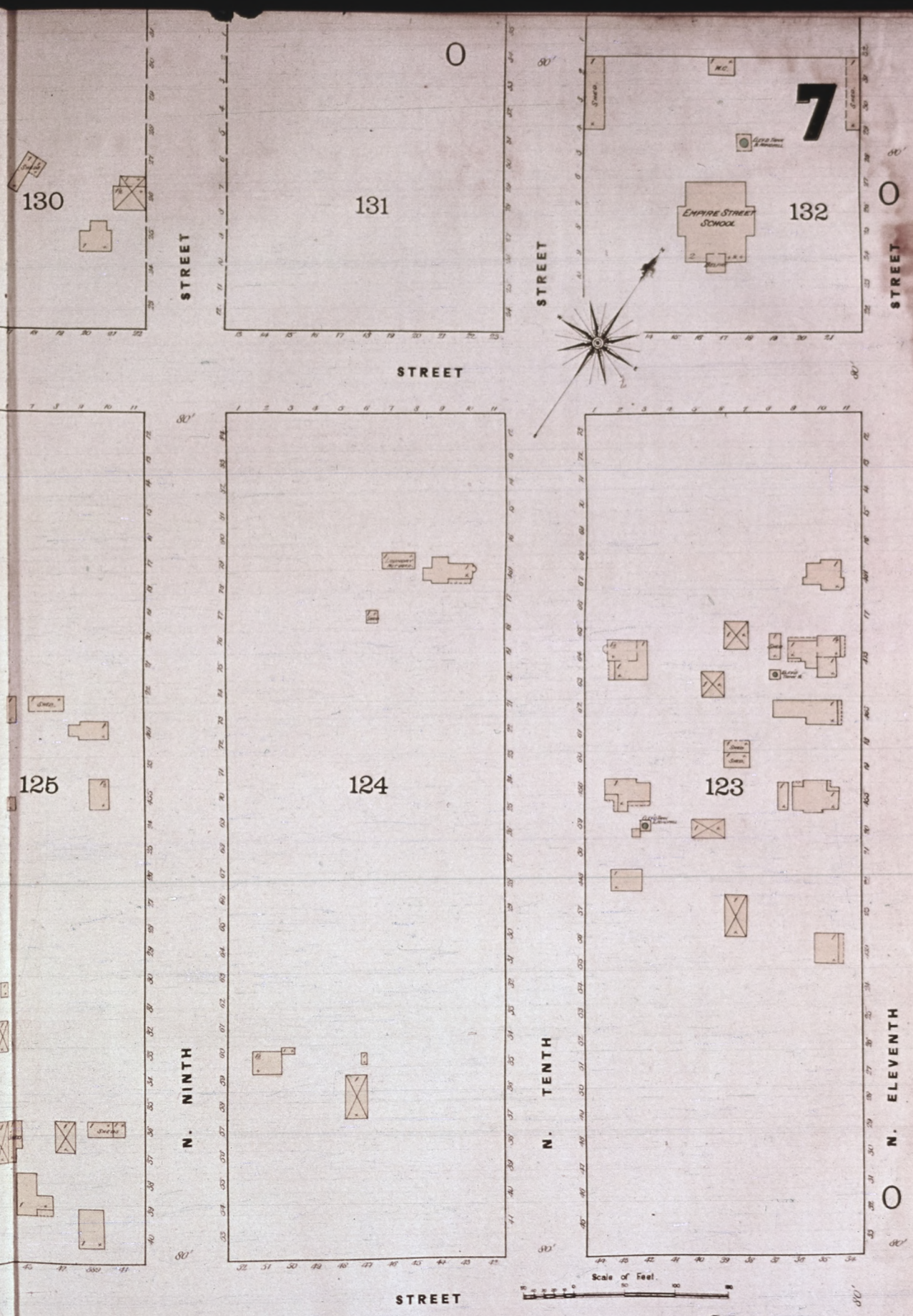
7
130
131
132
EMPIRE STREET SCHOOL
125
124
123
STREET
STREET
STREET
STREET
N. NINTH
N. TENTH
N. ELEVENTH
Scale of Feet.
8
8

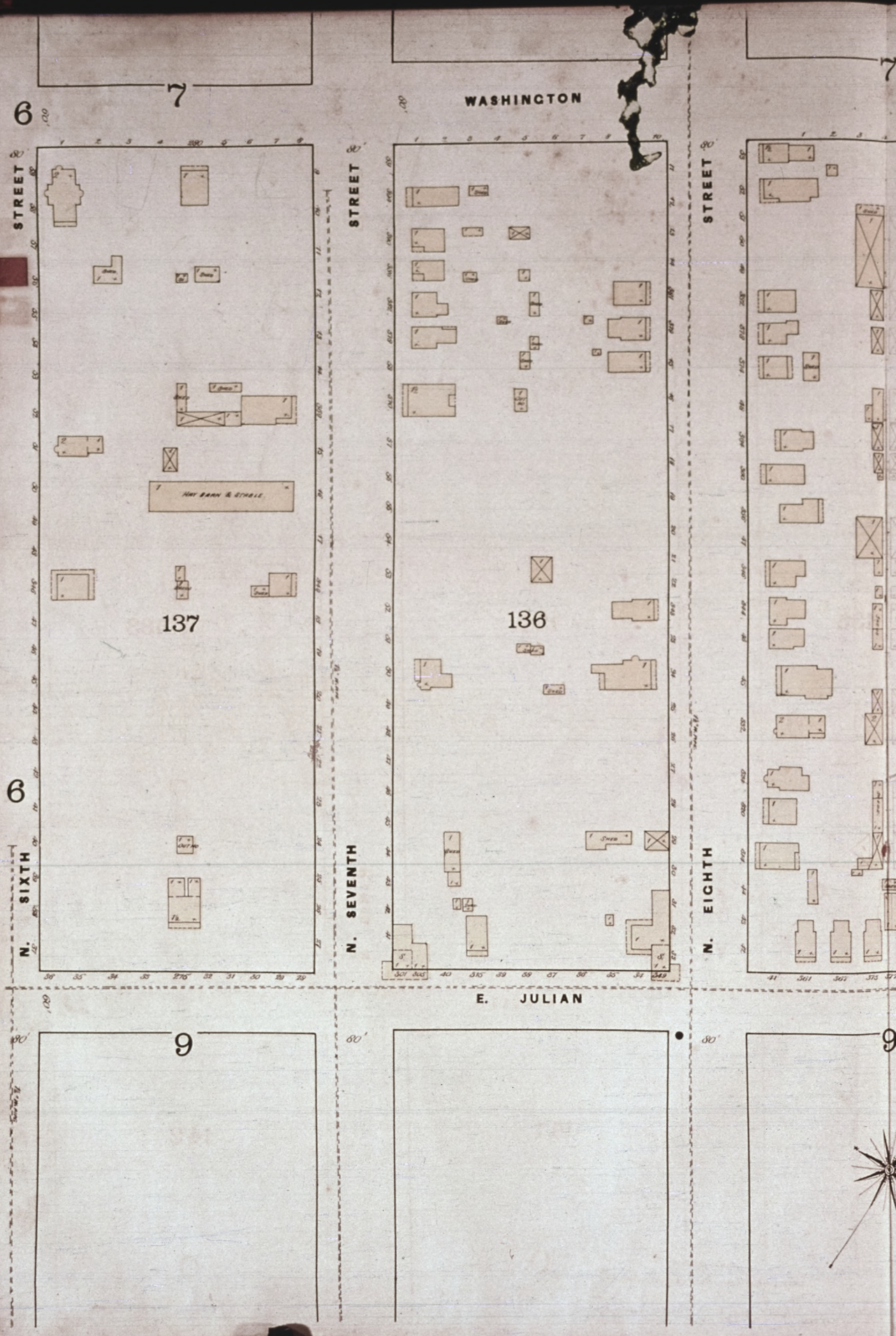
WASHINGTON
STREET
STREET
STREET
N. SIXTH
N. SEVENTH
N. EIGHTH
E. JULIAN
137
136
HAY BARN & STABLE
6
7
9

7
STREET
7
8
STREET
STREET
STREET
135
134
133
N. NINTH
N. TENTH
N. ELEVENTH
STREET
9
141
142
Scale of Feet.

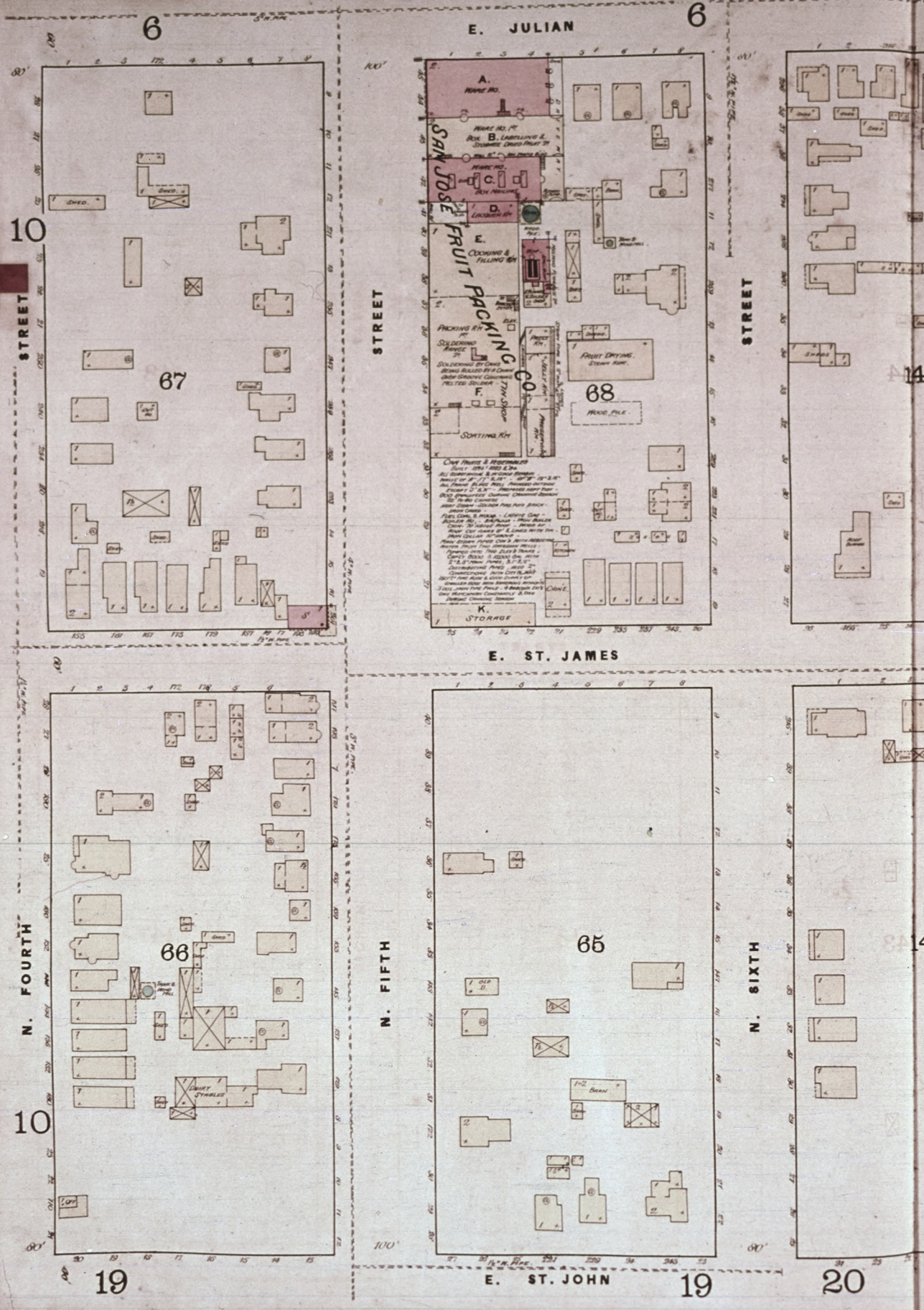
6
E. JULIAN
6
STREET
STREET
STREET
10
67
A.
B.
C.
D.
E.
F.
K.
SAN JOSE FRUIT PACKING CO.
COOKING & FILLING RM
PACKING RM
SOLDERING RM
SORTING RM
TIN SHOP
FRUIT DRYING
STEAM RM.
68
WOOD PILE
STORAGE
E. ST. JAMES
N. FOURTH
N. FIFTH
N. SIXTH
10
66
CHART STABLES
65
BARN
E. ST. JOHN
19
19
20

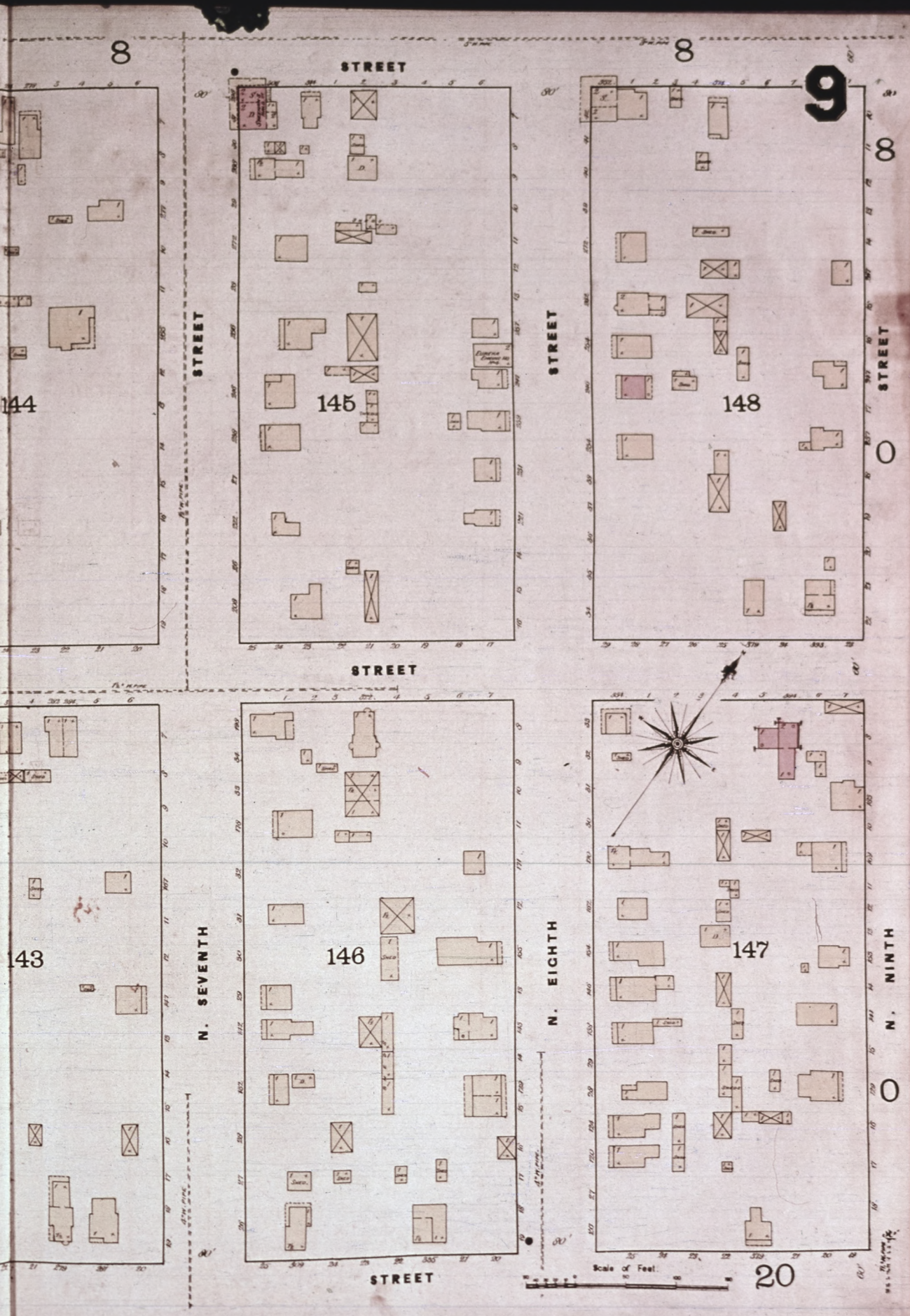
8
STREET
8
9
8
144
STREET
145
STREET
148
STREET
0
STREET
143
N. SEVENTH
146
N. EIGHTH
147
N. NINTH
0
STREET
Scale of Feet
20

W. JULIAN ST.
E. JULIAN
DIVINE ST.
W. ST. JAMES ST.
E. ST.
W. ST. JOHN
E. ST
N. SAN PEDRO STREET
N. MARKET STREET
N. FIRST STREET
SAN AUGUSTINE ST.
COUNTY COURT HO.
JAIL
JAIL YARD
KITCHEN
TANK CELLS
OFFICES
COURT RM
SHAKE ROOF OVER STABLE YARD. OLD OPEN ALL SIDES.
ST. JAMES HOTEL
ST. JAMES LIVERY
LAUNDRY
CIGAR MFG
BILLIARDS
OFFICE
CARRIAGE SHOP
BLACKSM. SHOP
PRIVATE HOSPITAL
SHEDS
SHED
4
3
11
73
72
11
18

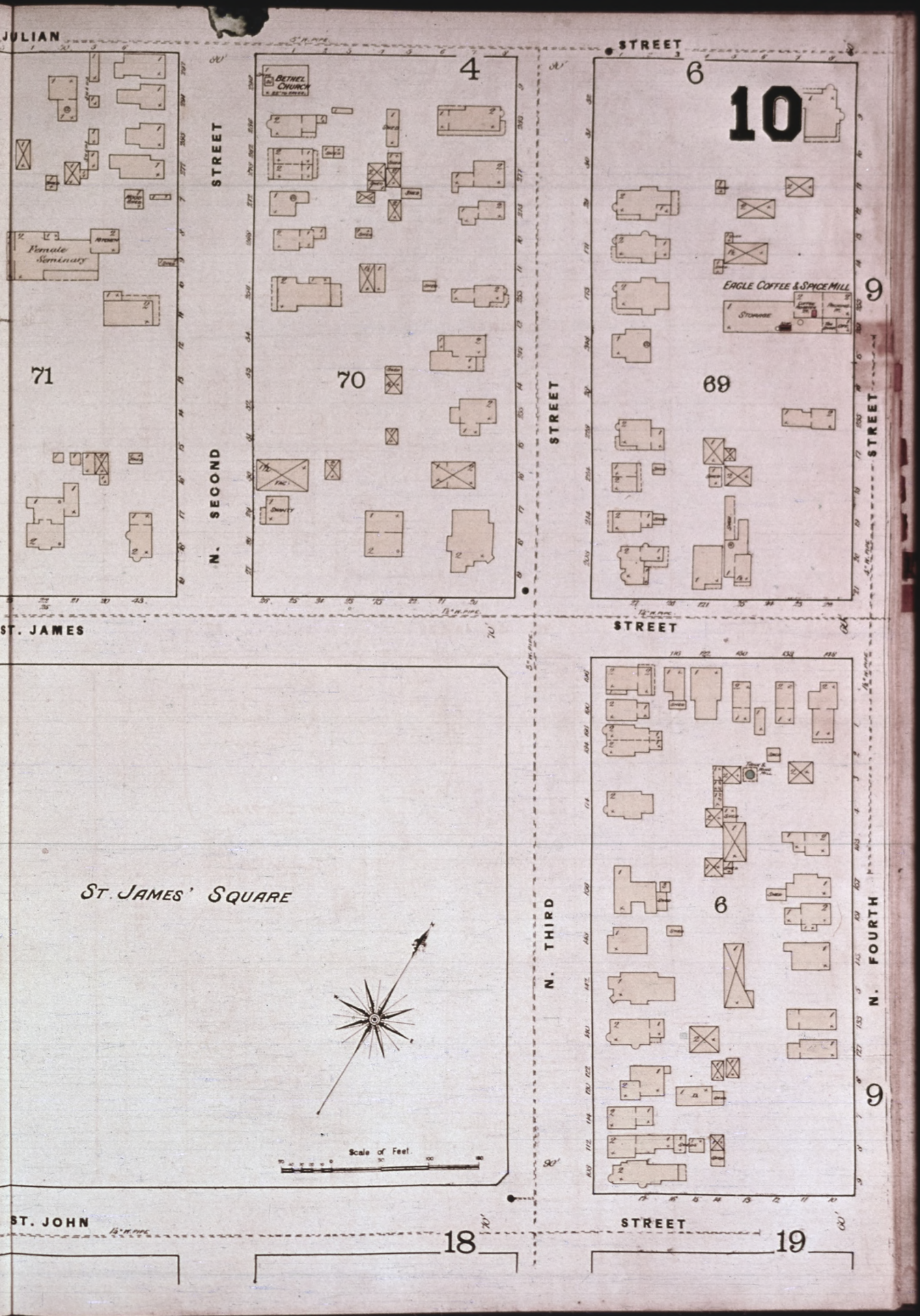
JULIAN
STREET
Female Seminary
71
N. SECOND
STREET
BETHEL CHURCH
4
70
STREET
6
10
EAGLE COFFEE & SPICE MILL
STORAGE
69
9
STREET
ST. JAMES
STREET
ST. JAMES' SQUARE
Scale of Feet
N. THIRD
6
N. FOURTH
9
ST. JOHN
STREET
18
19

10
10
N. MARKET
A
B
10
74
INDEPT. LUMBER DRIVE
LUMBER DRIVE
MILLER & LUMBER CO'S LUMBER YARD
LUMBER DRIVE
LUMBER DRIVE
STREET
McKEEMAN'S LUMBER YARD
LUMBER DRIVEWAY
GRIST MILL
11
HAY BARN
STREET
N. SAN PEDRO
SAN JOSE INDEPENDENT MILL & LUMBERING CO.
3
STREET
76
ALLEY
77
TERRAINE
STREET
DIVINE
79
W. ST. JAMES
CHABOYA
78
LUMBER
DRIVE
LUMBER SHED
SAN AUGUSTINE
3
SANTA TERESA
12
12

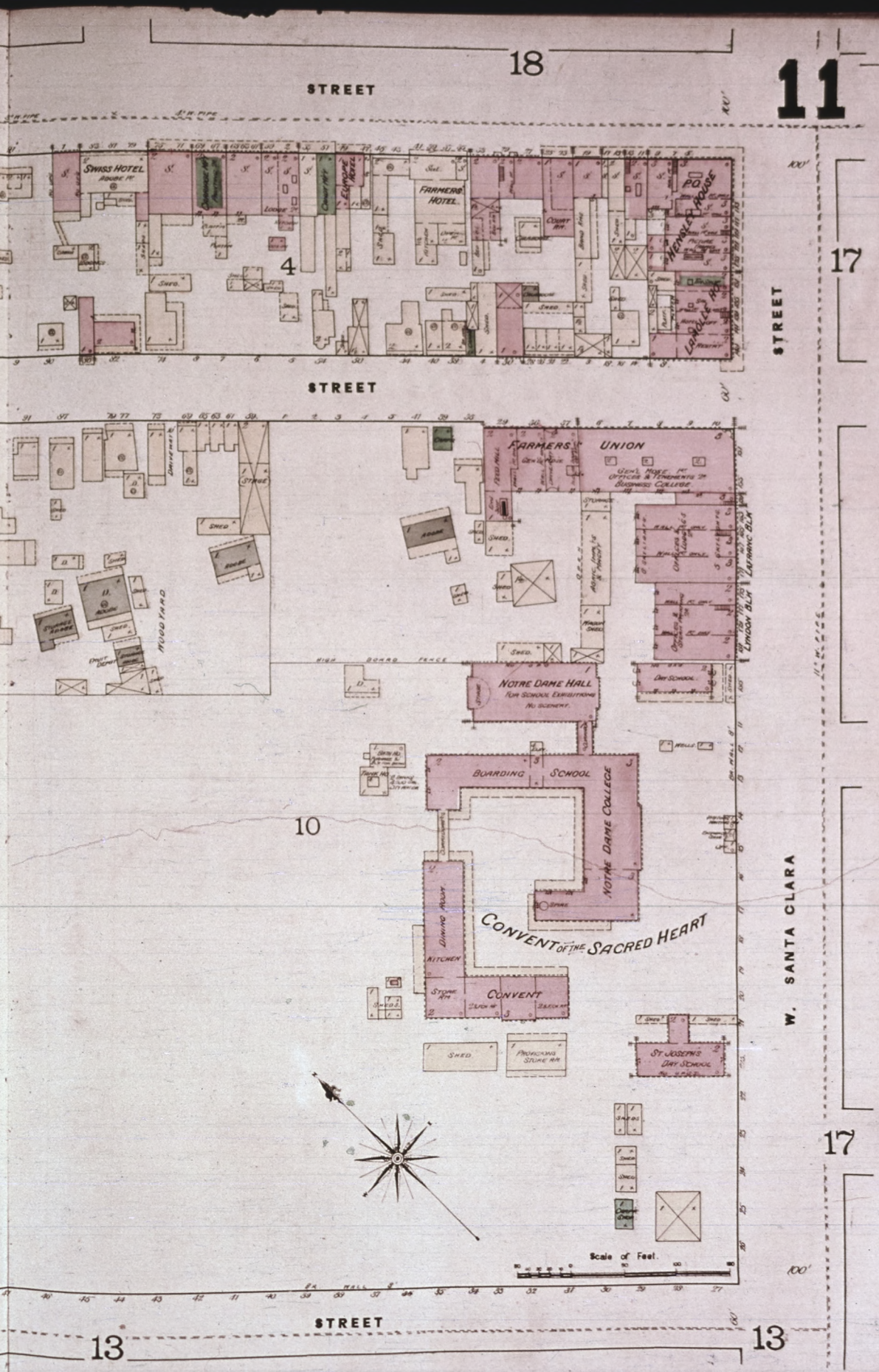
11
18
STREET
SWISS HOTEL
ADOBE PR.
ELDORADO HOTEL
FARMERS' HOTEL
COURT PR.
P.O.
MENDELL HOUSE
LAROLLE RR.
4
17
STREET
STREET
FARMERS' UNION
GEN'L HOUSE PR.
OFFICES & TENEMENTS 2F
BUSINESS COLLEGE
FEED HALL
STABLE
SHED
ADOBE
MUD YARD
HIGH BOARD FENCE
LINDON BLK
LAFRANC BLK
NOTRE DAME HALL
FOR SCHOOL EXHIBITIONS
NO STUDENT
DAY SCHOOL
BOARDING SCHOOL
NOTRE DAME COLLEGE
10
DINING ROOM
KITCHEN
CONVENT OF THE SACRED HEART
CONVENT
STORE RM
PROVISIONS STORE RM
ST JOSEPH'S DAY SCHOOL
W. SANTA CLARA
17
Scale of Feet.
STREET
13
13

2
1
W. JULIAN
14
STREET
STREET
156
155
MONTGOMERY
AUTUMN
14
SAN AUGUSTINE
13
1

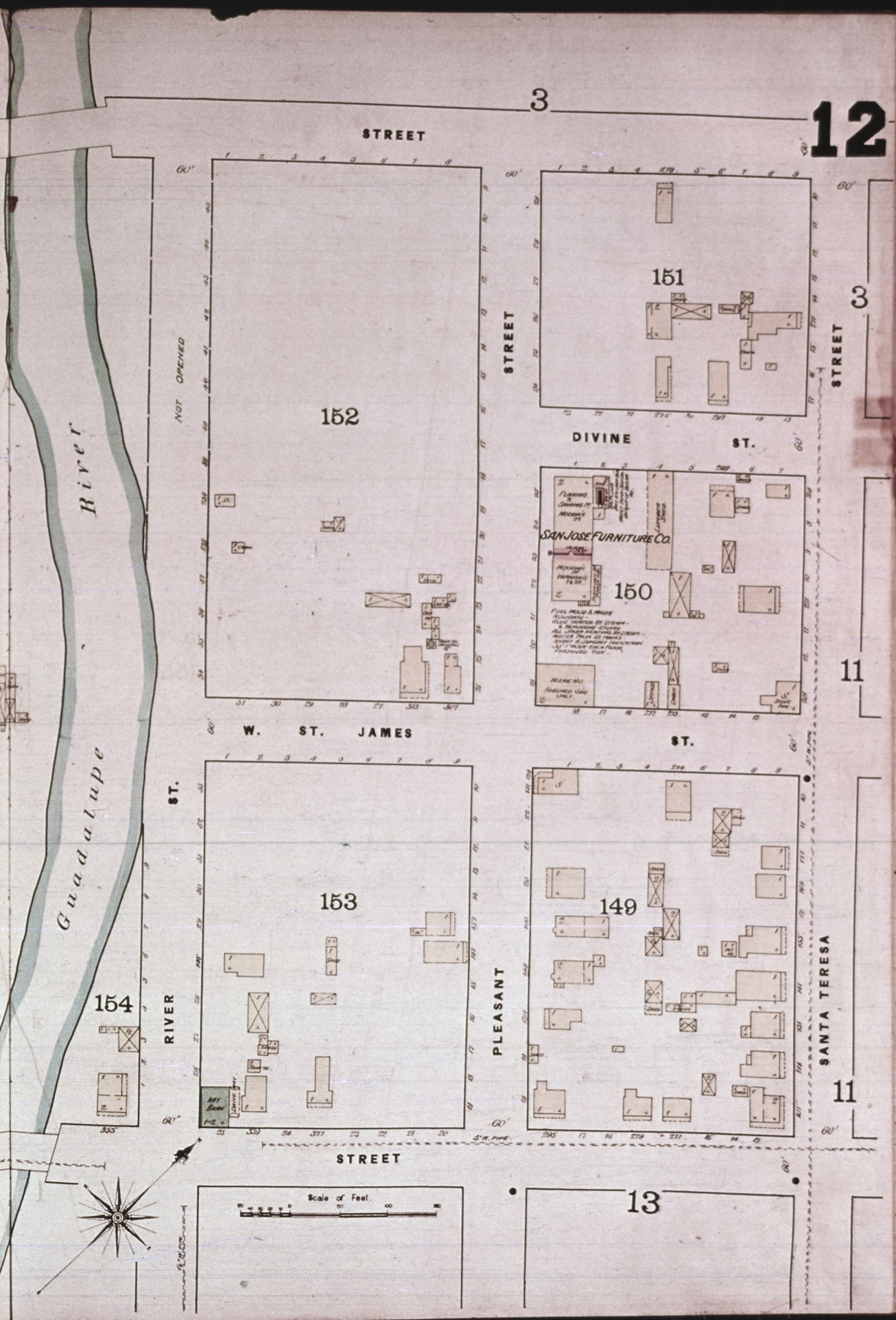
12
3
STREET
NOT OPENED
152
151
STREET
DIVINE
ST.
STREET
3
SAN JOSE FURNITURE CO.
150
11
W. ST. JAMES
ST.
River
Guadalupe
ST.
153
149
154
RIVER
PLEASANT
SANTA TERESA
11
STREET
13
Scale of Feet.

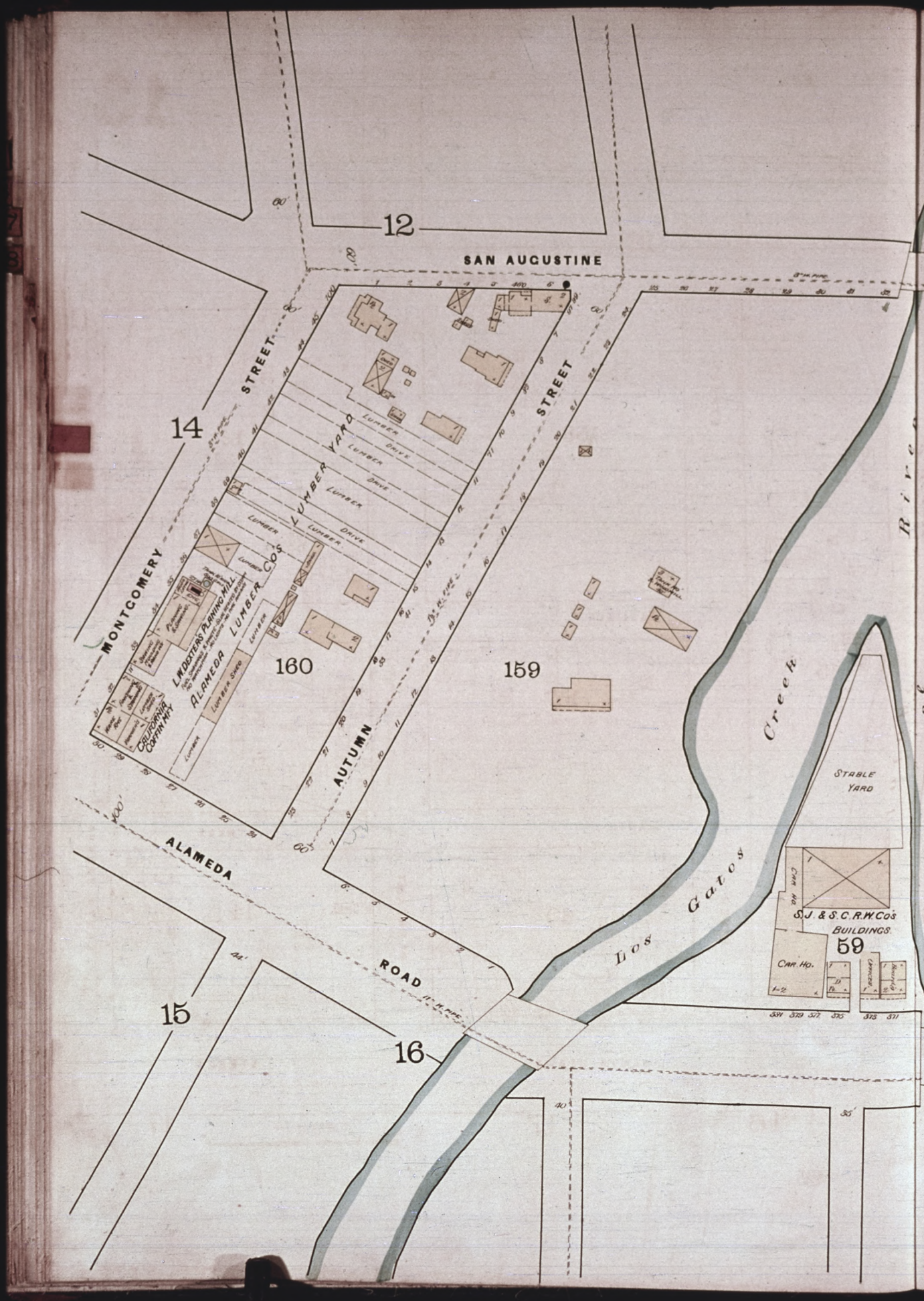
12
SAN AUGUSTINE
MONTGOMERY STREET
14
LUMBER YARD
LUMBER DRIVE
LUMBER
ALAMEDA LUMBER CO'S
LANDERS PLANING MILL
CALIFORNIA COFFIN WKS
LUMBER SHED
160
AUTUMN STREET
159
Los Gatos Creek
STABLE YARD
CAR HO.
S.J. & S.C. R.W. Co's BUILDINGS
59
CAR. HO.
OFFICE
ALAMEDA ROAD
15
16

13
12
STREET
11
158
12
STREET
STREET
STREET
CARLISLE
STREET
15
157
13
MARTEL
STREET
RIVER
PLEASANT
SANTA TERESA
60
WM. GREY & SON
MACHINE SHOP & FOUNDRY
NO WATCHMAN
NO FIRE APPARATUS
CARRIAGE MFY
14
11
SANTA CLARA
STREET
16
17
17
Scale of Feet.
Guadalupe
River

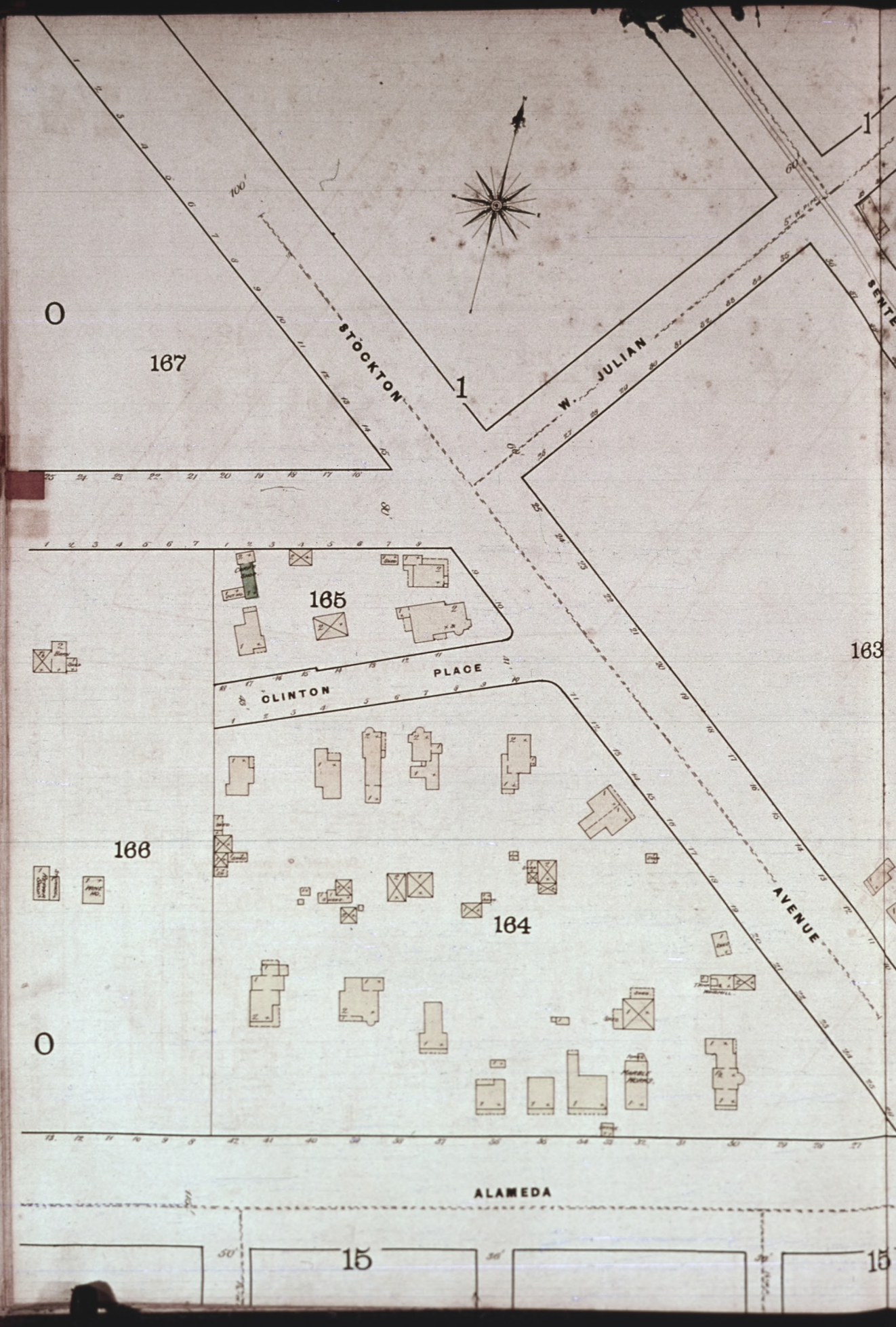
O
167
STOCKTON
1
W. JULIAN
1
165
CLINTON
PLACE
163
166
164
AVENUE
O
ALAMEDA
15
15

STREET
MONTGOMERY
STREET
CENTER
STREET
162
12
SAN AUGUSTINE
ST.
GARDEN CITY GAS WORKS
HOLDER
GAS FROM PETROLEUM BY THE LOWE PATENT PROCESS
COAL SHED
LUMBER
161
SAN JOSE AGRICULT'L WORKS.
MANUF'RS WAGONS & FARM IMPLEM'TS
13
MONTGOMERY
STREET
ROUND HO.
S.P.C.R.R. MAIN TRACK
FARMERS LUMBER & WOOD YARD
LUMBER
DRIVEWAY
WOOD
ROAD
Scale of Feet
15
15
RAILROAD RESERVATION

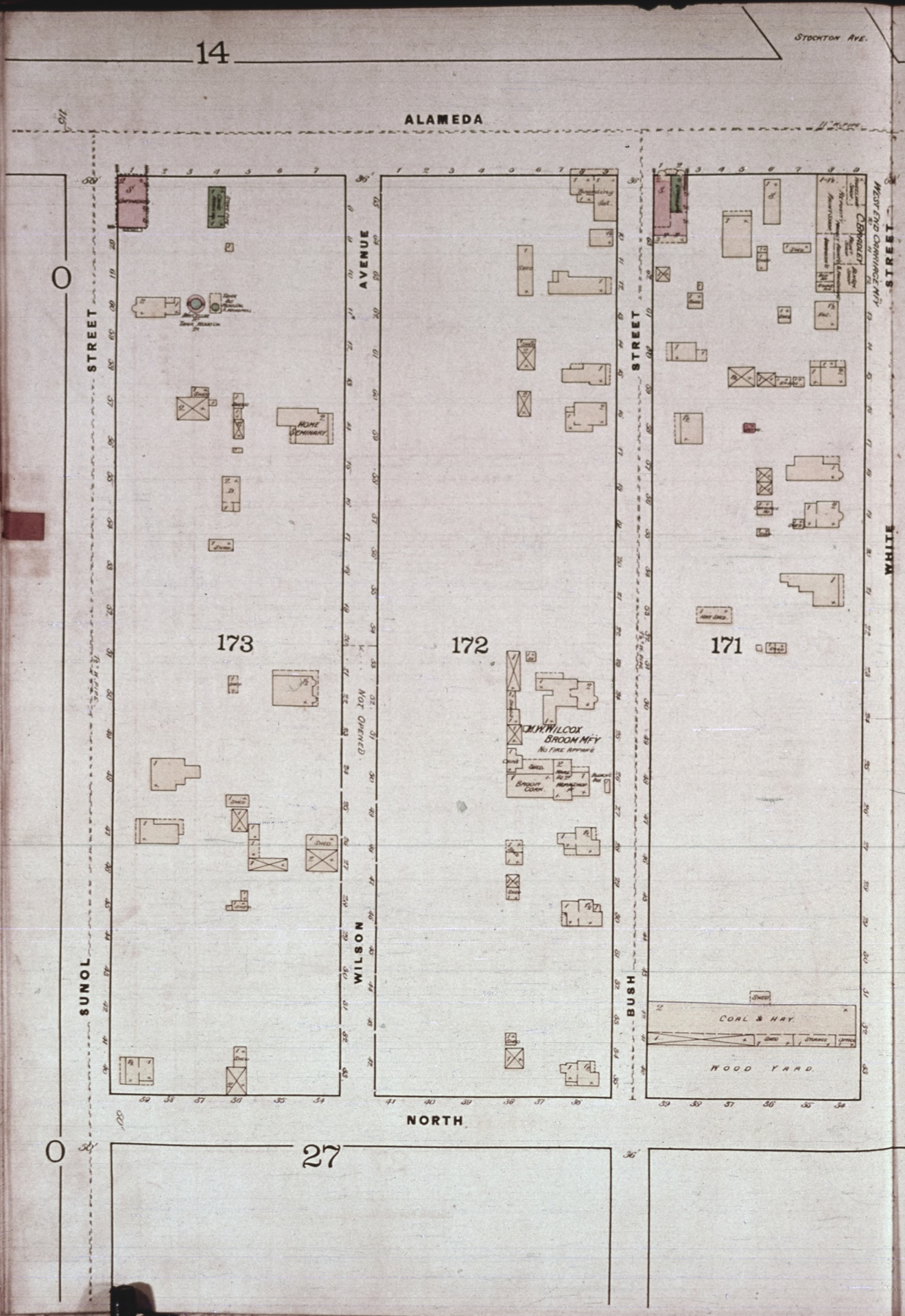
14
STOCKTON AVE.
ALAMEDA
SUNOL STREET
WILSON AVENUE
BUSH STREET
WHITE STREET
NORTH
173
172
171
27
HOME SEMINARY
NOT OPENED
O.H.P. WILCOX BROOM MFY
NO FIRE APPARATUS
BROOM CORN
C. BORGELEY
COAL & HAY
WOOD YARD

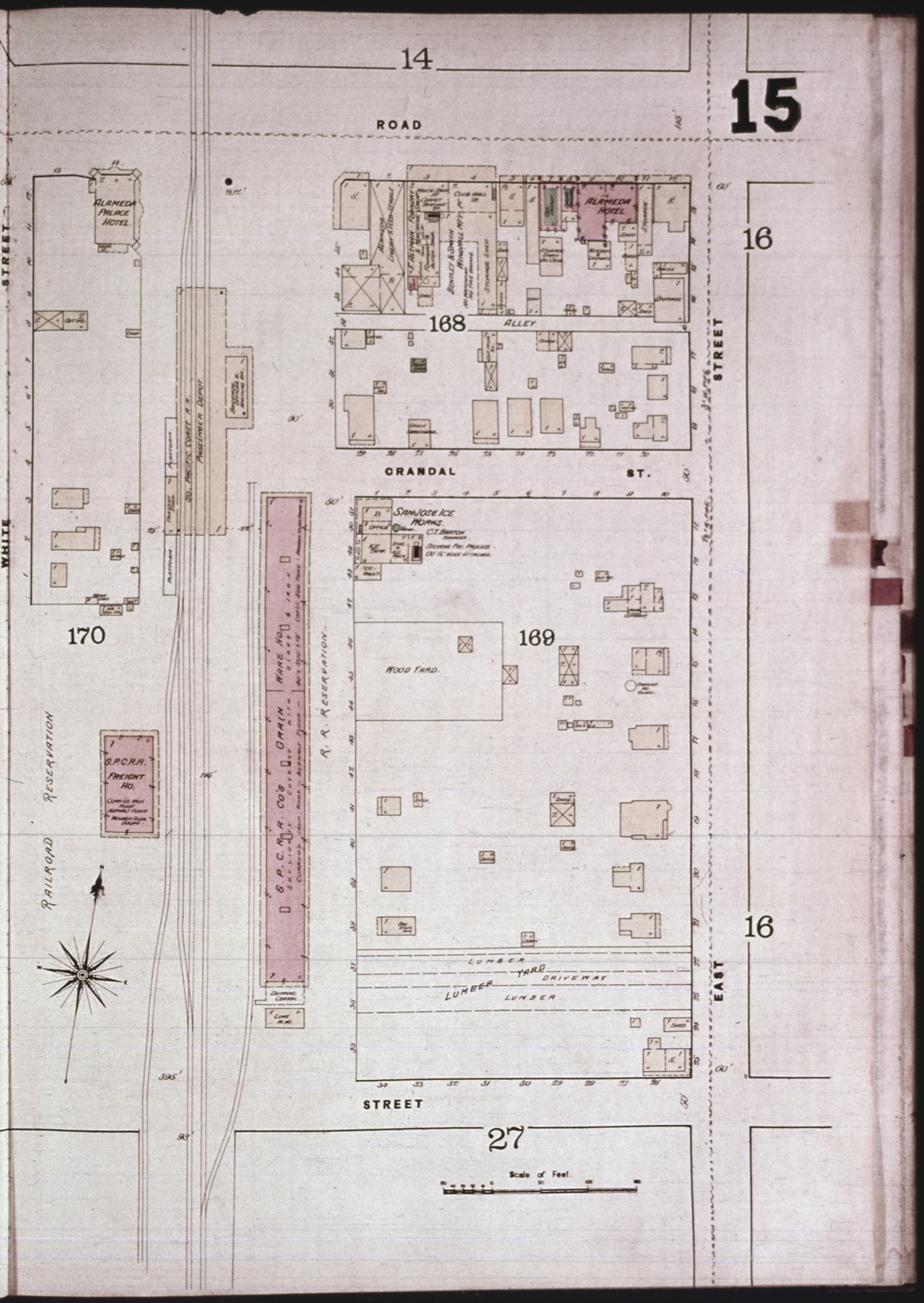
15
14
ROAD
16
ALAMEDA PALACE HOTEL
ALAMEDA HOTEL
168
ALLEY
STREET
CRANDAL
ST.
SAN JOSE ICE WORKS.
C.T. BARTON
170
169
WOOD YARD.
WHITE
STREET
S.P.C.R.R. FREIGHT HO.
RESERVATION
RAILROAD
R.R. RESERVATION
S.P.C.R.R. CO'S GRAIN
WARE HO.
LUMBER
YARD
DRIVEWAY
LUMBER
LUMBER
EAST
STREET
16
27
Scale of Feet.

15
13
ALAMEDA
ROAD
STREET
STREET
15
178
177
176
EAST
SAINT MARY'S
LANE
179
NORTH
ST.
26
W. SAN FERNANDO
26
Los Gatos
(DRY IN SUMMER)
Creek

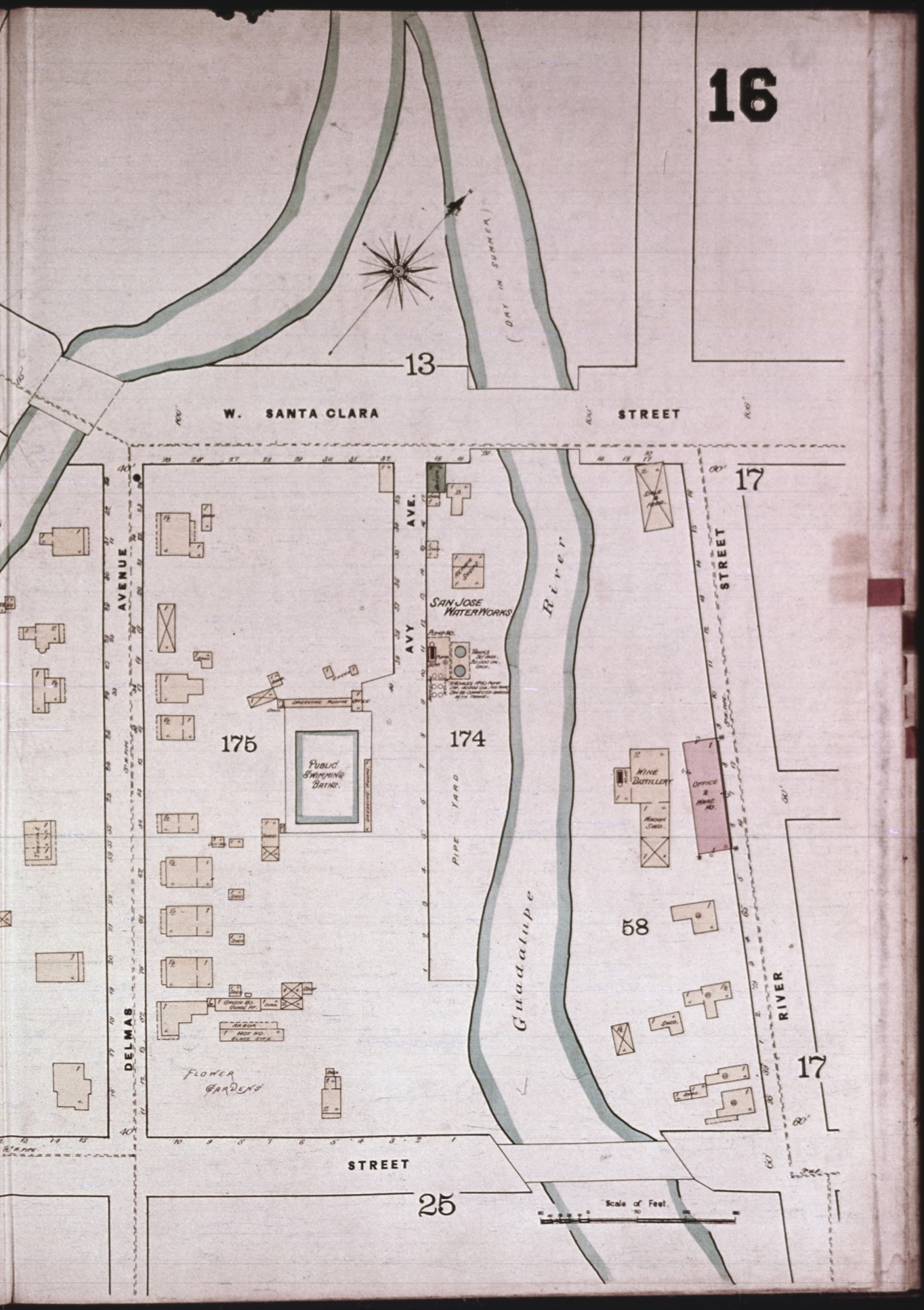
16
13
W. SANTA CLARA
STREET
(DRY IN SUMMER)
17
AVENUE
DELMAS
AVE.
AVY
STREET
River
Guadalupe
SAN JOSE WATERWORKS
PIPE YARD
175
174
58
PUBLIC SWIMMING BATHS.
WINE DISTILLERY
OFFICE & HOUSE NO.
FLOWER GARDENS
RIVER
17
STREET
25
Scale of Feet.

13
11
W. SANTA CLARA
STREET
16
52
A. DELMOULY WINERY
ELDORADO
53
RIVER
VINE
W. SAN FERNANDO
25

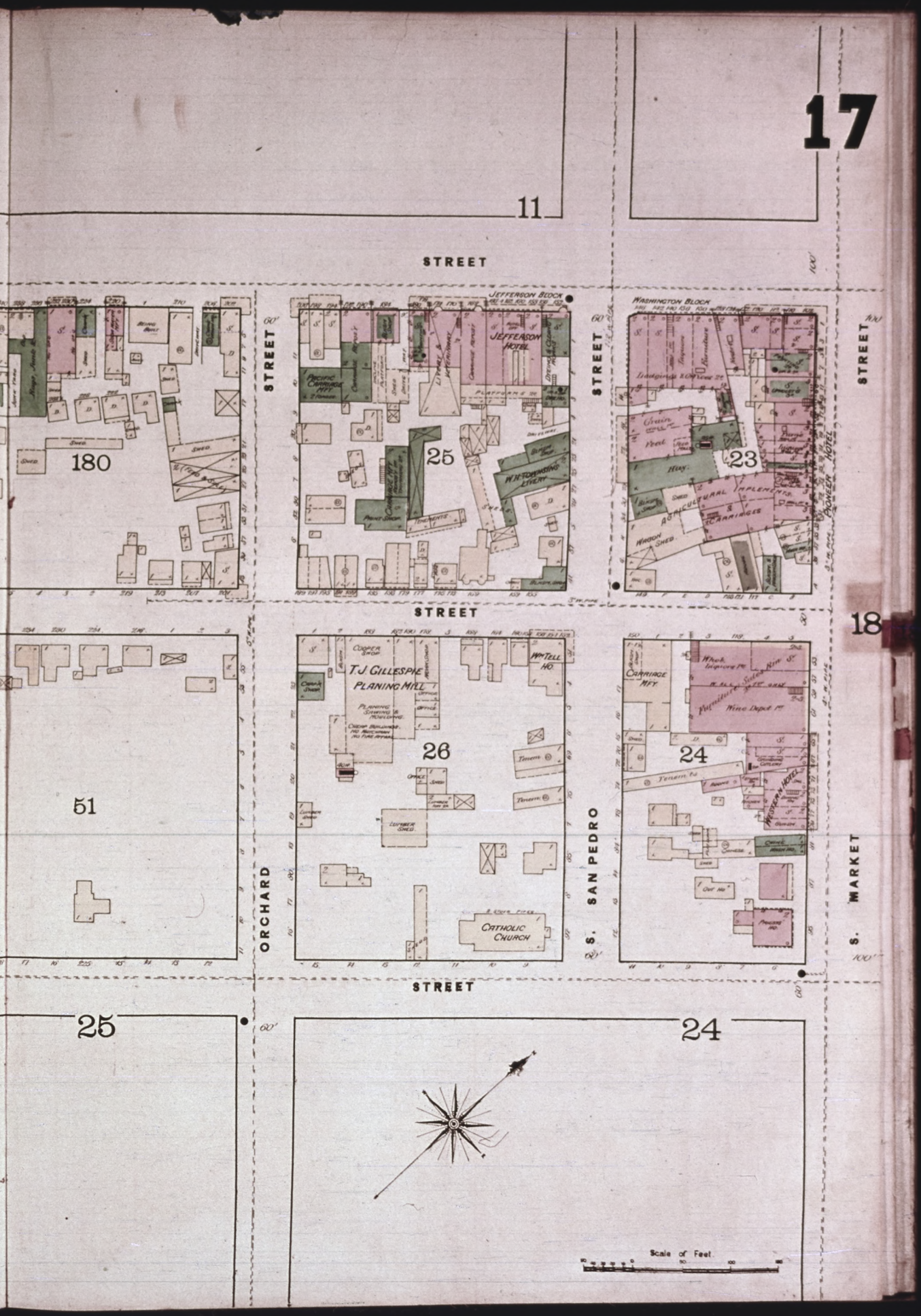
17
11
STREET
180
Shed
Shed
STREET
Jefferson Block
Jefferson Hotel
Pacific Carriage Mfg
Carriage Repair
Paint Shop
Blacksmith
Platform & Sp
W.H. Townsing Livery
25
STREET
Washington Block
Lodgings
Grain
Feed
Hay
23
Agricultural Implements
Carriages
Wagon Shed
Pioneer Hotel
STREET
18
51
Cooper Shop
T.J. Gillespie Planing Mill
Planing Sawing & Moulding
Wm Tell Ho.
26
Tenem.
Tenem.
Lumber Shed
Office
Shed
Catholic Church
ORCHARD
S. SAN PEDRO
Carriage Mfg
Wheel Tire Ho
Furniture Sales Rm
Wine Depot
24
Tenem.
Western Hotel
Shed
Out Ho
S. MARKET
STREET
25
24
Scale of Feet

N. THIRD STREET
19
THIRD ST. HO.
Boarding
8
FIRST PRESBYTN. CHURCH
Bakery
Bakery
Grocery
Plumber
Plumber
Carpets & Furniture
Restaurant
STREET
10
ST. JAMES SQUARE
N. SECOND STREET
Rectory
Boarding
EPISCOPAL CHURCH
M. E. CHURCH
9
Drugs
Offices
Offices
Equipt. Livery
Concert Hall
Hotel
Livery
Mt. Rock City Carriage Shop
Painter
Boot & Shoe Off.
E. SAINT JOHN STREET
E. SANTA CLARA STREET
N. FIRST STREET
MARTIN BLOCK
KNOX BLOCK
NEW YORK EXCHANGE HOTEL
Bakery
Shed Stables
Shed
Driveway
Hood & Cone Shed
Feed Stable
Carriage Ho.
5
Kitchen
Dining Rm.
Auzerais House
Auzerais Pleasure Garden
Driveway
Sestri Ho.
Spring & Co. Ho.
Office
W. SAINT JOHN STREET
W. SANTA CLARA STREET
10
11
N. MARKET STREET
11
17

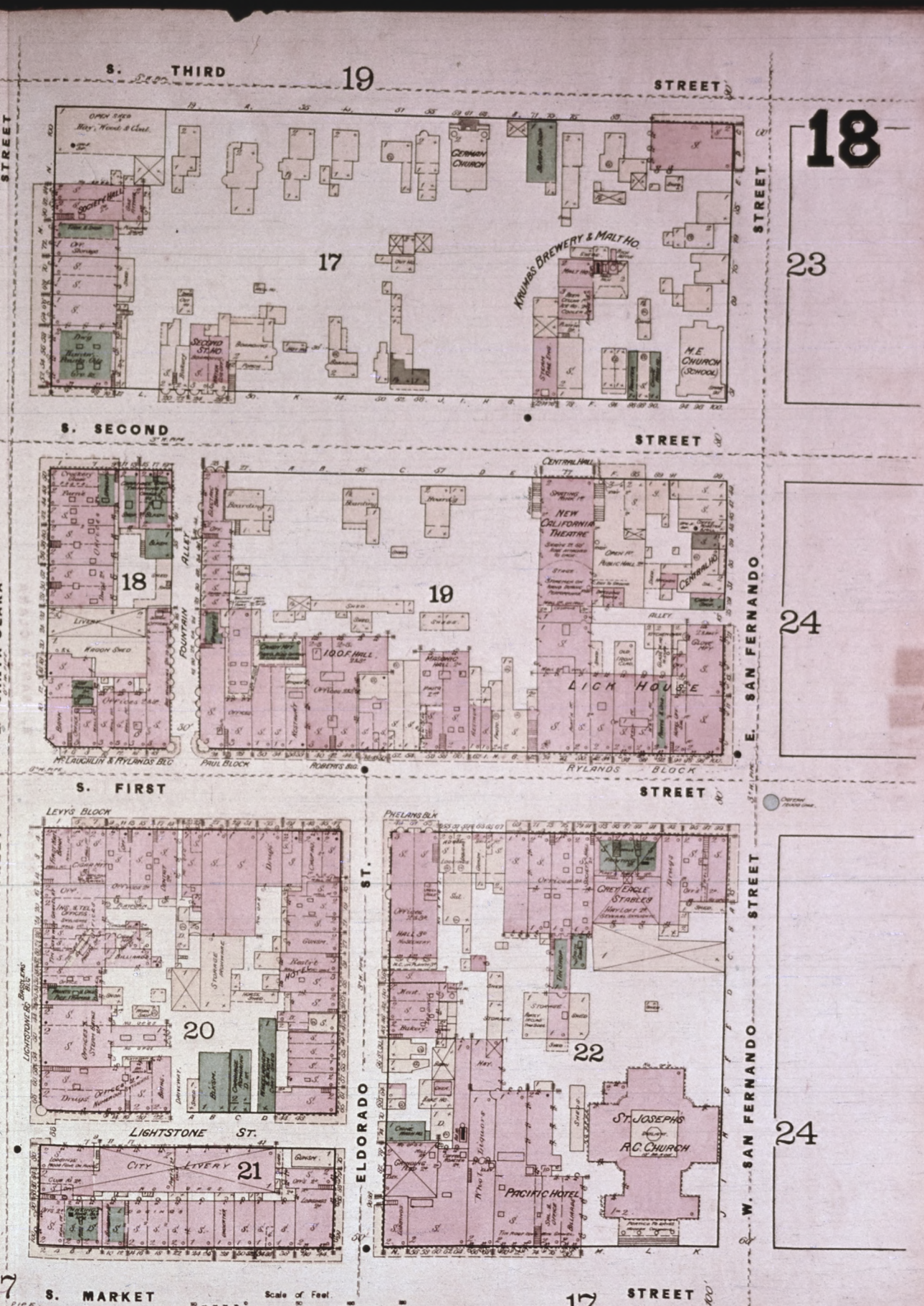
S. THIRD STREET
19
18
17
23
GERMAN CHURCH
KRUMB'S BREWERY & MALT HO.
SOCIETY HALL
SECOND STAND
M.E. CHURCH (SCHOOL)
S. SECOND STREET
24
18
19
CENTRAL HALL
NEW CALIFORNIA THEATRE
I.O.O.F. HALL
LICK HOUSE
ALLEY
FOUNTAIN ALLEY
McLAUGHLIN & RYLANDS BLG.
PAUL BLOCK
ROBERTS BLG.
RYLANDS BLOCK
E. SAN FERNANDO STREET
S. FIRST STREET
LEVY'S BLOCK
PHELANS BLK
20
21
22
24
LIGHTSTONE ST.
CITY LIVERY
GREY EAGLE STABLES
ST. JOSEPHS R.C. CHURCH
PACIFIC HOTEL
ELDORADO ST.
W. SAN FERNANDO STREET
S. MARKET STREET
17
Scale of Feet

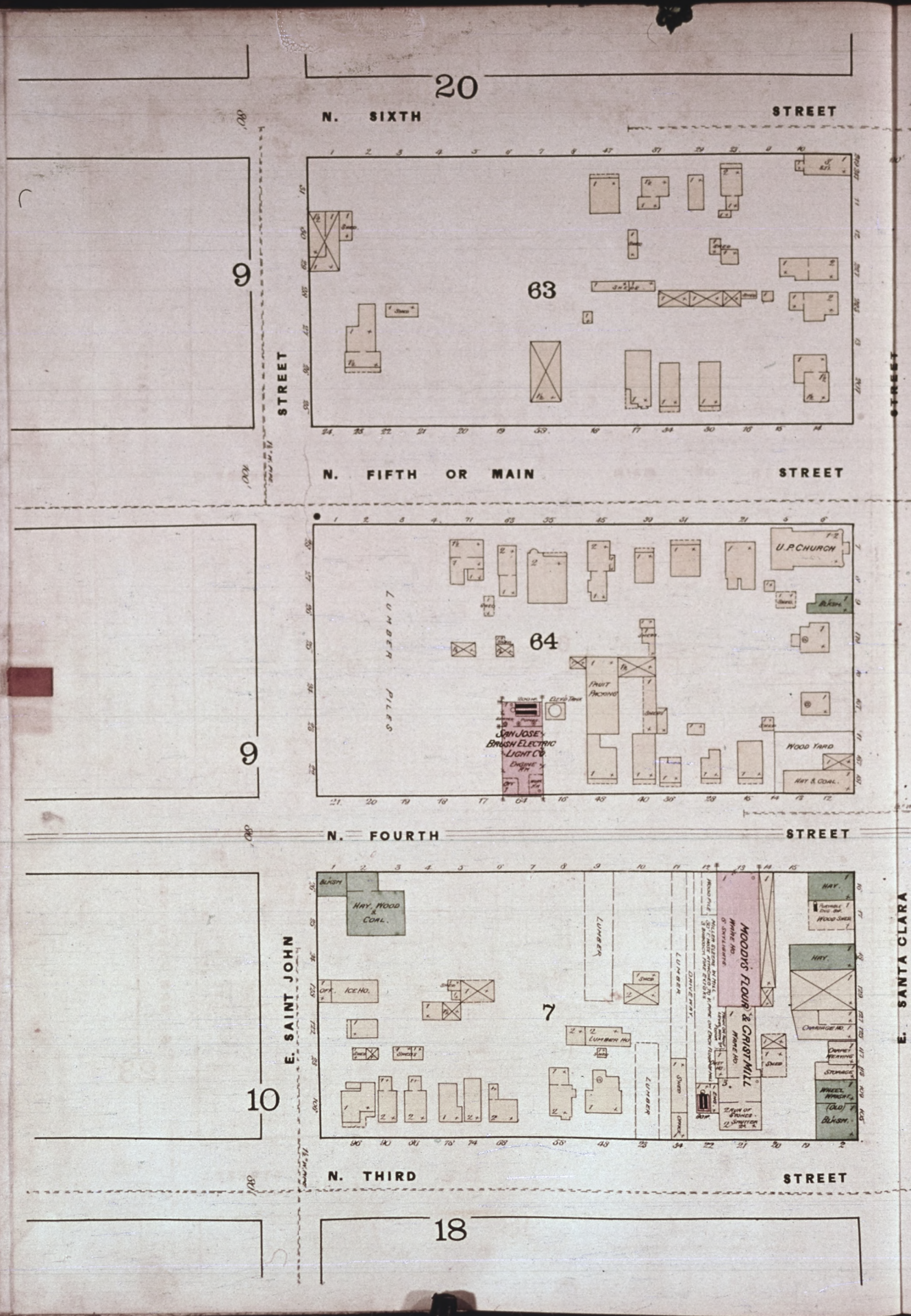
20
N. SIXTH STREET
9
63
STREET
N. FIFTH OR MAIN STREET
9
64
LUMBER PILES
U.P. CHURCH
FRUIT PACKING
SAN JOSE'S BRUSH ELECTRIC LIGHT CO.
WOOD YARD
HAY & COAL
N. FOURTH STREET
10
7
E. SAINT JOHN
HAY, WOOD & COAL
ICE HO.
LUMBER
LUMBER HO.
LUMBER
DRIVEWAY
WOODS' FLOUR & GRIST MILL
HAY
WOOD SHED
CHARGE HO.
STORAGE
WHEEL WRIGHT
(OLD) BLKSM.
N. THIRD STREET
E. SANTA CLARA
18

20
S. SIXTH STREET
19
62
23
STREET
S. FIFTH OR MAIN STREET
61
ST. JAMES SQUARE
SO. PACIFIC R. R.
S. FOURTH STREET
SANTA CLARA VALLEY MILL & LUMBER CO.
SAWING, PLANING & MOLDING
SASH, DOOR & BLIND MFG
LUMBER SHED
16
PRESBYTN CHURCH
E. SANTA CLARA
E. SAN FERNANDO
23
S. THIRD STREET
18
Scale of Feet

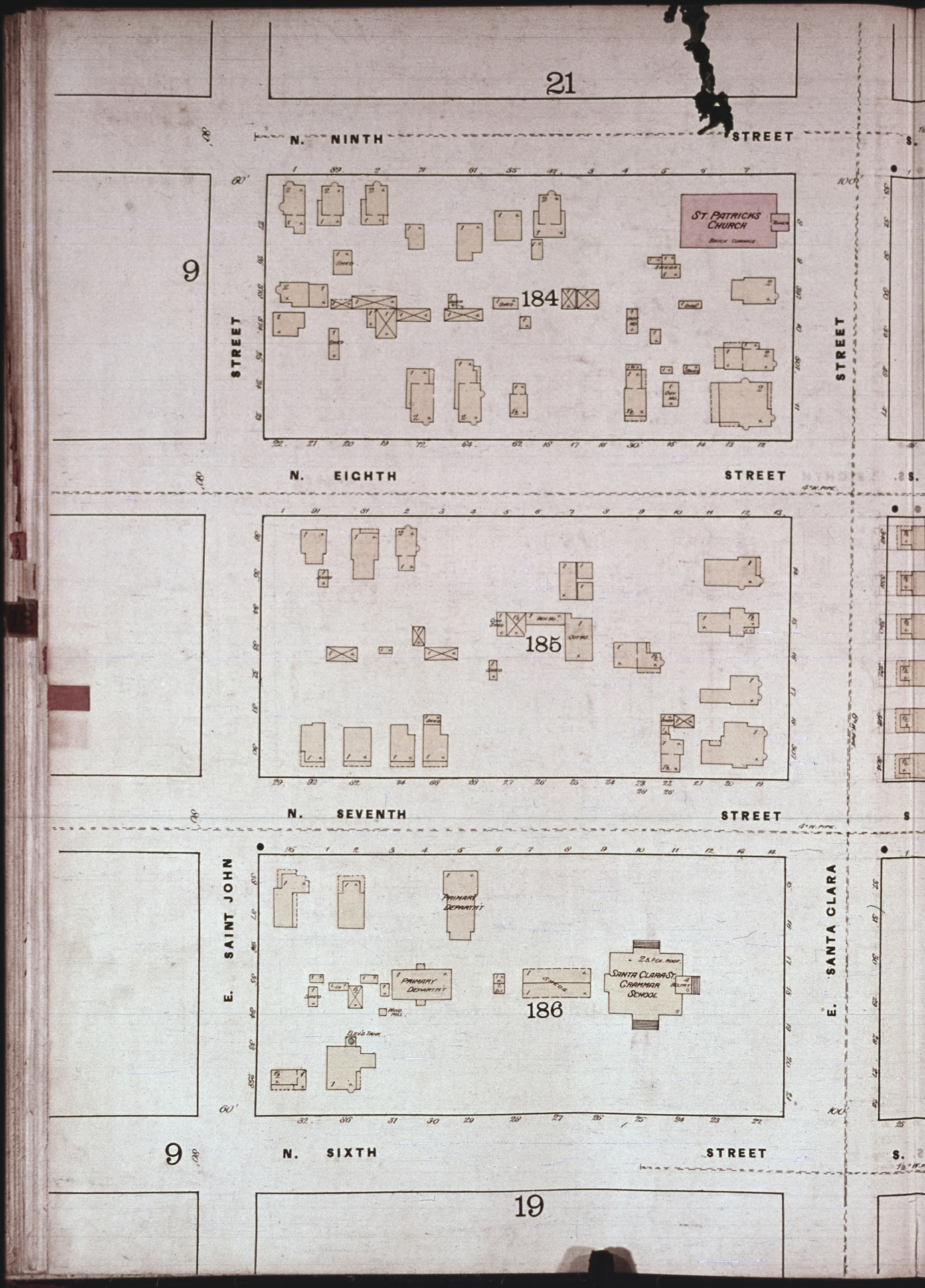
21
N. NINTH STREET
9
STREET
ST. PATRICKS CHURCH
184
STREET
N. EIGHTH STREET
185
N. SEVENTH STREET
E. SAINT JOHN
PRIMARY DEPARTMT
PRIMARY DEPARTMT
186
SANTA CLARA ST. GRAMMAR SCHOOL
E. SANTA CLARA
9
N. SIXTH STREET
19

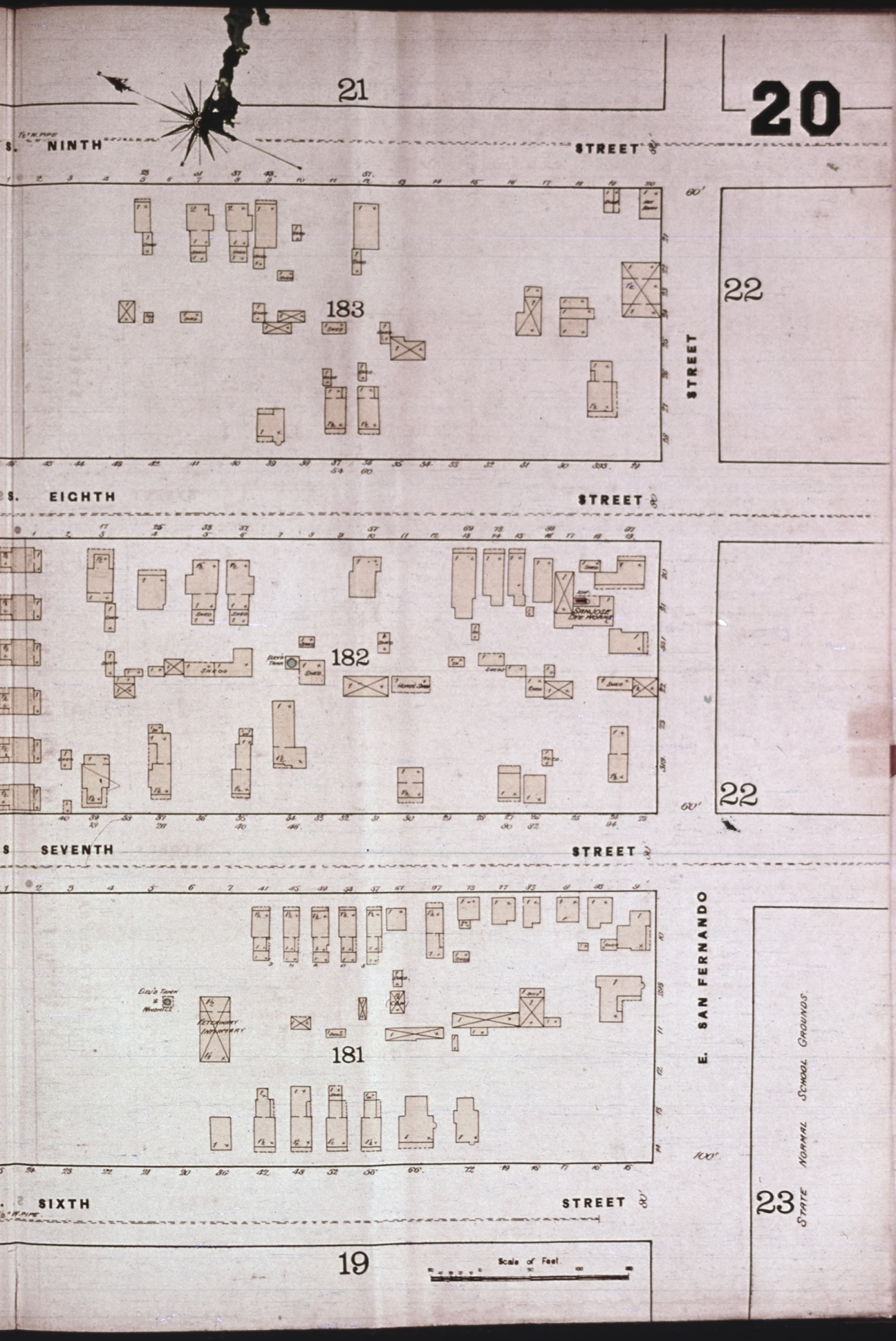
21
20
S. NINTH STREET
183
22
STREET
S. EIGHTH STREET
182
22
S SEVENTH STREET
181
E. SAN FERNANDO
23
STATE NORMAL SCHOOL GROUNDS
S. SIXTH STREET
19
Scale of Feet.

N. WHITNEY
193
STREET
STREET
N. ELEVENTH
192
N. TENTH
191
E. SAINT JOHN
E. SANTA CLARA
N. NINTH
20

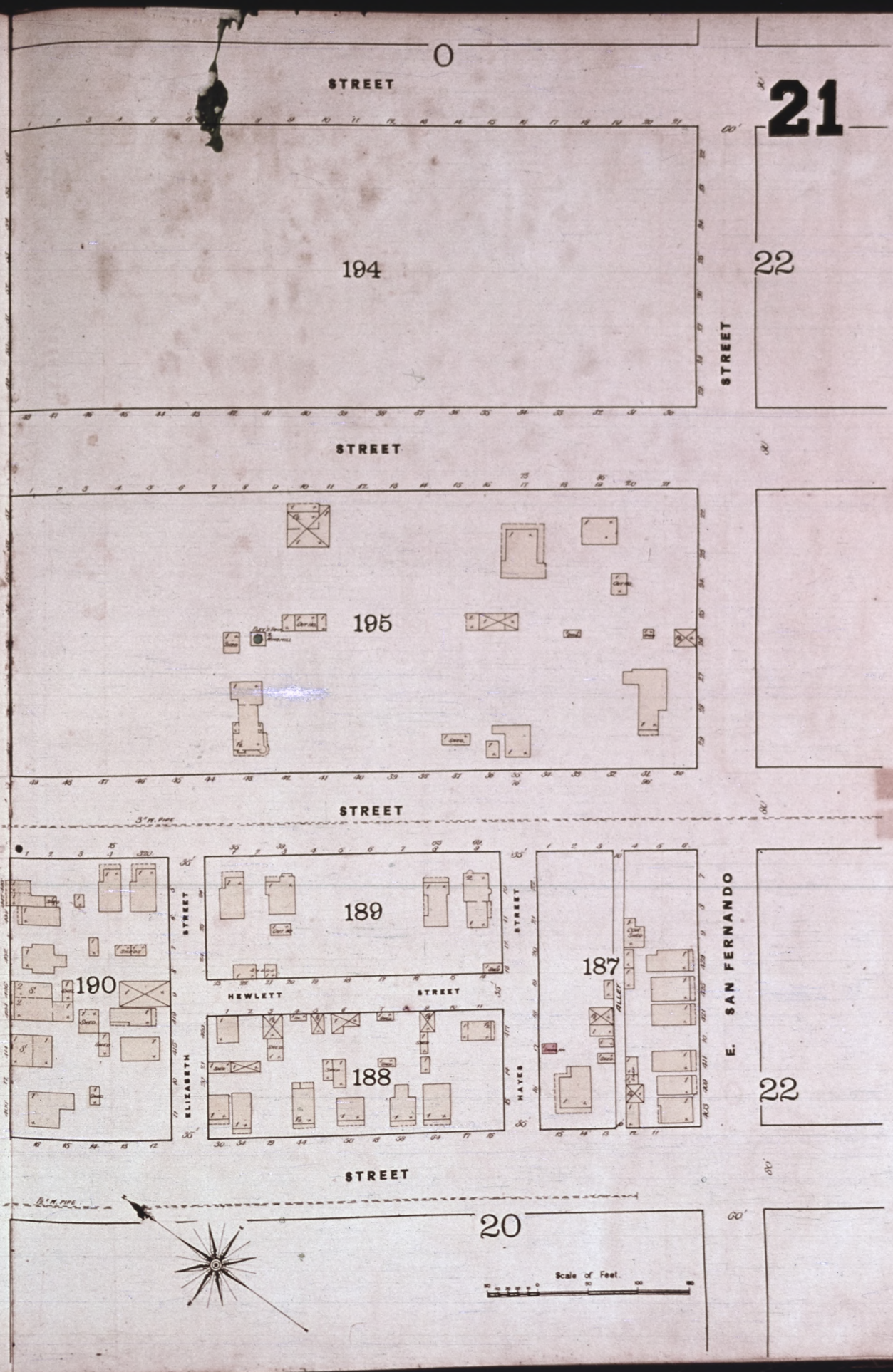
21
22
22
20
O
STREET
194
STREET
STREET
195
STREET
3" M. PIPE
190
ELIZABETH
STREET
189
HEWLETT
STREET
188
HAYES
STREET
187
ALLEY
E. SAN FERNANDO
STREET
3" M. PIPE
Scale of Feet.

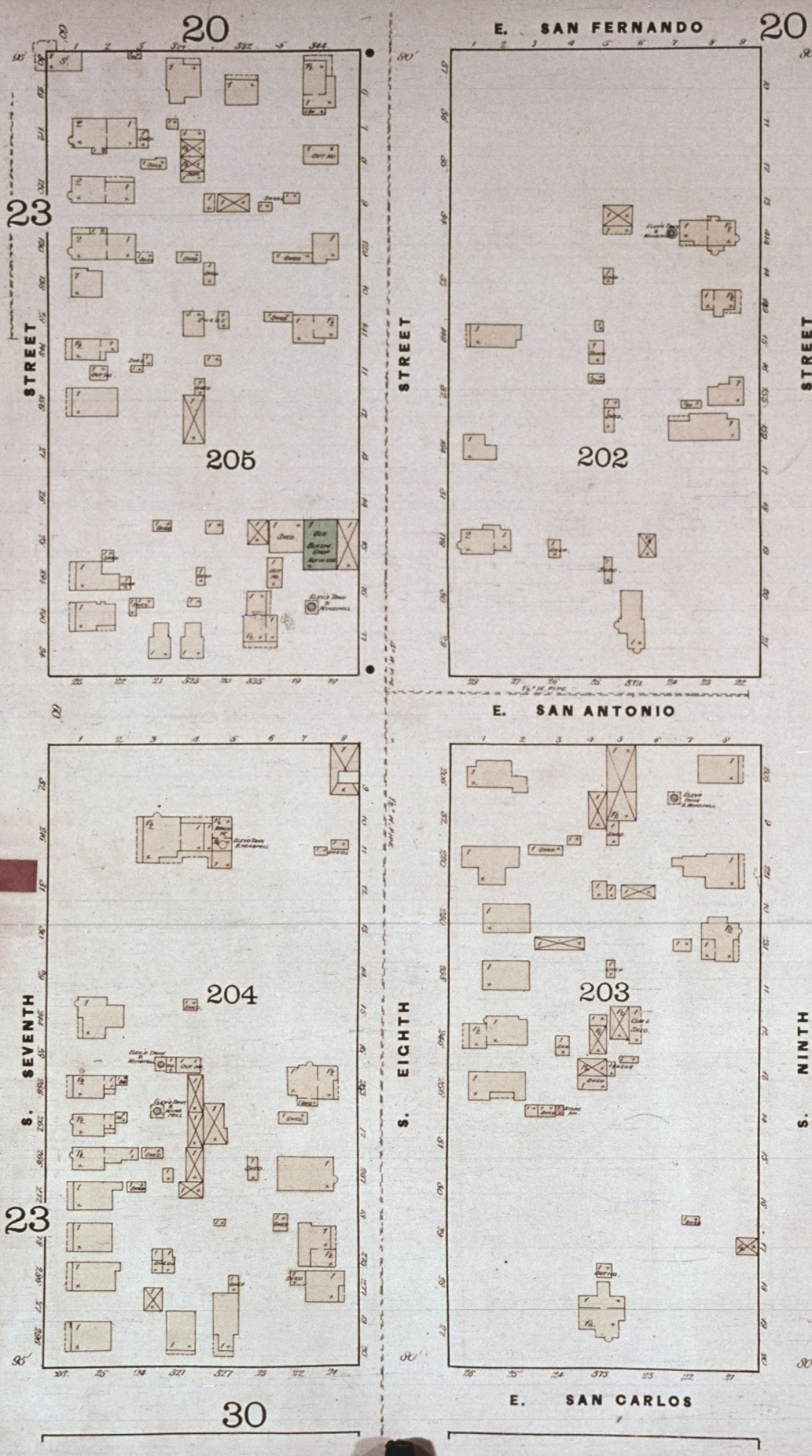
20
E. SAN FERNANDO
20
23
STREET
STREET
STREET
205
202
201
E. SAN ANTONIO
204
203
S. SEVENTH
S. EIGHTH
S. NINTH
23
30
E. SAN CARLOS

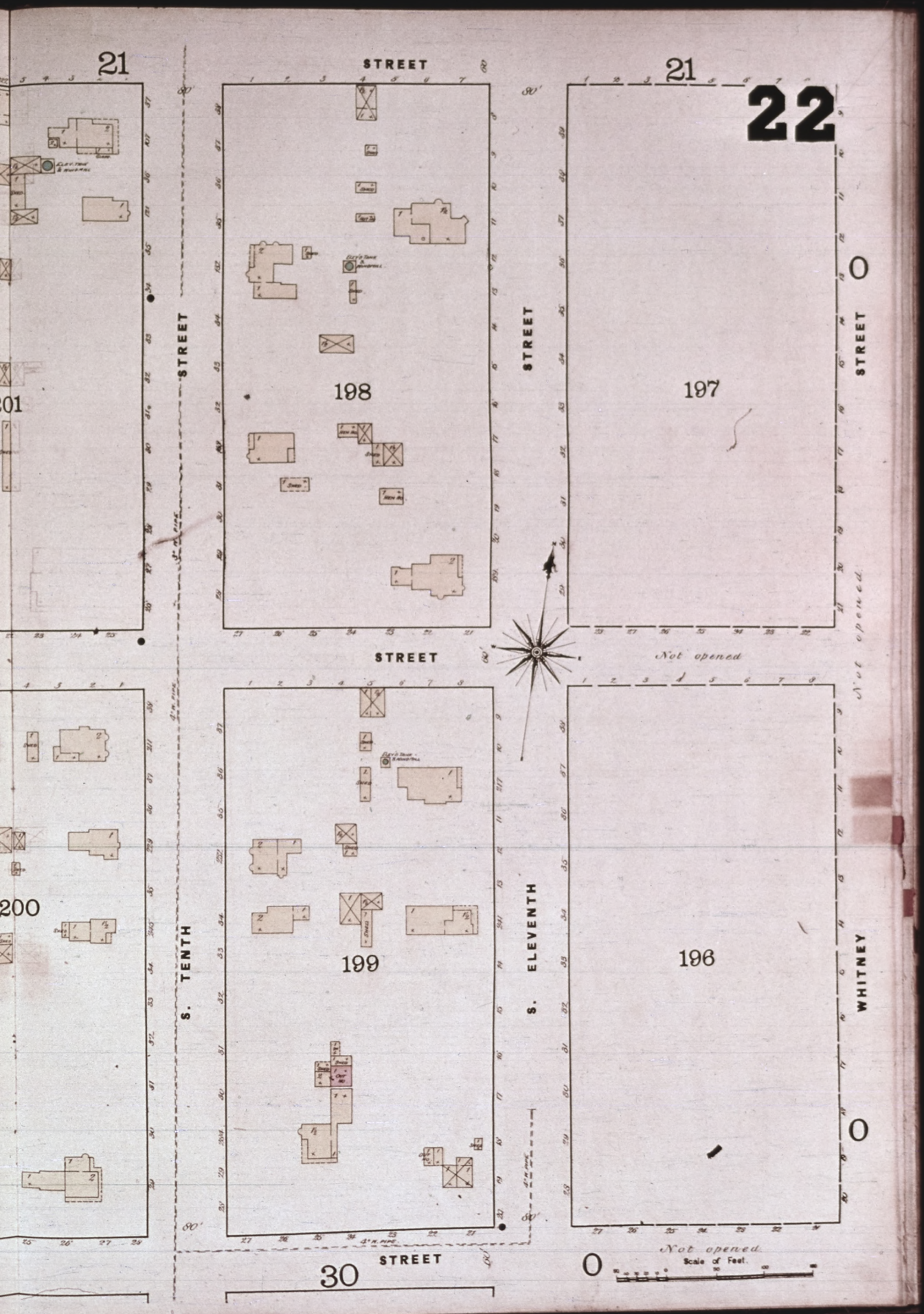
22
21
21
STREET
STREET
STREET
STREET
STREET
STREET
S. TENTH
S. ELEVENTH
WHITNEY
198
197
199
196
200
201
Not opened
Not opened
Not opened
Scale of Feet.
30

18
19
E. SAN FERNANDO
24
STREET
41
42
SAN JOSE GAS WORKS
LUMBER SHED
DRIVEWAY
LUMBER
COAL SHED
HOLDER
BAPTIST CHURCH
CHURCH
E. SAN ANTONIO
STREET
44
45
CONGREG'L CHURCH
Boarding
S. SECOND
S. THIRD
S. FOURTH
29
E. SAN CARLOS

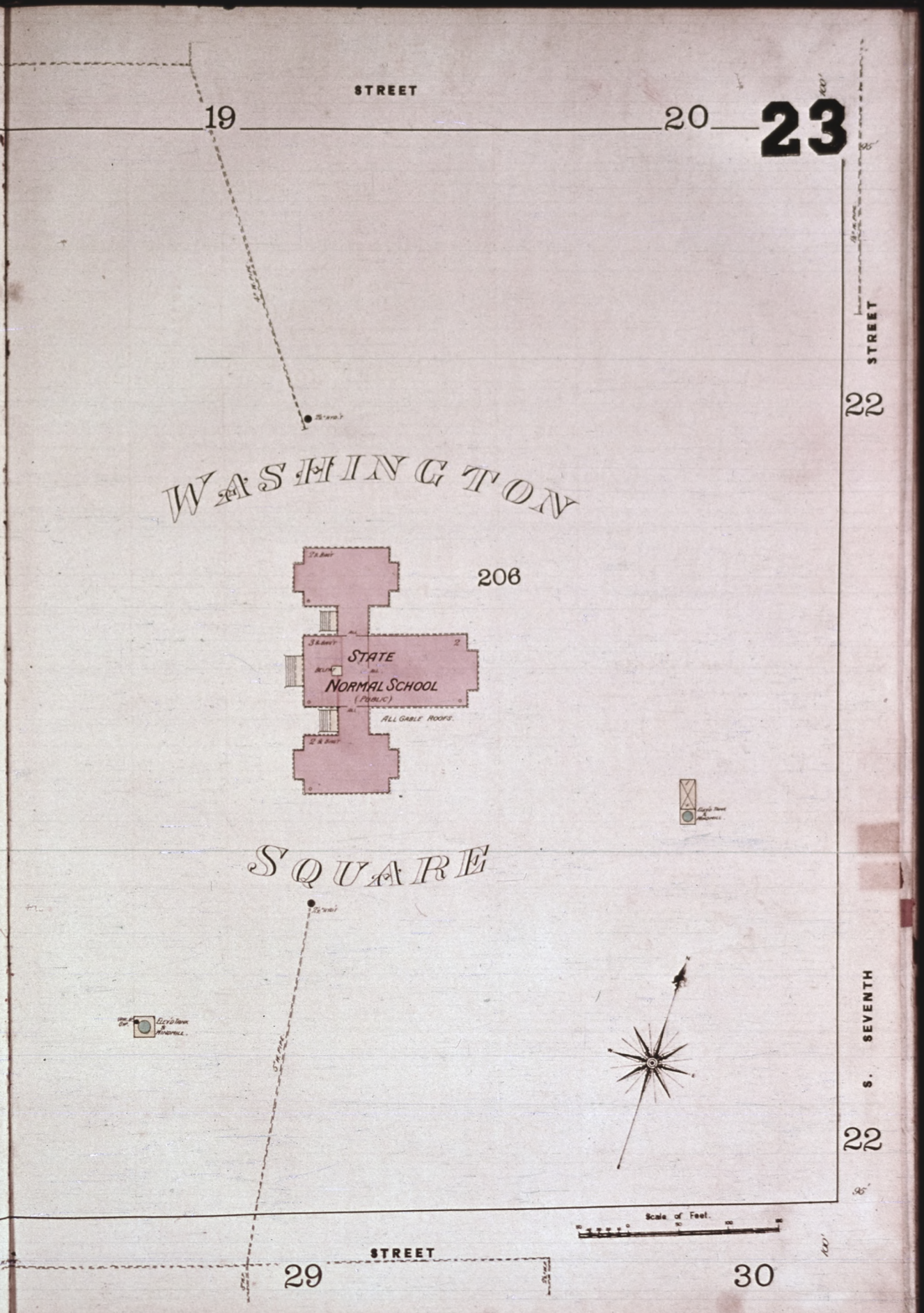
STREET
19
20
23
STREET
22
WASHINGTON
206
STATE
NORMAL SCHOOL
(PUBLIC)
ALL GABLE ROOFS.
SQUARE
S. SEVENTH
22
Scale of Feet.
STREET
29
30

17
W. SAN FERNANDO
17
STREET
25
48
LUMBER
OFFICE
DRIVE
LUMBER YARD
LUMBER
LUMBER
OLD ADOBE STABLE
Drugs
Tenements ADOBE
STREET
W. SAN ANTONIO
47
FRUIT DEPOT
ORCHARD
25
S. MARKET
Scale of Feet
W. SAN CARLOS
28

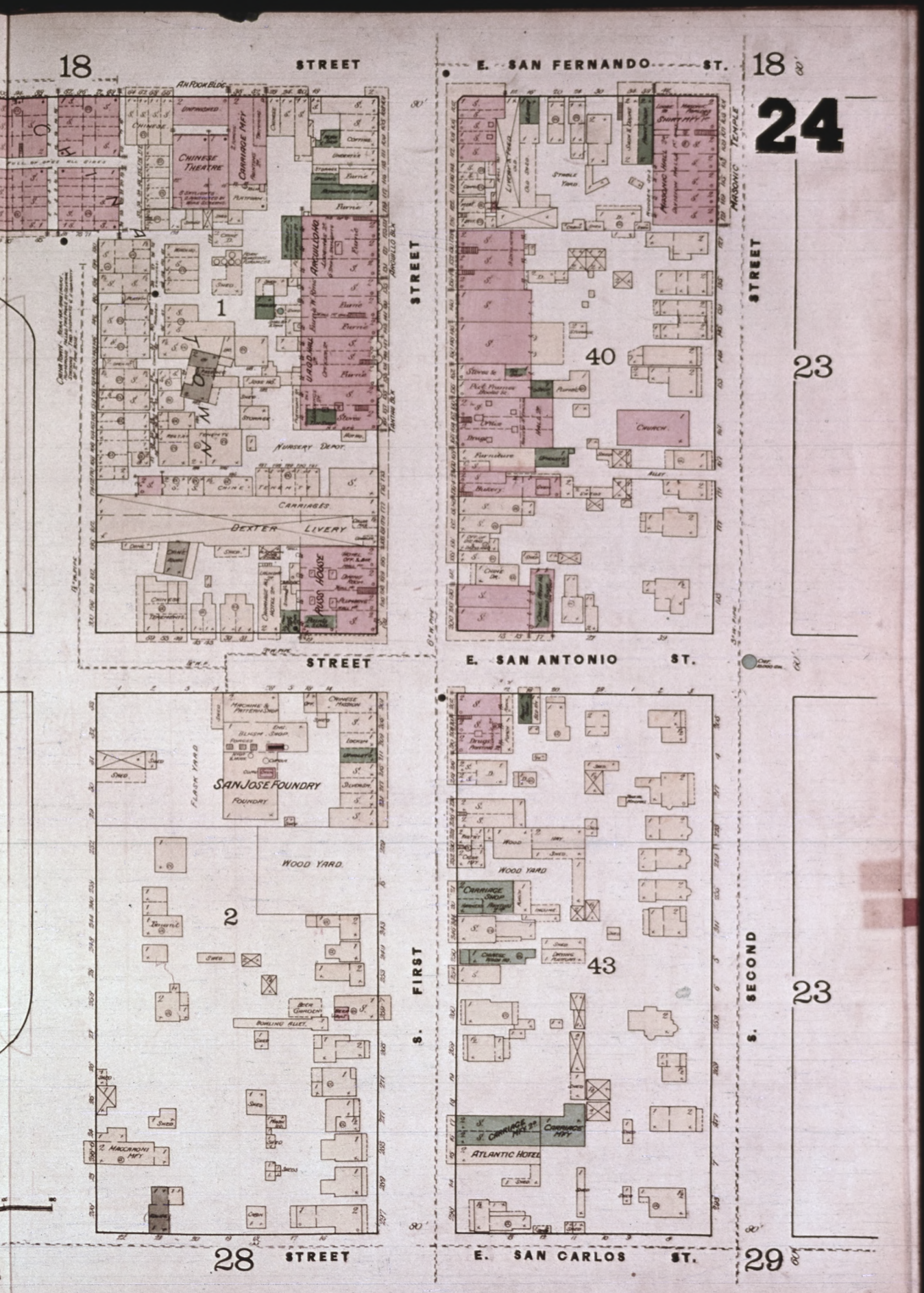
18
STREET
E. SAN FERNANDO ST.
18
24
AN ROOK BLDG
CHINESE THEATRE
CARRIAGE MFY
ARCHILLO HALL
NURSERY DEPOT
CARRIAGES
DEXTER LIVERY
PASSO HOUSE
1
STREET
STREET
40
CHURCH
ALLEY
23
E. SAN ANTONIO ST.
SAN JOSE FOUNDRY
FOUNDRY
FLASK YARD
WOOD YARD
2
S. FIRST
43
WOOD YARD
CARRIAGE SHOP
ATLANTIC HOTEL
S. SECOND
23
28
STREET
E. SAN CARLOS ST.
29

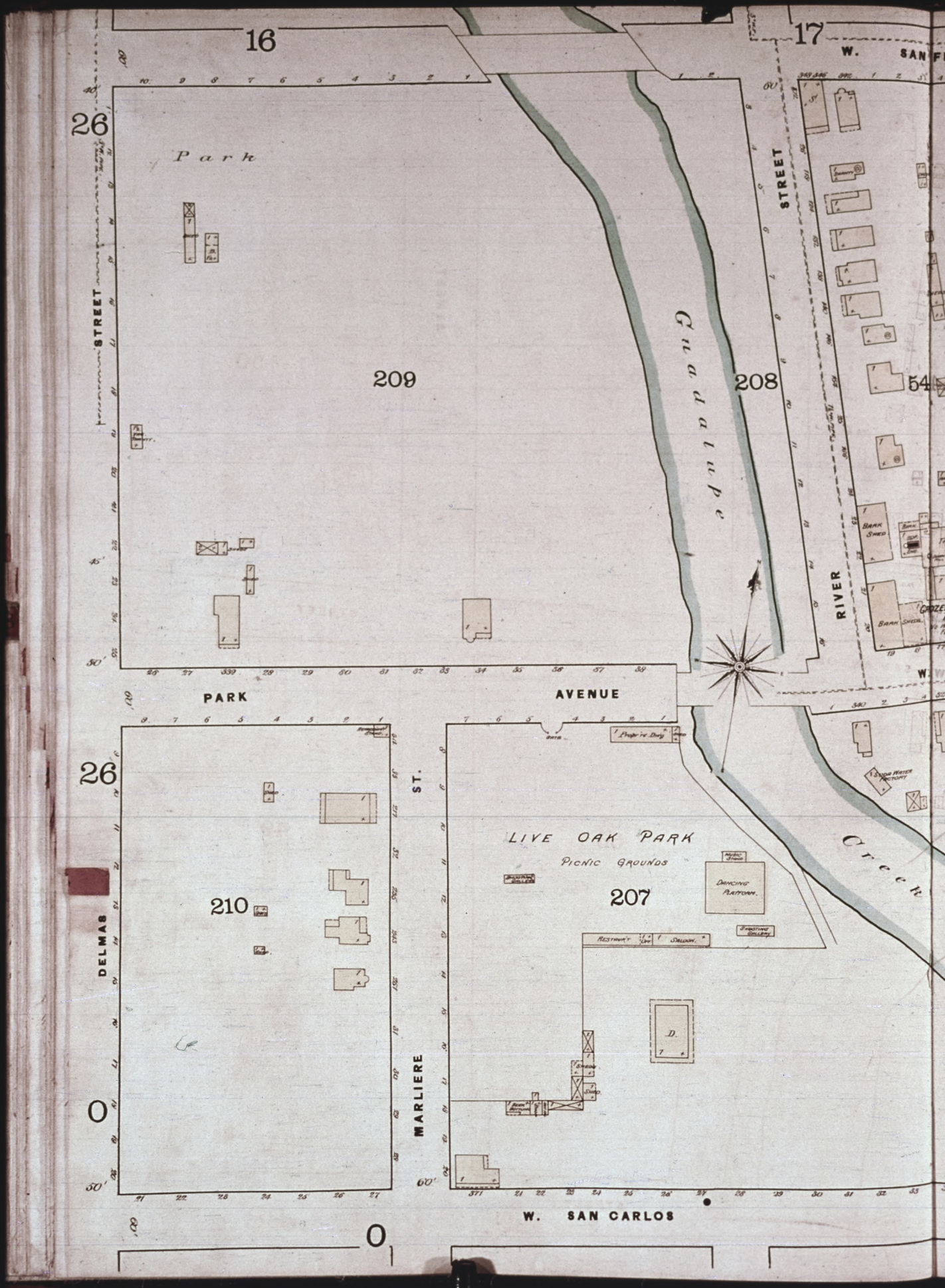
16
17
26
Park
STREET
209
208
Guadalupe
STREET
RIVER
54
Barn Shed
Barn Shed
PARK
AVENUE
26
210
DELMAS
ST.
MARLIERE
LIVE OAK PARK
PICNIC GROUNDS
207
Dancing Platform
Restaurant
Saloon
D.
Creek
0
W. SAN CARLOS
0

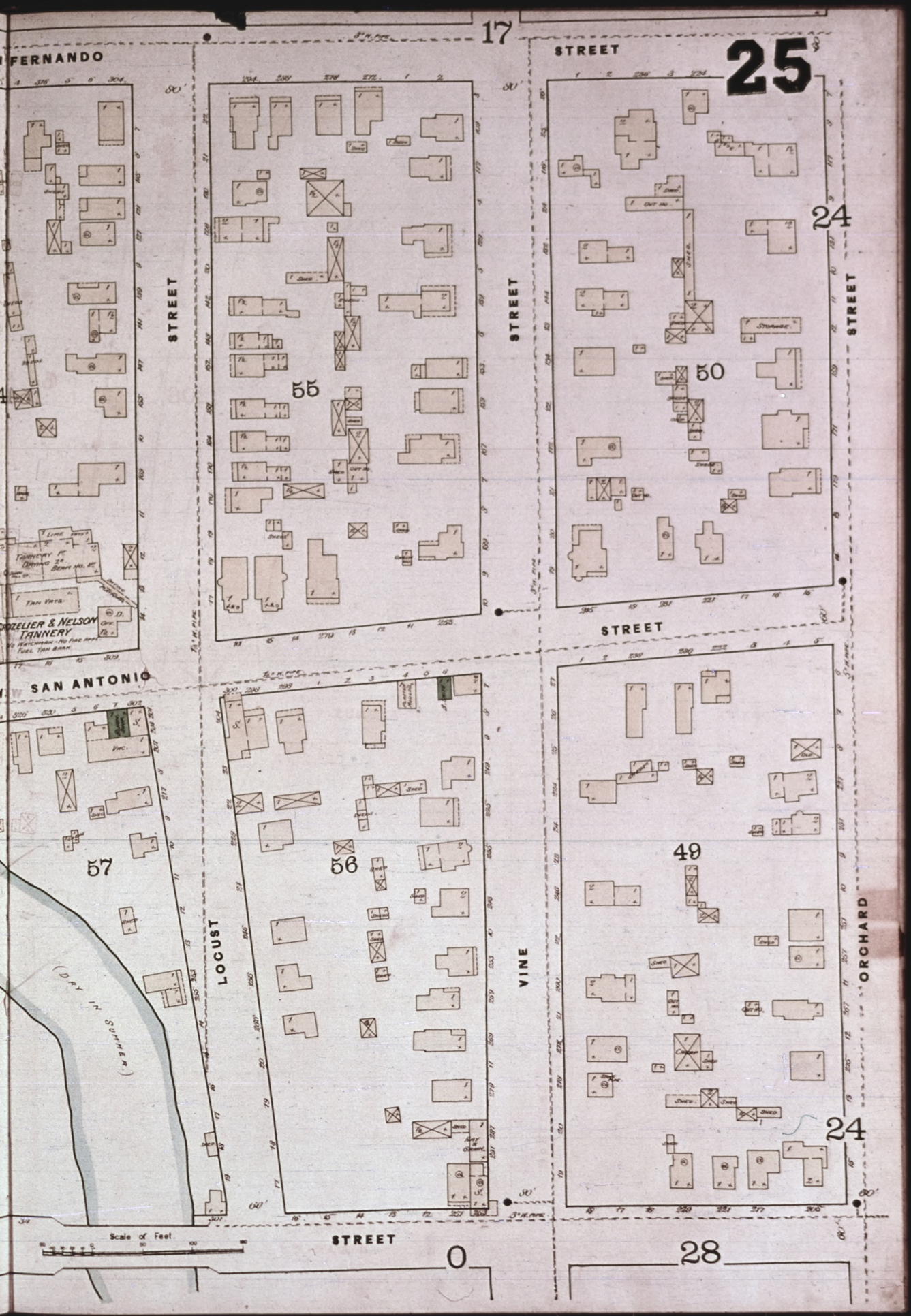
17
25
FERNANDO
STREET
24
55
50
STREET
STREET
STREET
SAN ANTONIO
57
56
49
LOCUST
VINE
ORCHARD
24
(DRY IN SUMMER)
Scale of Feet.
STREET
0
28

27
NORTH
ST.
SAINT MARY
EAST
STREET
214
Les
Gates
27
PARK
215
0
0

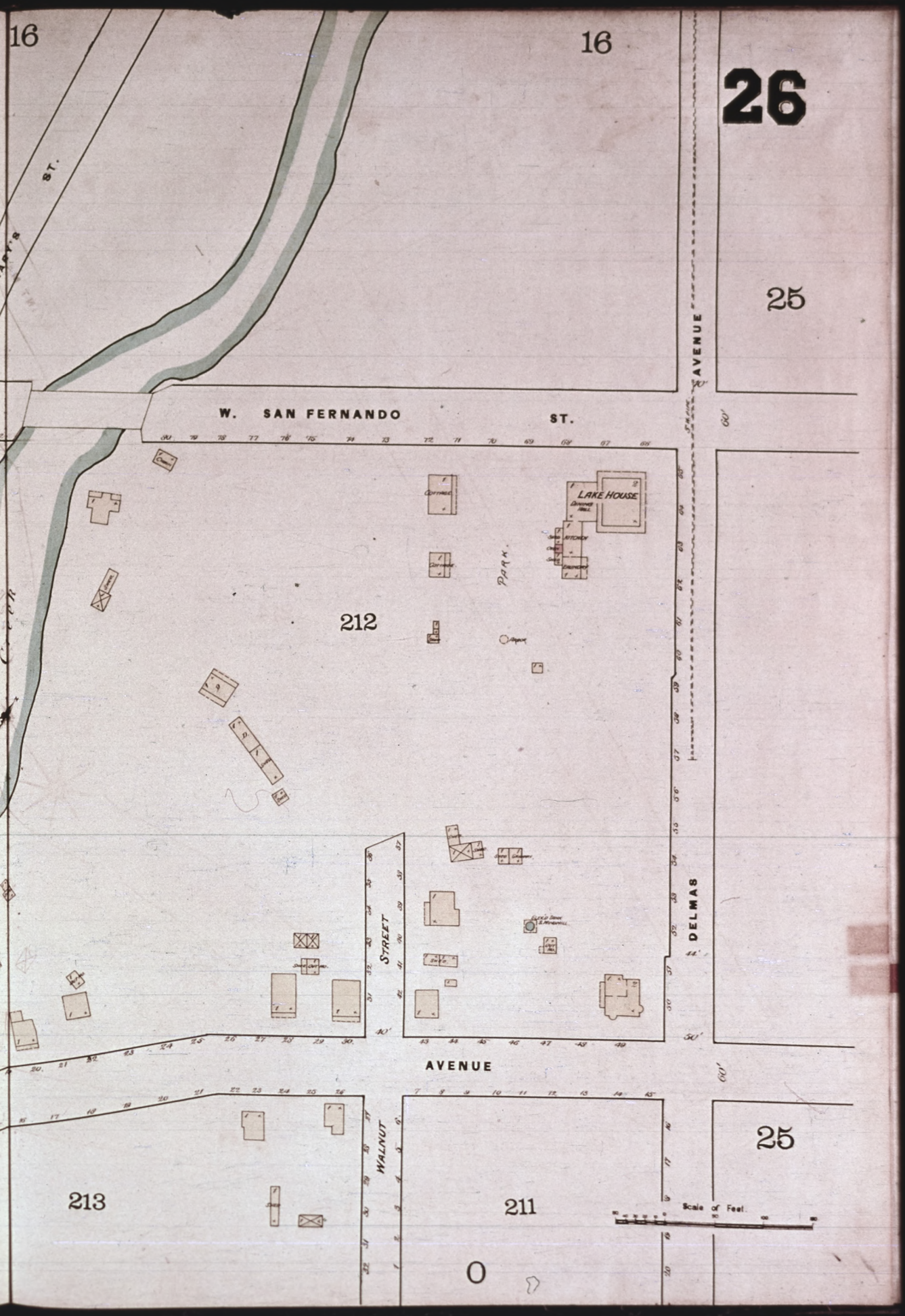
16
16
26
25
ST.
W. SAN FERNANDO ST.
AVENUE
LAKE HOUSE
PARK
212
DELMAS
STREET
AVENUE
WALNUT
213
211
25
0
Scale of Feet.

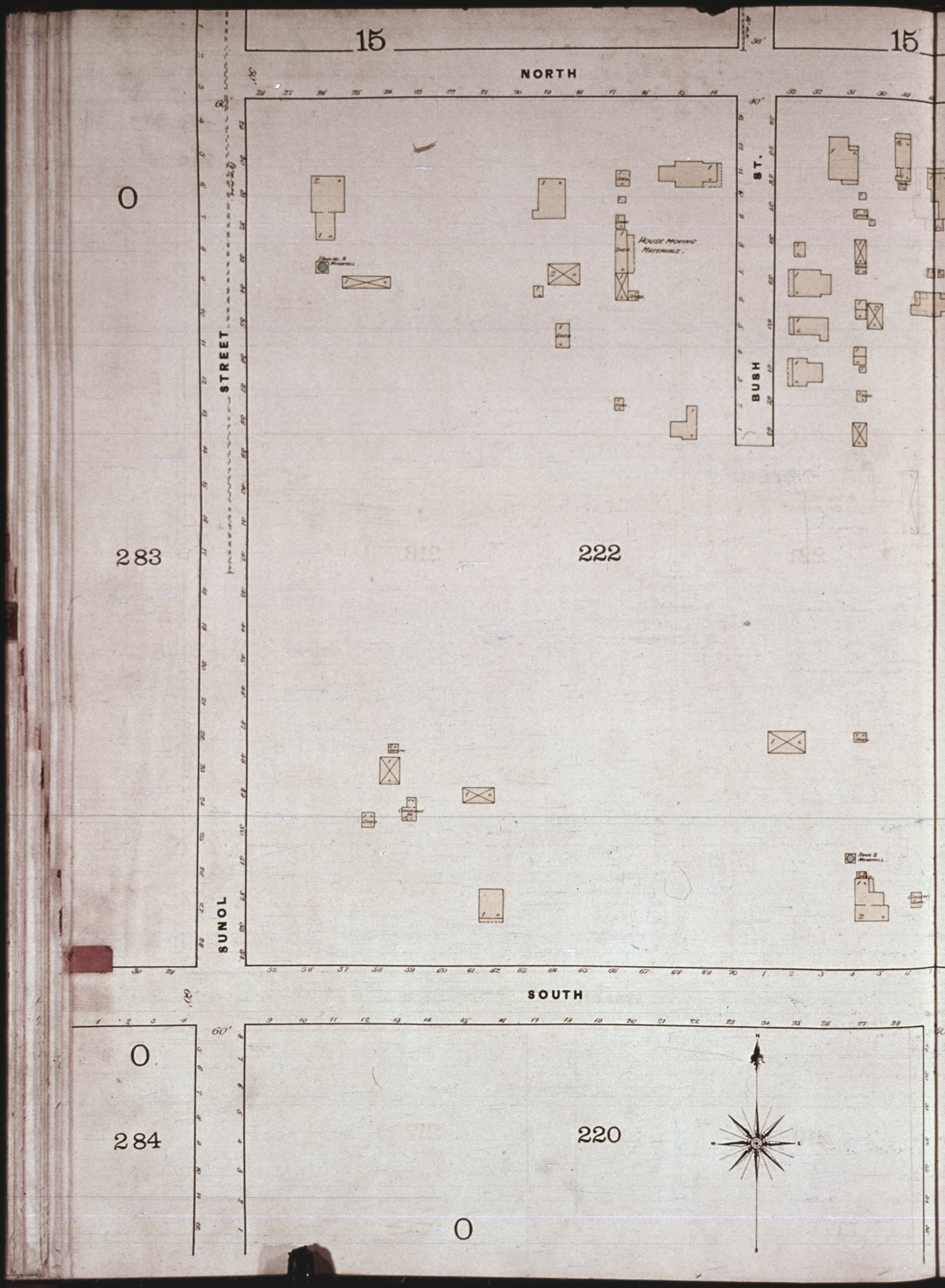
15
15
NORTH
SUNOL STREET
BUSH ST.
HOUSE MOVING MATERIALS.
0
283
222
SOUTH
0
284
220
0

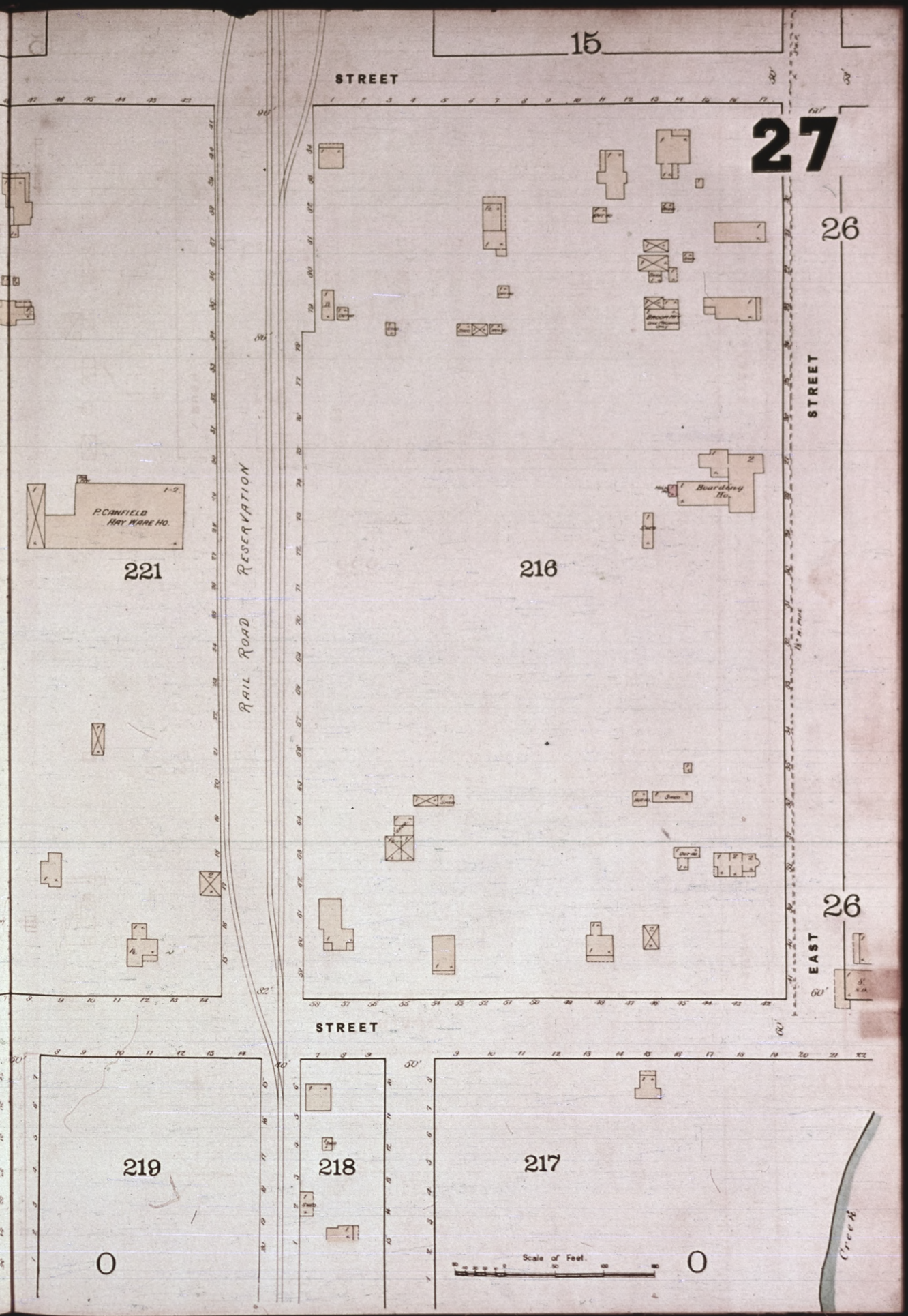
27
15
STREET
26
STREET
P. CANFIELD
HAY WARE HO.
221
RAIL ROAD RESERVATION
216
Boarding Ho.
26
EAST
STREET
219
218
217
Scale of Feet.
Creek

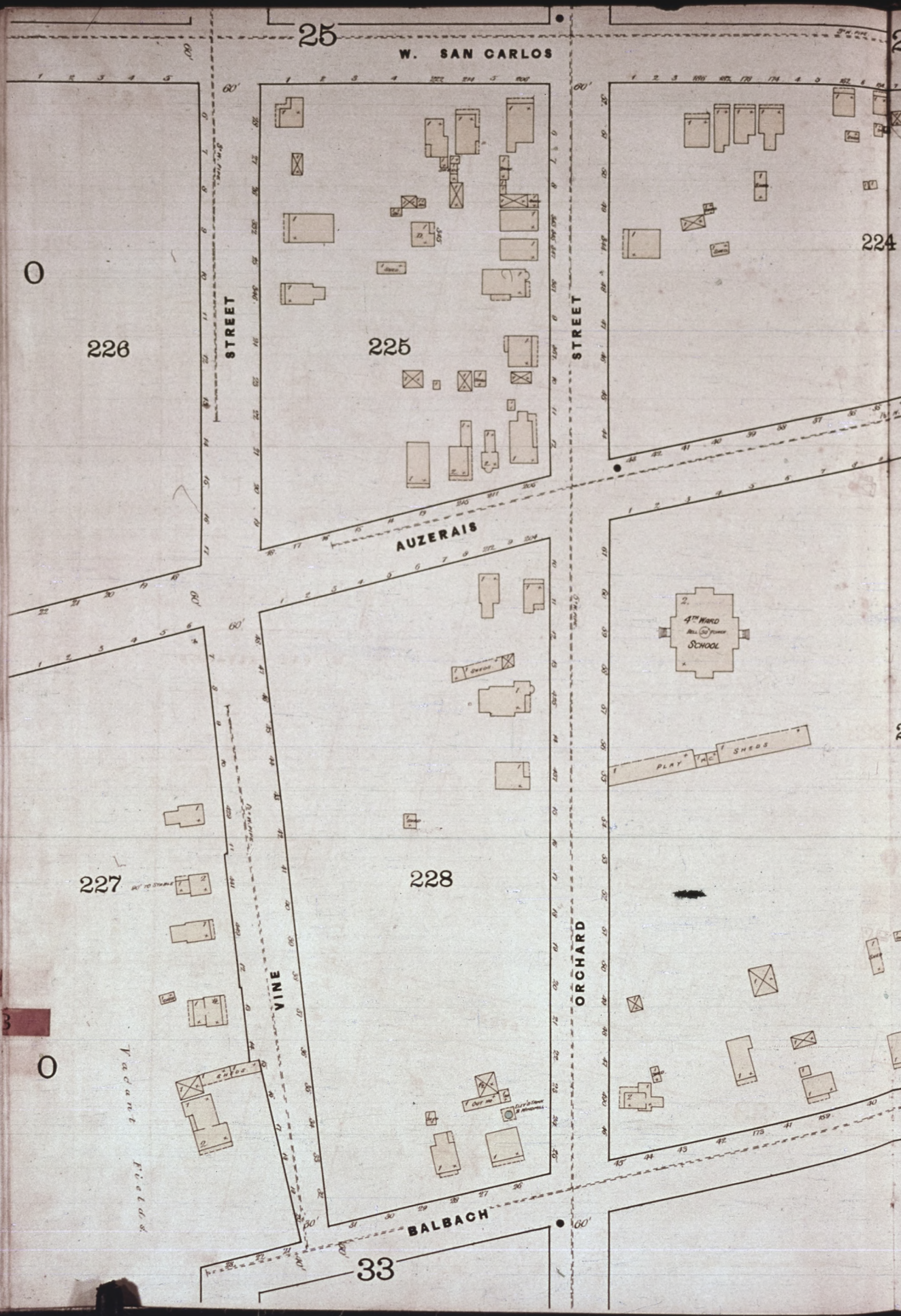
25
W. SAN CARLOS
226
225
224
STREET
STREET
AUZERAIS
227
228
4TH WARD
SCHOOL
PLAY
SHEDS
VINE
ORCHARD
BALBACH
33
Vacant Lots

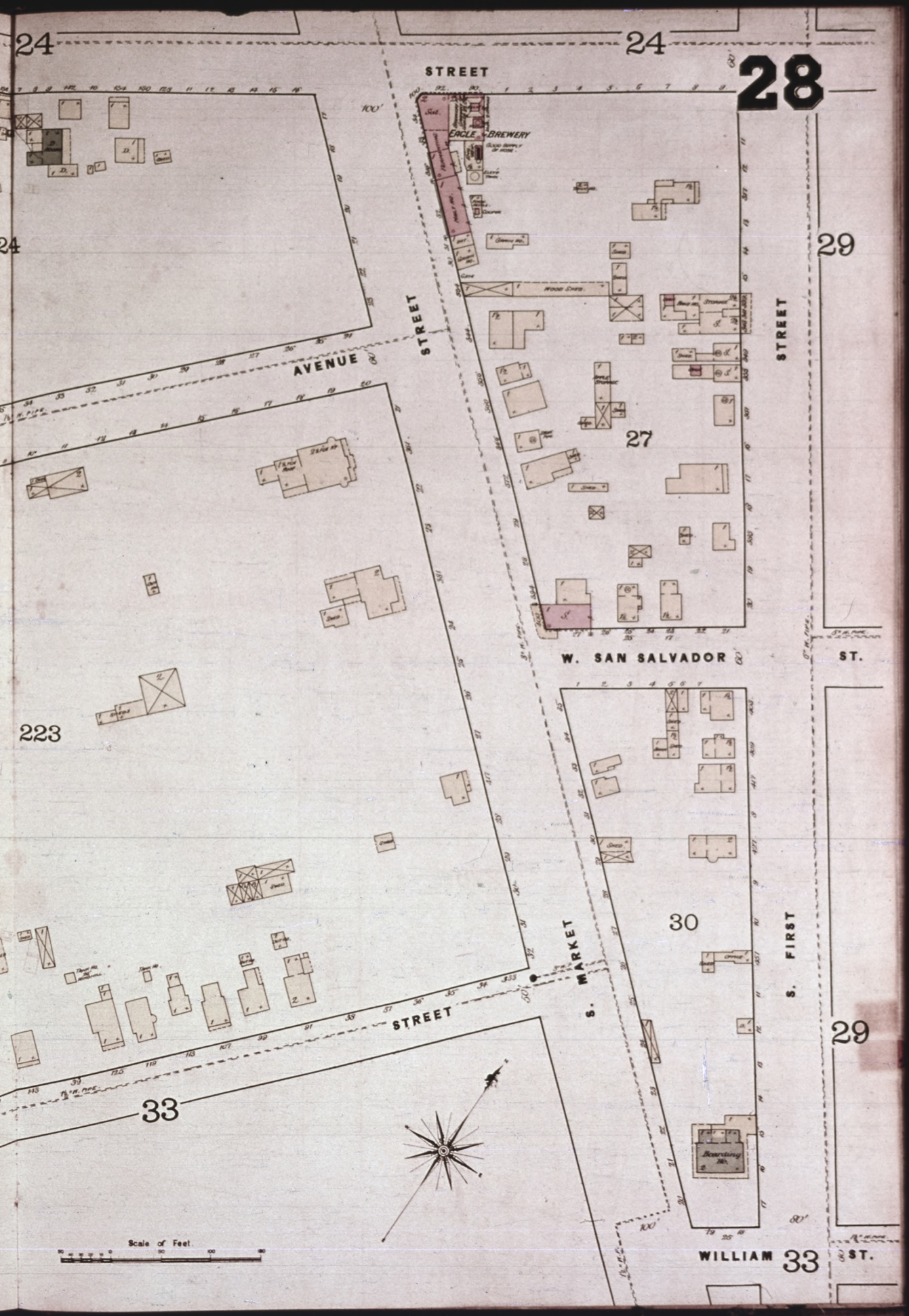
28
24
24
24
STREET
EAGLE BREWERY
Good Supply of Ice
Wood Shed
Stable
Shed
Office
Cave
Brewery Bldg.
Bottling Bldg.
Storage
Stable
Shed
Stable
Shed
Stable
Shed

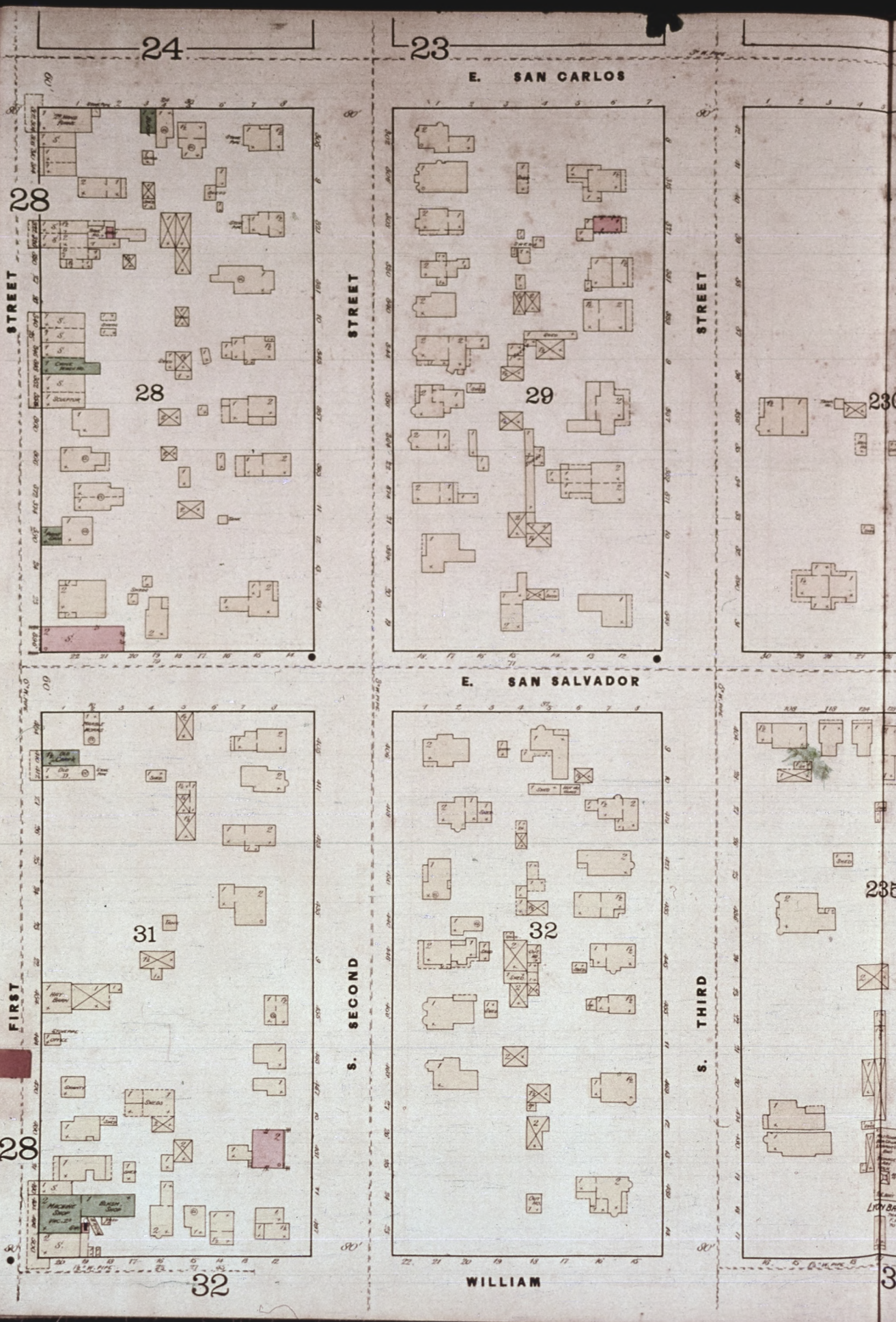
24
23
E. SAN CARLOS
28
STREET
STREET
STREET
28
29
230
E. SAN SALVADOR
FIRST
S. SECOND
S. THIRD
31
32
32
235
28
32
WILLIAM

29
23
30
32
STREET
STREET
STREET
STREET
STREET
STREET
S. FOURTH
S. FIFTH OR MAIN
S. SIXTH
230
231
232
233
234
235
CALIFORNIA CONCRETE CO. DEPOT
SAN BERNARDINO ST. DEPOT
DRIVEWAY
SHED
CATTLE CORRAL
CHUTE
FLOYD BOND & ARMORALL
QUAKER CONCRETE
LION BREWERY
SOUTHERN PACIFIC R.R.
Scale of Feet

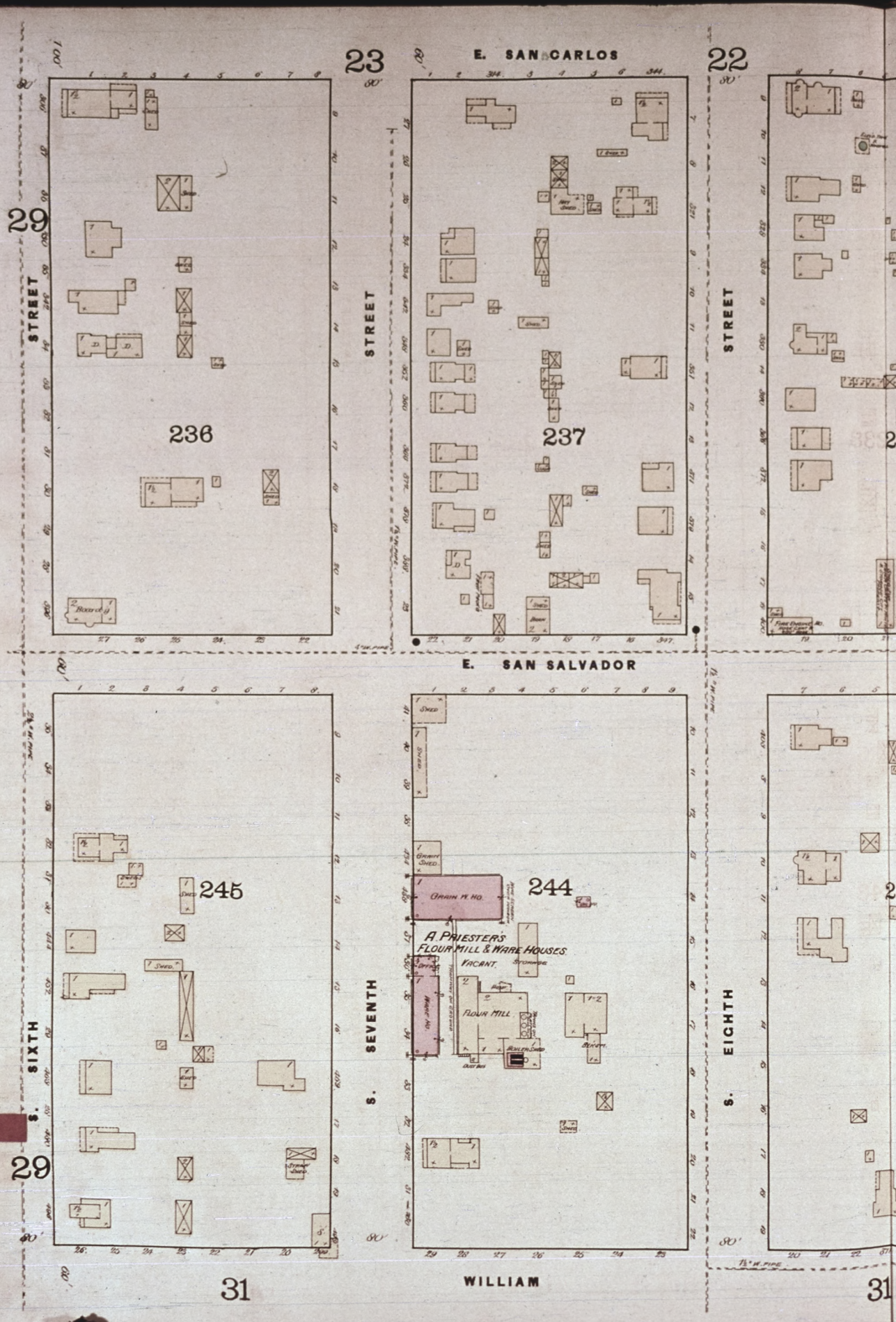
23
E. SAN CARLOS
22
29
STREET
236
237
STREET
STREET
E. SAN SALVADOR
245
244
GRAIN W. HO.
A. PRIESTER'S
FLOUR MILL & WARE HOUSES.
VACANT.
FLOUR MILL
S. SIXTH
S. SEVENTH
S. EIGHTH
29
31
WILLIAM
31

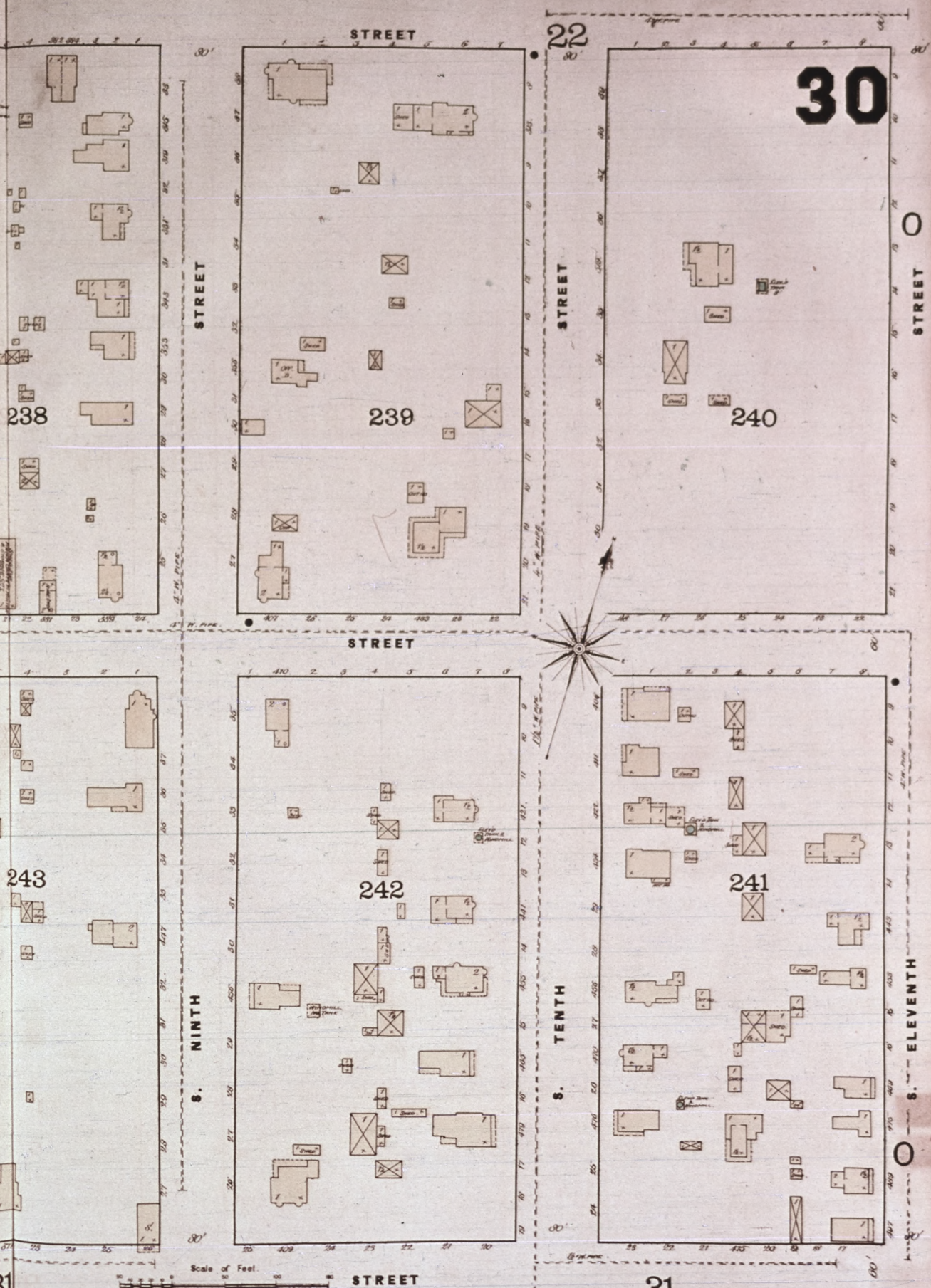
STREET
22
30
238
239
240
STREET
STREET
STREET
STREET
243
242
241
S. NINTH
S. TENTH
S. ELEVENTH
Scale of Feet
STREET
31

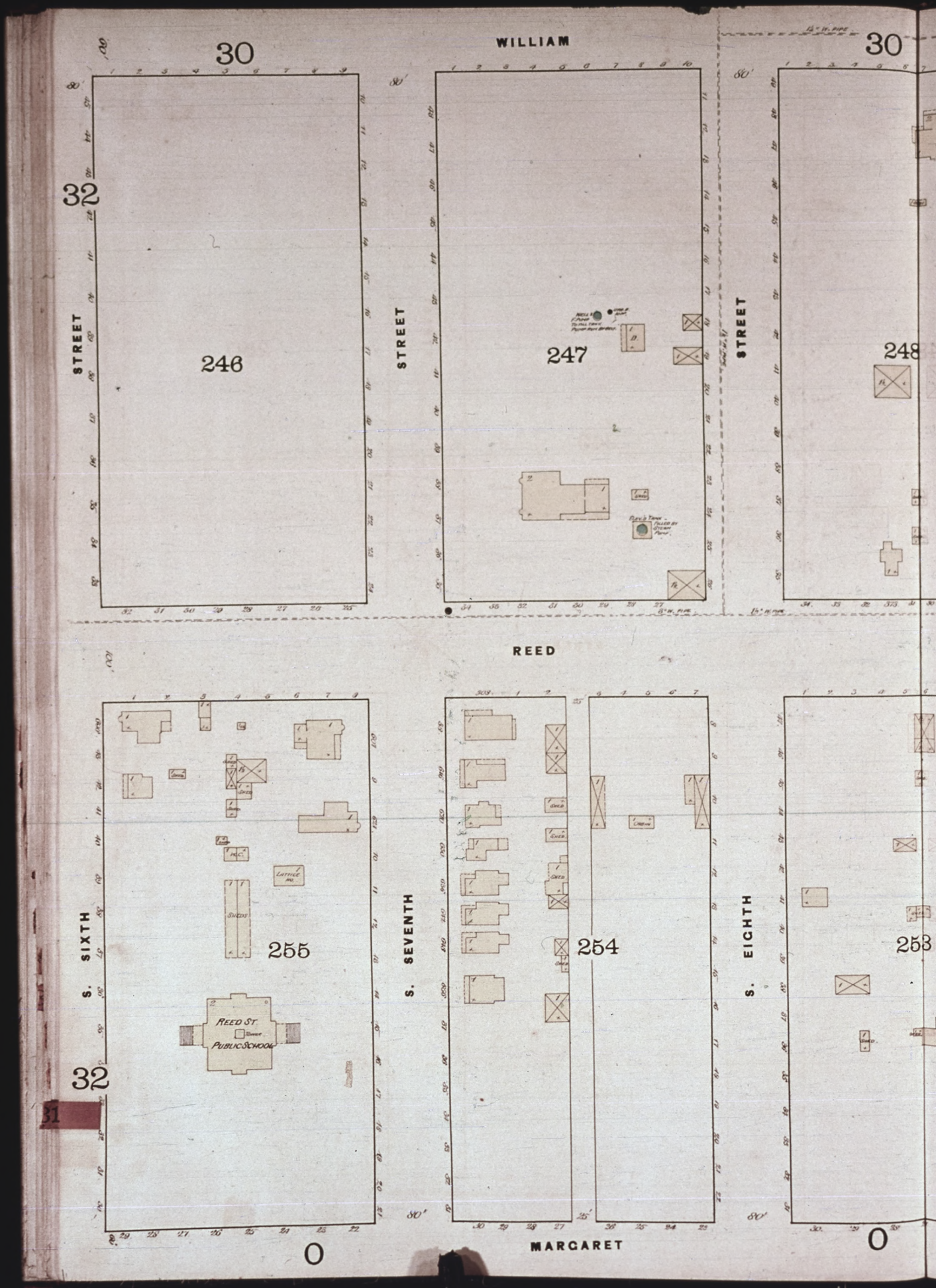
30
WILLIAM
30
32
STREET
246
STREET
247
STREET
248
REED
S. SIXTH
255
REED ST.
PUBLIC SCHOOL
S. SEVENTH
254
S. EIGHTH
253
32
31
0
MARGARET
0

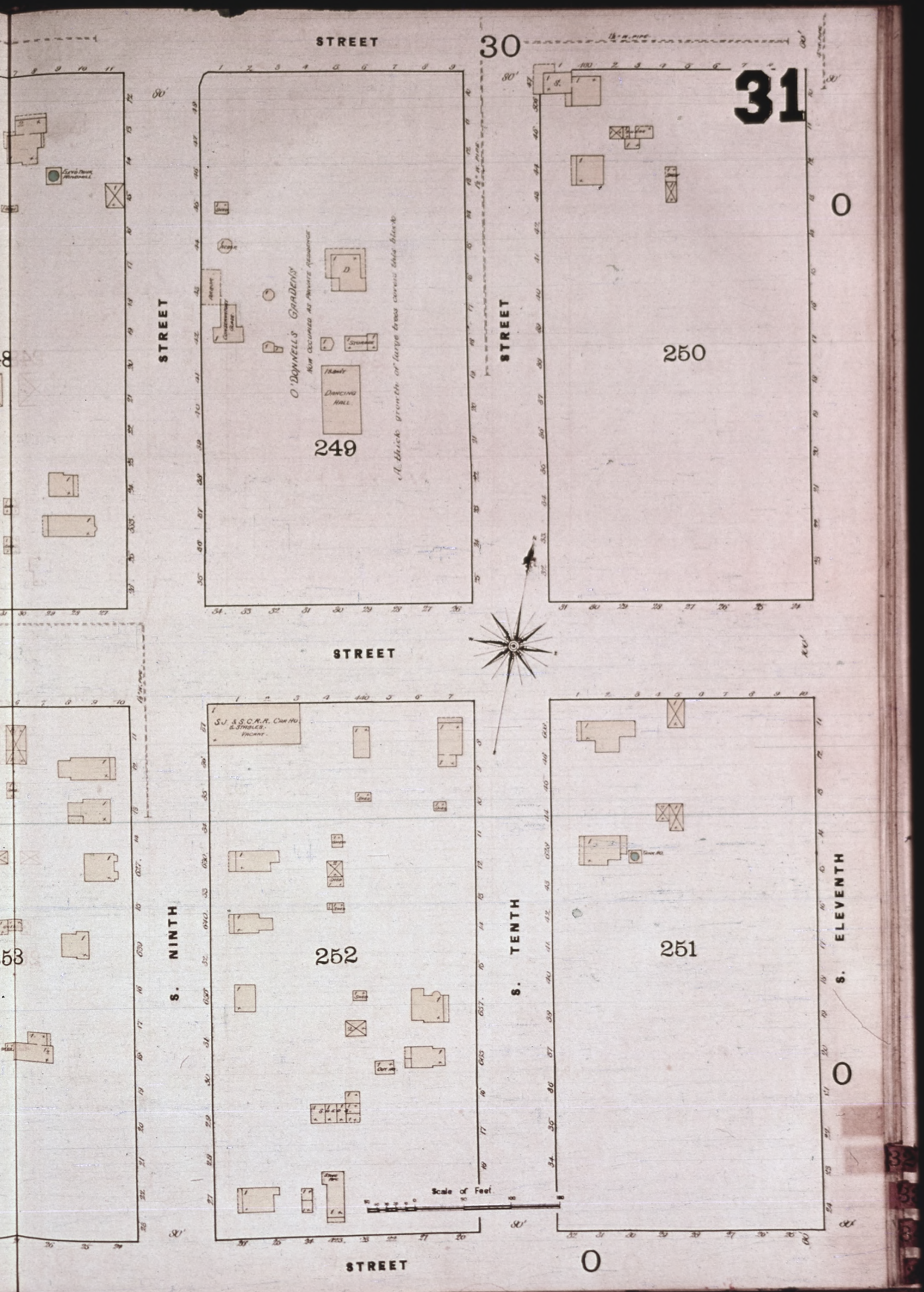
31
30
STREET
STREET
STREET
STREET
STREET
S. NINTH
S. TENTH
S. ELEVENTH
O'DONNELL'S GARDENS
Now occupied as private residence
A block growth of large trees covers this block
DANCING HALL
249
250
251
252
S.J. & S.C.R.R. Car Hu
& Stables
Scale of Feet

29
WILLIAM
29
33
MACHINE SHOP
PORTABLE & STATIONARY ENGINE MFY
BLKSM. SHOP (OLD)
SHED
DRIVE
OFFICE
BOILER SHOP
CARP'S & PATTERN SHOP
SHED
PAINT SHOP
PATTERN SHOP
STREET
34
STREET
35
STREET
256
UNFINISHED DEC. 94
REED
33
HOSE CART NO. 8
STREET
38
S. FIRST
S. SECOND
39
S. THIRD
261
34
31
32
35
MARGARET
35

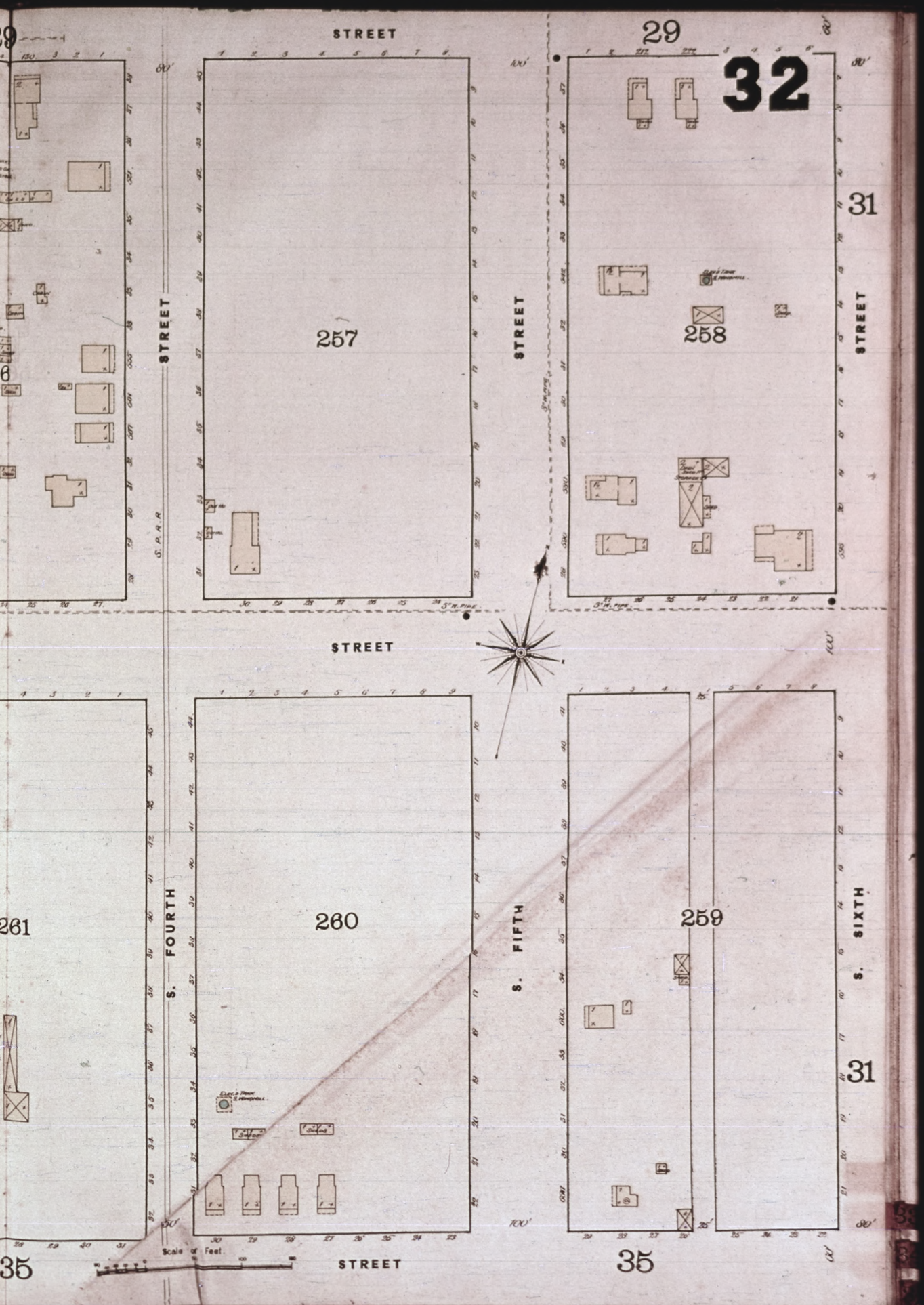
32
29
31
STREET
257
258
259
260
261
S. P. R. R.
S. FOURTH
S. FIFTH
S. SIXTH
Scale of Feet.

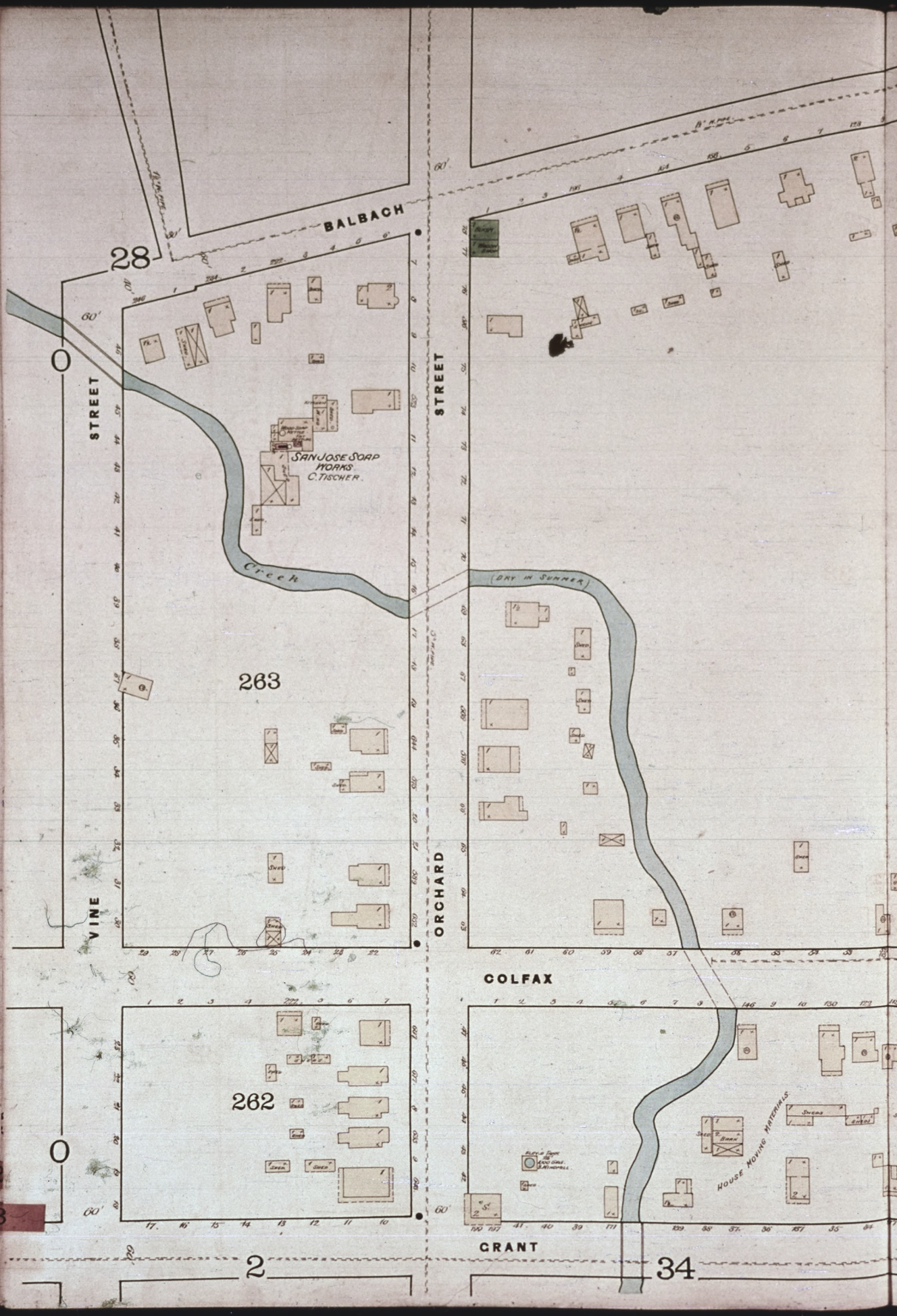
BALBACH
28
VINE STREET
ORCHARD STREET
SAN JOSE SOAP WORKS
C. TISCHER
Creek
(DRY IN SUMMER)
263
COLFAX
262
HOUSE MOVING MATERIALS
GRANT
2
34

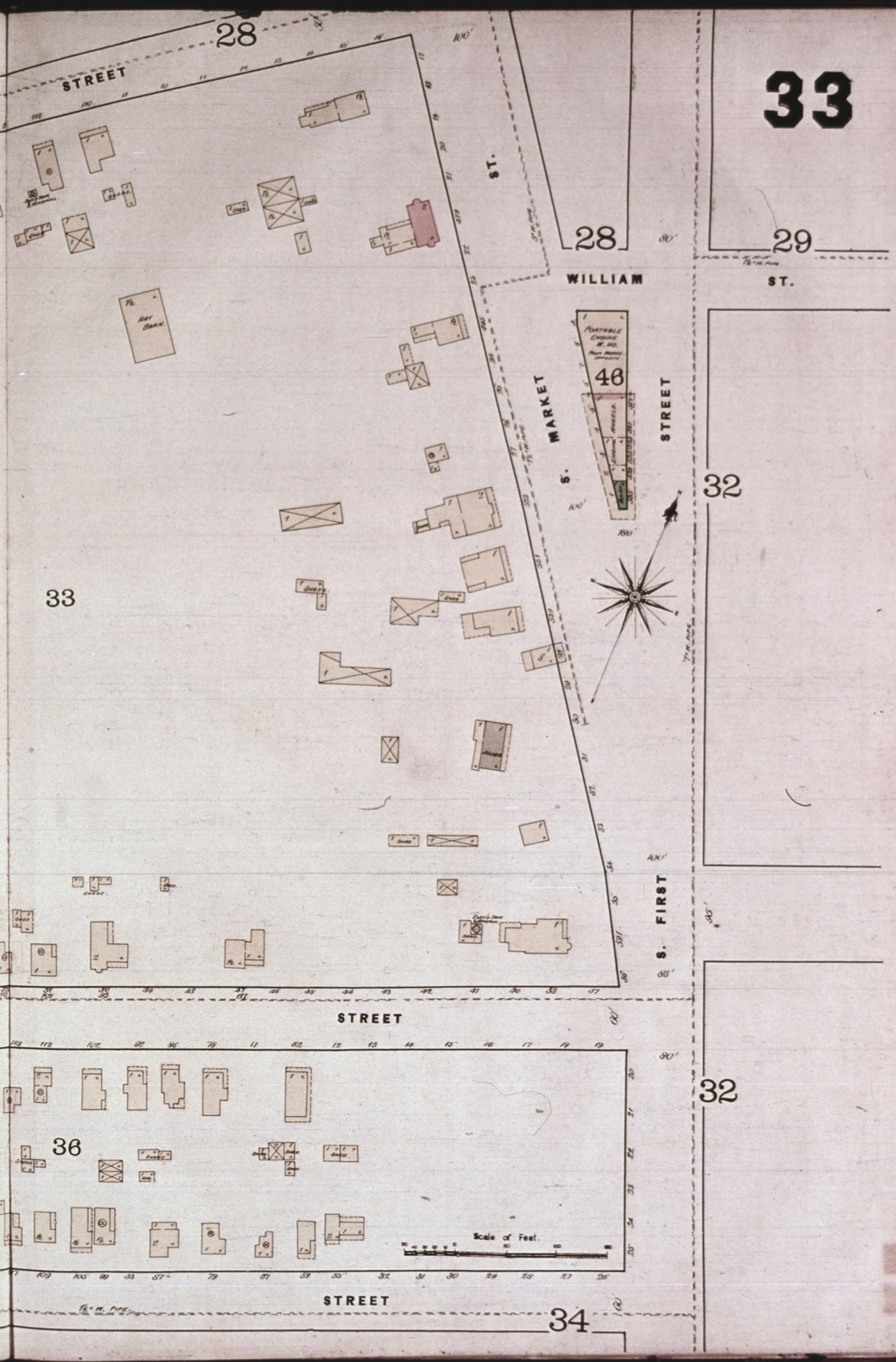
28
STREET
ST.
28
WILLIAM
ST.
33
29
HAY BARN
PORTABLE ENGINE
46
MARKET
S.
STREET
32
33
S. FIRST
STREET
36
Scale of Feet.
STREET
34
32

32
35
S. FIRST
33
STREET
STREET
STREET
STORAGE
FRUIT PACKING DEPOT
264
265
37
DRIVEWAY
STATE
270
UNION
BRIDGE
DUANE
CRANT
33
ORCHARD
2
2

35
STREET
FIRST ST. RAILWAY CO'S STABLES
34
STREET
STREET
STREET
266
267
STREET
268
269
POND
KING
OAK
CULVERT
DRY IN SUMMER
FRUIT BOXING
STREET
Scale of Feet
2

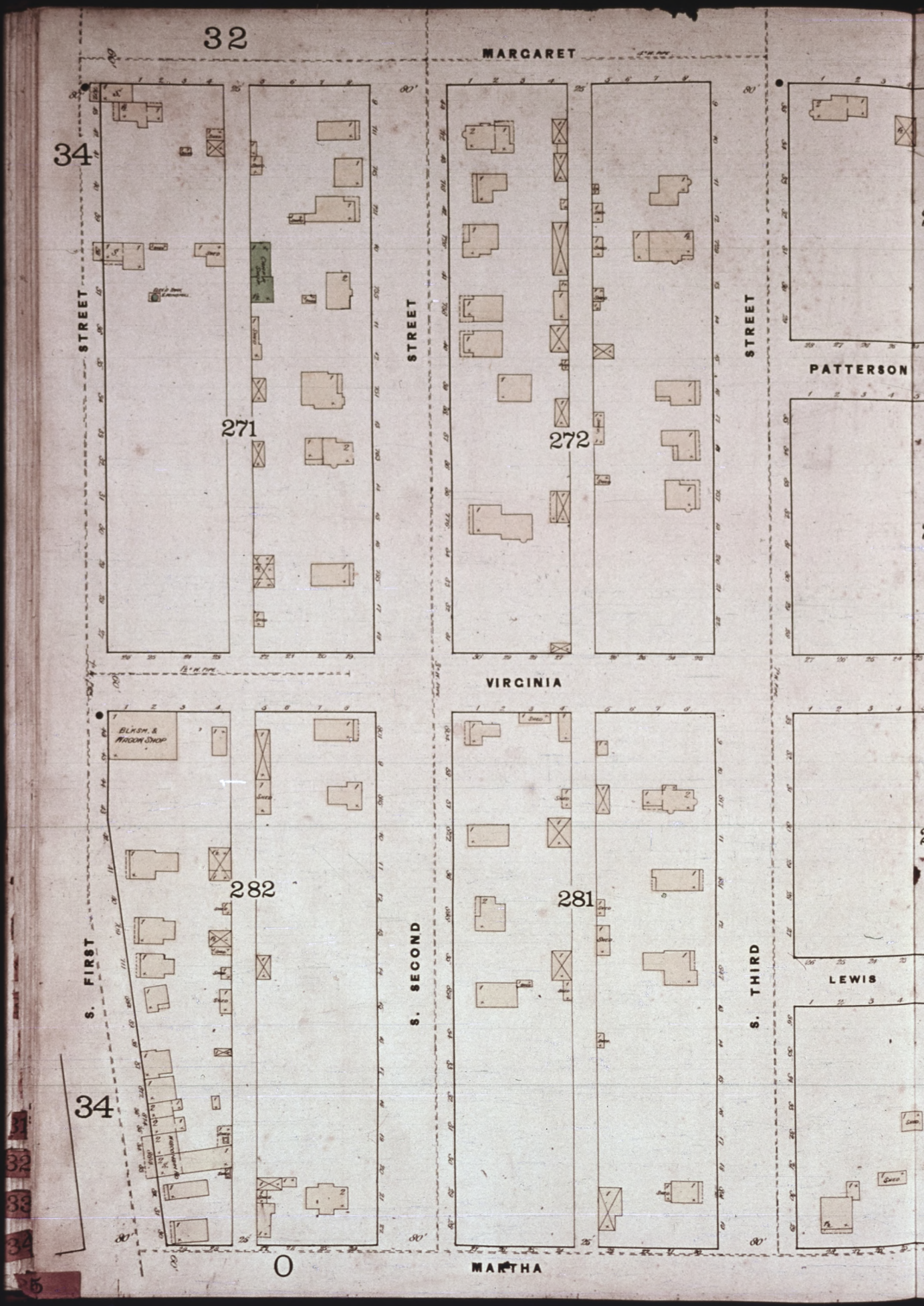
32
MARGARET
34
STREET
271
STREET
272
STREET
PATTERSON
VIRGINIA
BLKSM. & WAGON SHOP
282
281
S. FIRST
S. SECOND
S. THIRD
LEWIS
34
0
MARTHA

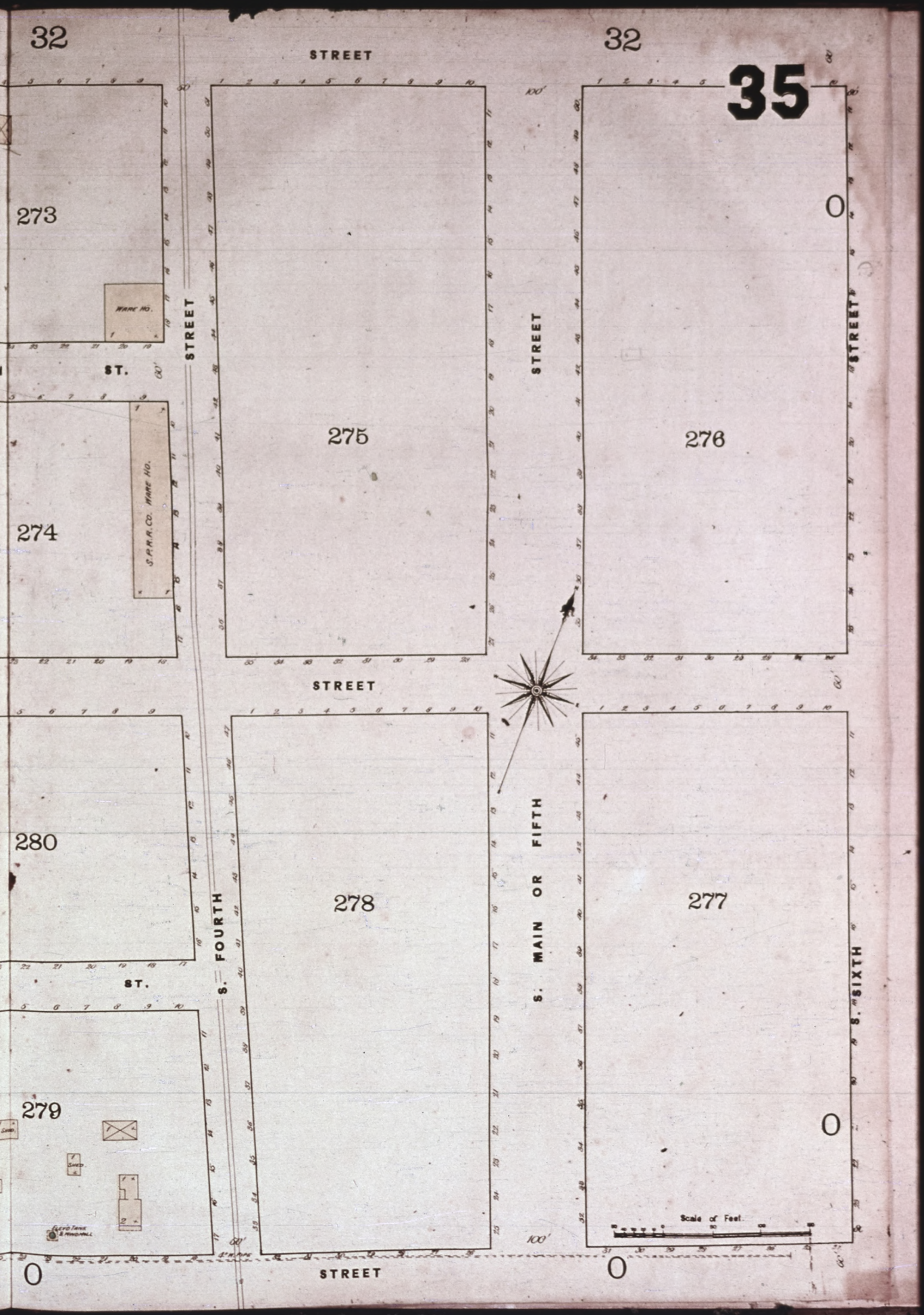
32
STREET
32
35
273
WARE HO.
ST.
STREET
STREET
STREET
0
274
S.P.R.R.CO. WARE HO.
275
276
STREET
280
ST.
S. FOURTH
278
S. MAIN OR FIFTH
277
S. SIXTH
279
SHED
SHED
Scale of Feet
0
STREET
0

BLOCK NUMBERS.

BLOCK NO.	SHEET	BLOCK NO.	SHEET	BLOCK NO.	SHEET	BLOCK NO.	SHEET	BLOCK NO.	SHEET	BLOCK NO.	SHEET	BLOCK NO.	SHEET	BLOCK NO.	SHEET	BLOCK NO.	SHEET	BLOCK NO.	SHEET	BLOCK NO.	SHEET	BLOCK NO.	SHEET	BLOCK NO.	SHEET	BLOCK NO.	SHEET	BLOCK NO.	SHEET
1	4	10	18	30	32	56	16	77	11	96	1	118	6	134	6	137	13	170	16	196	21	213	26	231	29	249	31	267	34
2	4	11	18	31	32	57	16	78	11	97	1	119	6	135	6	138	13	171	16	197	21	214	26	232	29	250	31	268	34
3	4	12	18	32	32	58	16	79	11	98	1	120	6	136	6	139	13	172	16	198	21	215	26	233	29	251	31	269	34
4	11	13	17	33	32	59	16	80	11	99	1	121	6	137	6	140	13	173	16	199	21	216	27	234	29	252	31	270	34
5	10	14	17	34	32	60	16	81	11	100	1	122	6	138	6	141	13	174	16	200	21	217	27	235	29	253	31	271	34
6	10	15	17	35	32	61	16	82	11	101	1	123	6	139	6	142	13	175	16	201	21	218	27	236	29	254	31	272	34
7	10	16	17	36	32	62	16	83	11	102	1	124	6	140	6	143	13	176	16	202	21	219	27	237	29	255	31	273	34
8	10	17	17	37	32	63	16	84	11	103	1	125	6	141	6	144	13	177	16	203	21	220	27	238	29	256	31	274	34
9	10	18	17	38	32	64	16	85	11	104	1	126	6	142	6	145	13	178	16	204	21	221	27	239	29	257	31	275	34
10	10	19	17	39	32	65	16	86	11	105	1	127	6	143	6	146	13	179	16	205	21	222	27	240	29	258	31	276	34
11	11	20	18	40	32	66	16	87	11	106	1	128	6	144	6	147	13	180	16	206	21	223	27	241	29	259	31	277	34
12	11	21	18	41	32	67	16	88	11	107	1	129	6	145	6	148	13	181	16	207	21	224	27	242	29	260	31	278	34
13	11	22	18	42	32	68	16	89	11	108	1	130	6	146	6	149	13	182	16	208	21	225	27	243	29	261	31	279	34
14	11	23	18	43	32	69	16	90	11	109	1	131	6	147	6	150	13	183	16	209	21	226	27	244	29	262	31	280	34
15	11	24	18	44	32	70	16	91	11	110	1	132	6	148	6	151	13	184	16	210	21	227	27	245	29	263	31	281	34
16	11	25	18	45	32	71	16	92	11	111	1	133	6	149	6	152	13	185	16	211	21	228	27	246	29	264	31	282	34
17	11	26	18	46	32	72	16	93	11	112	1	134	6	150	6	153	13	186	16	212	21	229	27	247	29	265	31	283	34
18	11	27	18	47	32	73	16	94	11	113	1	135	6	151	6	154	13	187	16	213	21	230	27	248	29	266	31	284	34
19	11	28	18	48	32	74	16	95	11	114	1	136	6	152	6	155	13	188	16	214	21	231	27	249	29	267	31	285	34

Corrected To Dec. 1887

INSURANCE MAP OF SAN JOSE CALIFORNIA

PUBLISHED BY THE SANBORN MAP AND PUBLISHING CO. Limited

117 BROADWAY, NEW YORK

Price 50 Dollars — 1884 — Scale 50 ft. to an inch

COPYRIGHT 1885 BY THE SANBORN MAP AND PUBLISHING CO.

REPORT, 1887.

SAN JOSE, CAL.

POPULATION, 30,000. **PREVAILING WINDS**, North in Summer and South in Winter. Town site comparatively level.

WATER SUPPLY.—San José Water Co. Almost entirely gravity. 3 Reservoirs in Santa Cruz Mountains, aggregate capacity 296,000,000 gals. Los Gatos Creek supplies, at lowest ebb tide, about 1 million gals. per diem. In addition to above gravity system there is a Knowles Compound Duplex Pump (see Sheet 16, Blk 174), capacity 2 million gals. per diem, which forces water from 6 Artesian Wells to Mains and also to Tanks (400,000 gals. capacity) about 75 ft. above average Street grade. Average pressure at hydrants 30 to 38 lbs. per sq. inch. About 45 miles of pipe in San José from 1½ in. to 16 in. In addition to supplying the city of San José, the Water Work Co. supply (from same reservoir), the following cities and towns, viz.: Santa Clara, Los Gatos, Crandallville and University. Total miles of Co.'s pipe about 70.

FIRE DEPARTMENT—Partly paid. Permanent Paid Force consists of Chief, Assistant Chief, Hydrant Inspector and 28 Men. 2 Second Class Steamers, 1 Second Class Hayes Hook and Ladder Truck. 5 Two wheel Hose Carts (1 in reserve) carrying 500 ft. 2½ in. Hose, each. All drawn by Horses. 2 Independent Volunteer Hose Companies. Five Hundred ft. 2½ in. Hose to each Cart. 125 Hydrants. 38 American Dist. Tel. Co.'s Alarm Boxes.

ADDITIONAL INDEX, 1887.

Albion Hotel	15	Christian Church	24	Parking & Co., Grove Fact.	10	Kneeter, G., Wood Yard	16
Anderson, J. E., Fruit Packing	4	City Hall	24	Oakwood Lumber Co.	12	Kimberlstone & Son, Mach. Shop	16
Burns, P. O., Wine Company	30	Convent of Notre Dame	11	Hernandez Bit & Four M'f'y	11	Meserve, C. E., Lumber Yard	21
Caton, F. E. & Co., Mach. Shop	14	Earl Fruit Co.'s Packing House	7	Holmes, J., Hay Warehouse	16	Moore Hall Building	18
Central Block	24	Enright's Iron Works	30	Horticultural Hall	24	San José Granite & Marble Works	4
" Milling Co.	19	Farmers Wood Yard	16	Hotel Vendome	5	Santa Clara Co. Lumber Yard, V'd	17
						Santa Clara Valley Co-operative	
						Vineyard Co.	13
						Snyder, Foss & Co., Bonded Warehouse	3
						Tebbenjoans Hotel	4
						Tower Printing	17
						Towle Bros. & Co., Box Warehouse	1
						Turn Halle	18
						Vineyard Block	5
						Voorhies, F. L., Planing Mill	13
						Wood & Brown's Warehouse	1

INDEX.

STREETS.

A

Alameda Road, ... 12, 14, 15
Autumn, ... 1, 2, 13, 15, 16
Auzerais Ave., ... 28
Ayr Ave., ... 16

B

Balbach, ... 28, 32
Bassett, ... 1
Bush, ... 15, 27

C

Carlisle, ... 13
Carmen Alley, ... 1
Cinnabar, ... 1
Clinton Place, ... 14
Colfax, ... 33
Cottage Lane, ... 15
Crandal, ... 34

D

Dane, E., ... 4
Delmas, ... 1-96 16
" 101-299 *20
" 102-298 *25
Divine, ... 30-99 19
" 100-346 *11
" 101-245 *8
" 351-380 13
Duane, ... 34

E

East, ... 15, 16, 26, 27
Eighth, N., ... 1-96 26
" 101-298 9
" 300-397 8
" 401-496 7
" S., ... 1-98 29
" 101-296 22
" 301-499 20
" 501-698 21
Elizabeth, ... 1-98 18
" 101-253 11
Elizondo, ... 1-96 17
" 101-299 *18
Eleventh, N., ... 1-96 21
" 101-297 *8
" 401-515 *7
" S., ... 1-96 21
" 101-295 27
" 302-497 *20
" 501-699 *21
Elizabeth, ... 21

F

Fifth, N., ... 1-96 19
" 101-295 4
" 301-473 6
" S., ... 1-98 28
" 301-498 29
" 501-698 32
" 701-896 25
First, N., ... 1-98 18
" 101-298 19
" 301-446 4
" 449-545 1
" S., ... 1-98 18
" 101-298 24
" 301-497 *28
" 303-498 *29
" 501-647 *32
" 503-698 *33
" 701-817 *34
" 703-896 *35
Fountain Alley, ... 18
Fourth, N., ... 1-96 19
" 101-297 *18
" 102-299 *9
" 301-476 6
" S., ... 1-98 19
" 101-296 23
Fourth, S., ... 301-499 29
" 501-698 27
" 701-896 35
Fox Ave., ... 3, 4, 5

G

Grant, ... 2, 33, 34

H

Hayes, ... 21
Hensley Ave., ... 4, 5, 6
Hewlett, ... 23
Howard Ave., ... 3

J

Julian, E., ... 1, 2, 3, 4, 10, 12, 14
" W., ... 4, 6, 8, 9, 10

K

King, ... 34

L

Lanzen Ave., ... 1
Lewis, ... 35
Lightstone, ... 16
Locust, ... 101-296 22

M

Main, N., ... 1-96 19
" 103-299 2
" 301-475 6
" S., ... 1-96 19
" 301-498 29
" 501-698 32
" 701-896 35
Margaret, ... 1-249 *32
" 2-250 *33
" 251-497 *31
Market, ... 1-253 *11
" 2-98 *18
" 102-298 *16
" Julian to Bassett 4
" Old, ... 1-95 *17
" S., ... 1-98 *18
" 101-298 24
" 301-496 29
" 501-598 32
Marlette, ... 35
Martel, ... 15
Martha, ... 35
Montgomery, ... 1, 12, 13, 14

N

Ninth, N., ... 1-95 *20
" 2-96 *21
" 101-297 *8
" 301-398 8
" 401-497 *7
" S., ... 1-97 *20
" 2-96 *21
" 101-296 22
" 303-496 *20
" 501-698 31
North, ... 15, 26, 36, 37

O

Oak, ... 2, 34
Orchard, ... 2, 17, 24, 25, 26, 33, 34

P

Park Ave., ... 25, 26
Patterson, ... 35
Pleasant, ... 13, 15
Pond, ... 2, 34

R

Reed, ... 1-248 32
" 251-498 31
River, N., ... 1-96 13
" 101-245 12
" S., ... 1-96 *16
River, S., ... 3-96 *17
" 101-196 25
Ryland, ... 170-287 3

S

St. James, E., ... 1-148 10
" 153-304 9
" W., ... 1-99 10
" 103-305 11
" 304-455 12
St. John, E., ... 1-147 *10
" 2-248 *13
" 103-250 *19
" 153-305 *9
" 253-299 *7
" 403-549 *21
" W., ... 1-95 *10
" 2-99 *14
St. Mary's, ... 1-98 24
San Antonio, E., ... 48-145 23
" 301-542 22
" W., ... 1-96 24
" 301-542 23
" Augustine, ... 101-296 11
" 351-491 12
" 503-476 *13
" Center to Margaret 14
" Carlos, E., ... 1-99 *24
" 2-248 *25
" 47-147 *23
" 250-496 *22
" 301-541 *22
" W., ... 1-99 *24
" 2-248 *25
" 301-542 *21
Fernando, E., ... 1-97 *15
" 2-46 *24
" 50-298 *23
" 101-249 *19
" 251-499 *18
" 302-549 *22
" 401-549 *21
" W., ... 1-99 *15
" 2-198 *24
" 201-295 *23
" 303-396 *25
" Delmas to Sax *26
" *28
" Pedro, N., ... 271-455 *3
" S., ... 1-98 12
" Salvador, E., ... 1-98 14
" 251-499 20
" W., ... 28
Santa Clara, E., ... 1-98 18
" 101-298 16
" 251-399 20
" 401-549 22
" 1-99 11
" 101-252 *11
" 102-249 *12
" 251-397 *13
" River to Delmas 21, 22
" Terrace, ... 1-99 *11
" 2-250 *12
" 101-261 *12
" 260-298 *13
Second, N., ... 1-96 18
" 101-299 16
" 301-495 4
" 451-539 5
" S., ... 1-96 24
" 101-297 *24
" 102-298 *23
" 301-498 29
" 501-698 32
" 701-896 35
Senter, ... 1, 14
Seventh, N., ... 1-96 20
" 101-296 9
" 297-396 8
" 401-570 7
" S., ... 1-96 29
" 101-296 *23
" 102-298 *22
" 301-499 20
" 501-698 21
Sixth, N., ... 1-95 *19
" 2-96 *20
" 101-296 *21
" 301-499 *6
" S., ... 1-95 *19
" 2-96 *20
" 301-499 *29
" 302-498 *28
" 501-699 *22
" 502-696 *21
" 701-899 *25
South, ... 27
State, ... 34
Stockton Ave., ... 1, 14
Sunol, ... 15, 27

T

Tenth, N., ... 1-96 21
" 300-395 4
" 400-475 5
" S., ... 1-96 21
" 100-297 22
" 300-499 30
" 500-699 31
Livery, ... 24
Terraine, ... 11
Third, N., ... 1-97 *18
" 2-96 *19
" 100-297 18
" 300-476 *6
" 401-451 *5
" 453-477 *5
" S., ... 1-96 *18
" 2-98 *19
" 101-296 23
" 301-500 30
" 501-699 33
" 701-899 35

U

Union, ... 34

V

Vine, ... 1-98 17
" 101-298 25
" 301-496 28
" 501-649 33
Virginia, ... 29

W

Walnut, near Park Ave., ... 26
Washington, ... 220-249 6
" ..... 6th to 11th 7
" Square, ... 8
Wells, ... 21, 22
Whitney, ... 1-045 *22
William, ... 1-245 *23
" 251-497 *24
" 252-498 *25
Wilson, ... 15

SPECIALS.

A

Adel, W. T., Carriage Shop 18
Alameda Hotel, ... 15
Alameda Lumber Co., ... 19
" Palace Hotel, ... 19
Altman, F., Foundry, ... 15
Anderson, J. E., Fruit Depot, ... 1
Andrews & Cortlandall, Park Pkg., 28
Arguello Block, ... 24
Auzerais Hotel, ... 18

B

Balata Paint Works, ... 9
Balbach's Block, ... 18
Baptist Church, ... 11
Bassler's Block, ... 18
Bentley & Smith, Wind-mill M'f'y, 15
Berringer, W. M., Hay Warehouse 16
Bethel Church, ... 10
Bradley, C., Carriage M'f'y, ... 18
Britton, J., Box Factory, ... 3

C

California Coffee M'f'y, ... 13
" Theatre, ... 16
Canfield, F., Hay Warehouse, ... 27
Caton's Foundry, ... 14
Central Hall, ... 16
City Carriage Shop, ... 18
" Livery, ... 18
Convent of the Sacred Heart, ... 11
Co-operative Works, ... 19
Court House, ... 10

D

Delmonly, A., Winery, ... 17
Dexter, L. W., Planing Mill, ... 13
" Livery, ... 24

E

Eagle Brewery, ... 29
" Coffee & Spice Mill, ... 19
Eclipse Livery, ... 18
Episcopal Church, ... 10
Eureka Hotel, ... 4
Europe Hotel, ... 11
Evans' Warehouse, ... 1

F

Farmers' Hotel, ... 16
" Lumber & Wood Yard, ... 11
" Union, ... 11
" Warehouse, ... 1
First Presbyterian Church, ... 16
" St. Railway Co.'s Stables, ... 34
Fredericksburg Brewing Co., ... 2

G

Garden City Gas Works, ... 14
Germania Club House, ... 23
Gillespie, T. J., Planing Mill, ... 17
Golden Gate Fruit Packing Co., ... 4
Greenwich, L. G., Fruit Packing, ... 4
Grey Eagle Stables, ... 17
" W., & Son, Machine Shop, ... 13
Grossider & Nelson, Tannery, ... 25

H

Hensley House, ... 11

I

Independent Mill & Lumber Co., ... 11

J

Jefferson Block, ... 17
" Hotel, ... 17

K

Krumb's Brewery, ... 18

L

Lafranc Block, ... 11
Lake, A., Box Factory, ... 3
" House, ... 36
Lamotte Hotel, ... 11
Levy's Block, ... 17
Lightstone Building, ... 16
Lion Brewery, ... 29
Live Oak Park, ... 25
Lotz, A., Machine Shop, ... 14
Lyndon Block, ... 11

M

McKee, G. S., & Co., Paint Works, 32
McKiernan, C., Lumber Yard, ... 11
McLaughlin & Ryland's Building, ... 18
Martin Block, ... 18
Masonic Temple, ... 14
Methodist Episcopal Church, ... 10
Moody's Flour Mill, ... 19

N

New California Theatre, ... 18
" York Exchange, ... 18

P

Pacific Carriage Factory, ... 17
" Hotel, ... 18
Paul Block, ... 18
Pfister, A., Flour Mill, ... 20
" Grain Warehouse, ... 1
Phelan Building, ... 18
Pioneer Hotel, ... 17
Portable & Stac. Engine M'f'y, ... 32
Porter Bros., Fruit Packing, ... 3
Presbyterian Church, ... 10

R

Roberts Building, ... 18
Rose House, ... 24
Ryland Block, ... 18

S

St. James Hotel, ... 18
" Joseph's Catholic Church, ... 16
" Patrick's Church, ... 19
San José Agricultural Works, ... 19
" " Brush Electric Light Co., ... 19
" " Dye Works, ... 19
" " Foundry, ... 24
" " Furniture Co., ... 12
" " Ice Works, ... 13
" " Independent Mill & Lumber Co., ... 11
" " Packing Co., ... 9
" " Pottery, ... 1
" " Savings Bank, ... 18
" " Soap Works, ... 32
" " Water Works, ... 15
S. J. & S. C. Railway Co.'s Bull'g's 19
Santa Clara Valley Mill & Lum. Co. 19
S. P. C. R. R. Depot & Warehouse 10
S. P. R. R. Car House, ... 4
" " Freight & Warehouses, ... 3
" " Round House, ... 5
Spring & Co., Auction House, ... 18
State Normal School, ... 22
Steiger, A., Pottery, ... 1
Swiss Hotel, ... 12

T

Tantau Block, ... 24
Thacher, C., Soap Works, ... 32

U

U. P. Church, ... 19

W

Washington Block, ... 17
Westend Carriage Factory, ... 13
Western Hotel, ... 12
What Cheer House, ... 18
Wilcox, M. W., Broom M'f'y, ... 18

* Indicates only one side of Street shown.

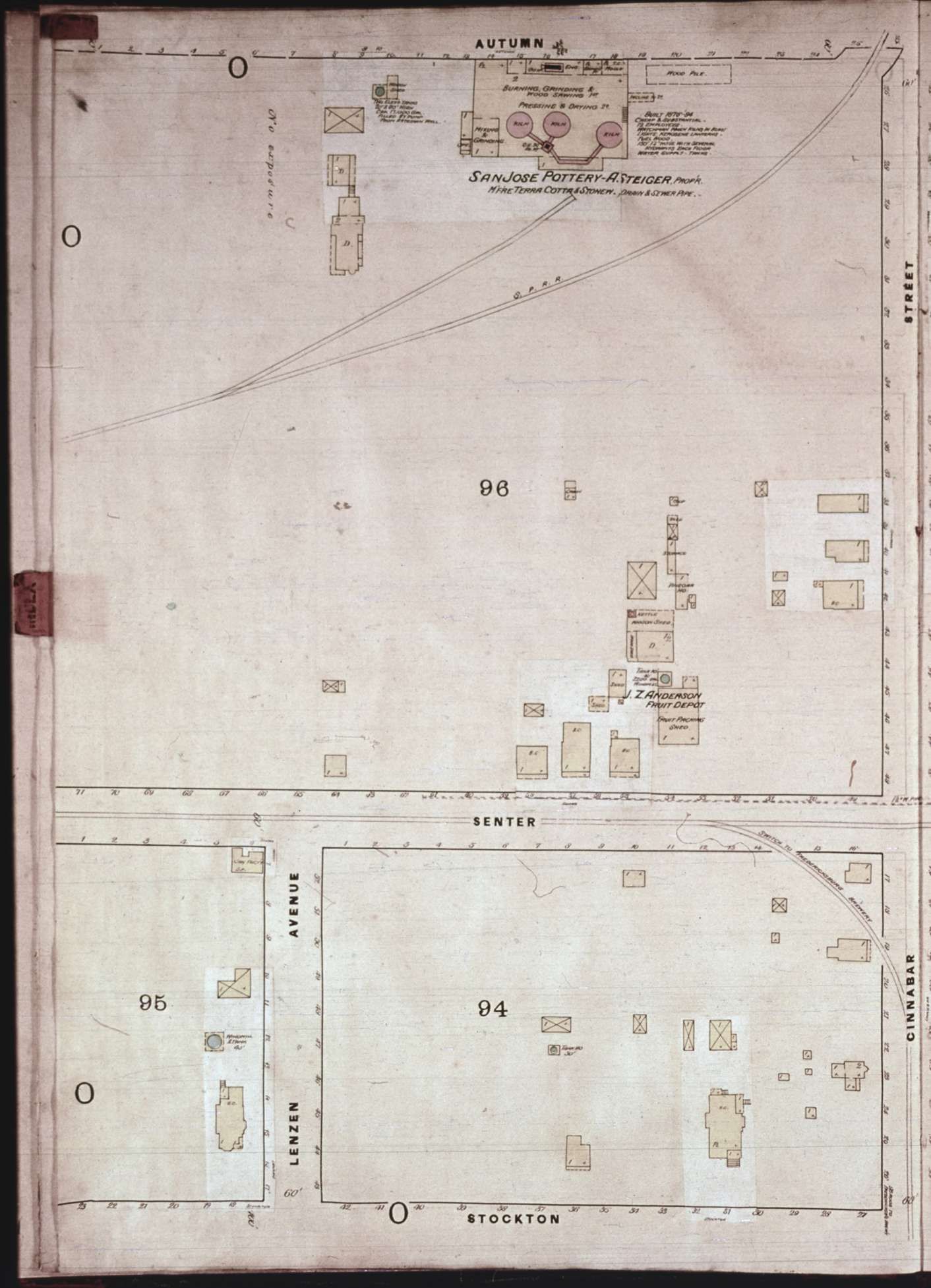
AUTUMN
BURNING, GRINDING & WOOD SAWING Hse.
PRESSING & DRYING Rm.
MIXING & GRINDING
KILN
KILN
KILN
WOOD PILE
SAN JOSE POTTERY - A. STEIGER, PROP'R.
M'F'RE TERRA COTTA & STONEW., DRAIN & SEWER PIPE.
S. P. R. R.
STREET
96
J. Z. ANDERSON FRUIT DEPOT
FRUIT PACKING SHED
SENTER
95
AVENUE
LENZEN
94
CINNABAR
STOCKTON

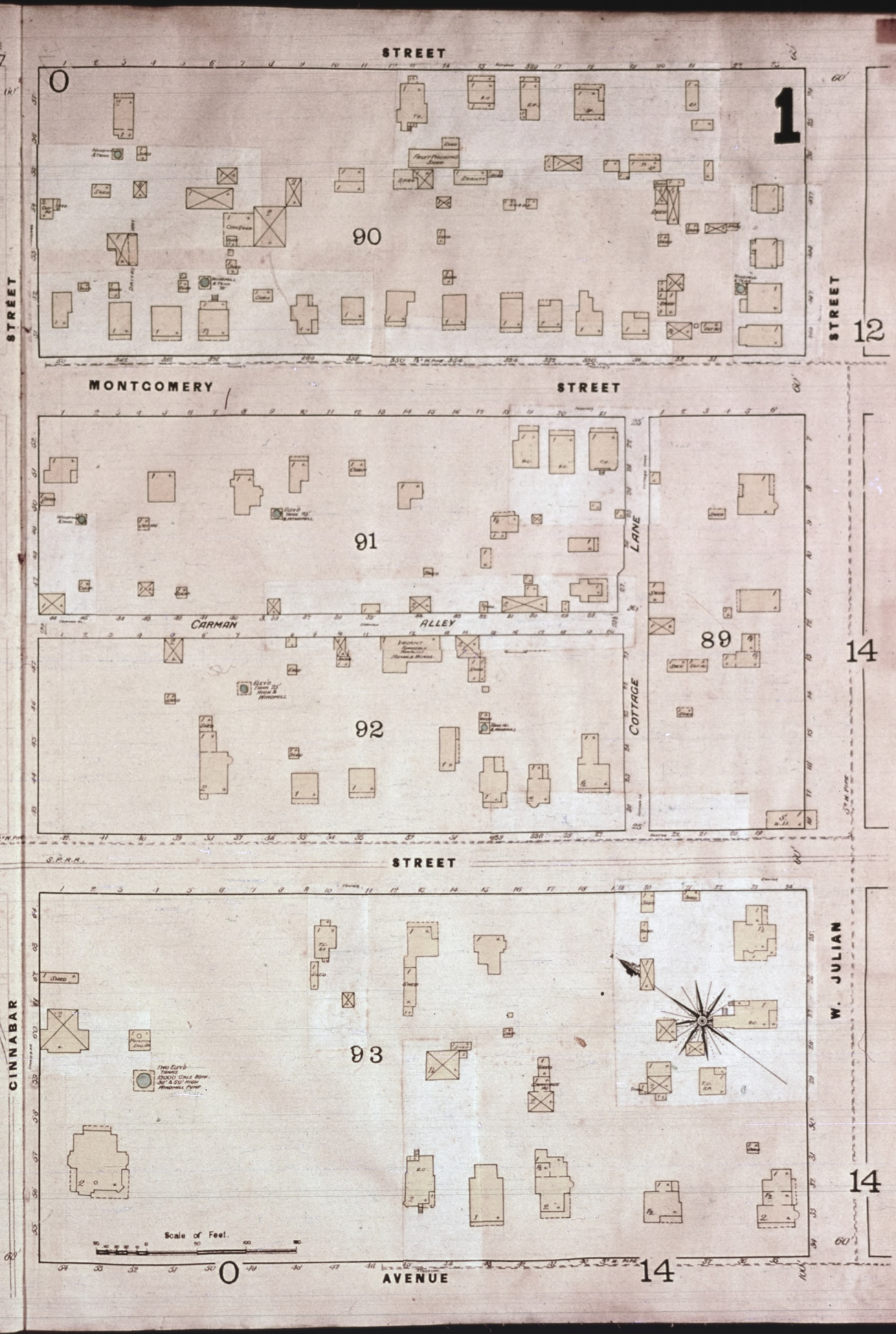
STREET
1
90
STREET
12
MONTGOMERY
STREET
91
LANE
CARMAN
ALLEY
92
COTTAGE
89
14
STREET
93
W. JULIAN
CINNABAR
Scale of Feet.
AVENUE
14

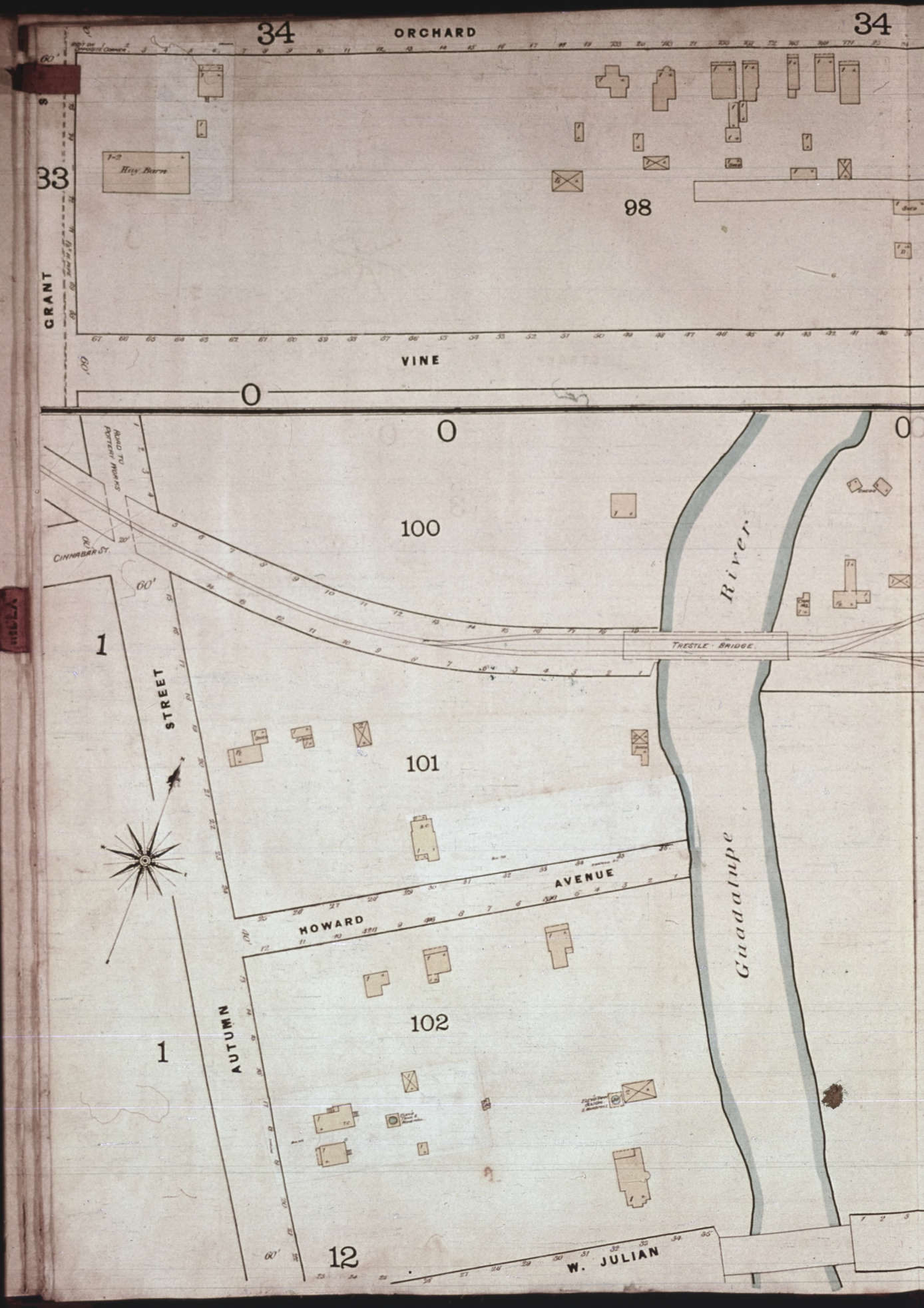
34
ORCHARD
34
33
Hay Barn
98
GRANT
VINE
0
0
0
100
River
Road to Pottery Works
Cinnabar St.
Trestle Bridge
1
STREET
101
AVENUE
HOWARD
Guadalupe
102
1
AUTUMN
12
W. JULIAN

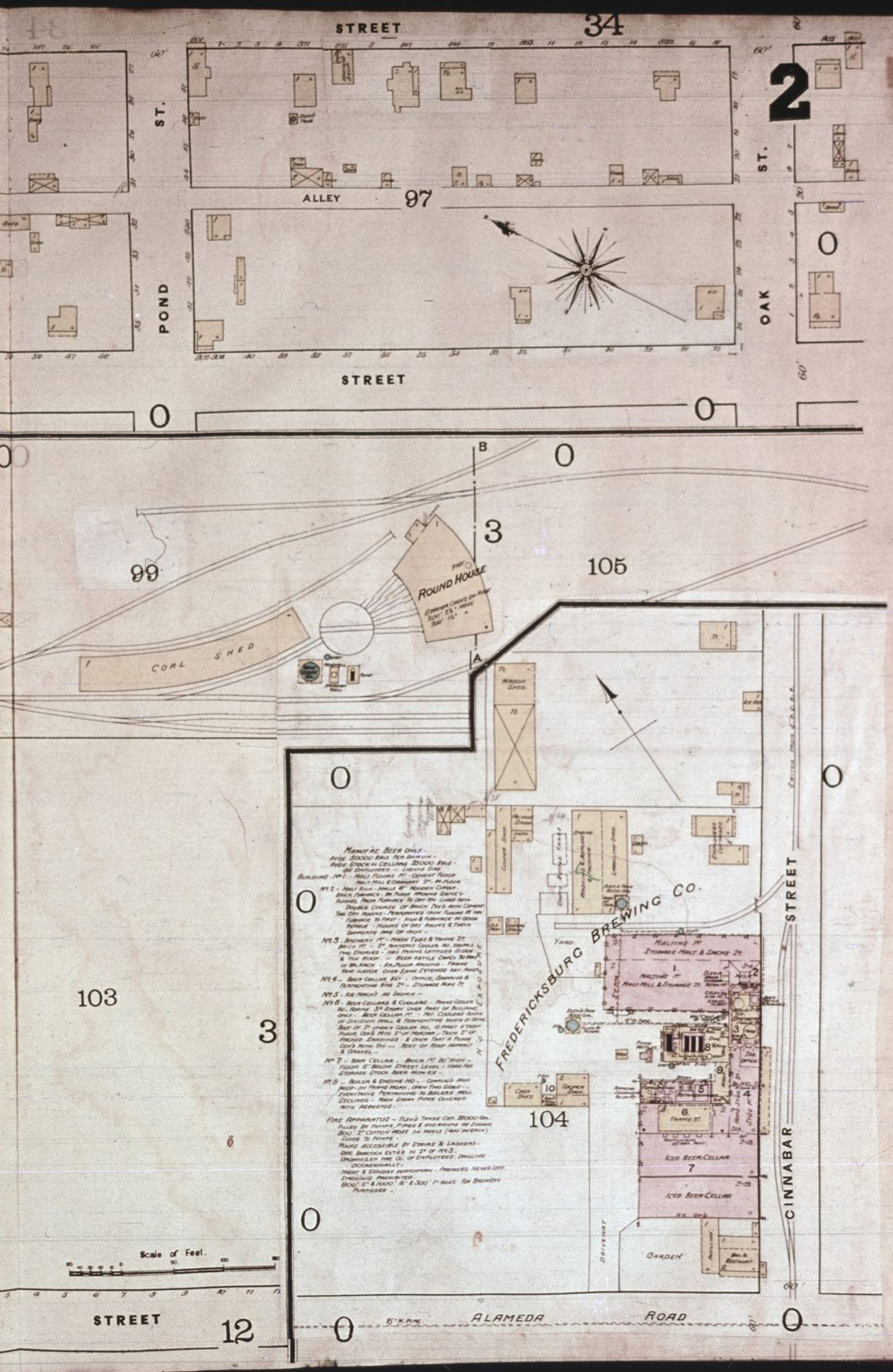
STREET
34
2
ST.
ALLEY
97
POND
OAK
STREET
B
3
99
105
ROUND HOUSE
COAL SHED
A
103
3
104
12
FREDERICKSBURG BREWING CO.
STREET
CINNABAR
ALAMEDA ROAD
Scale of Feet.
STREET

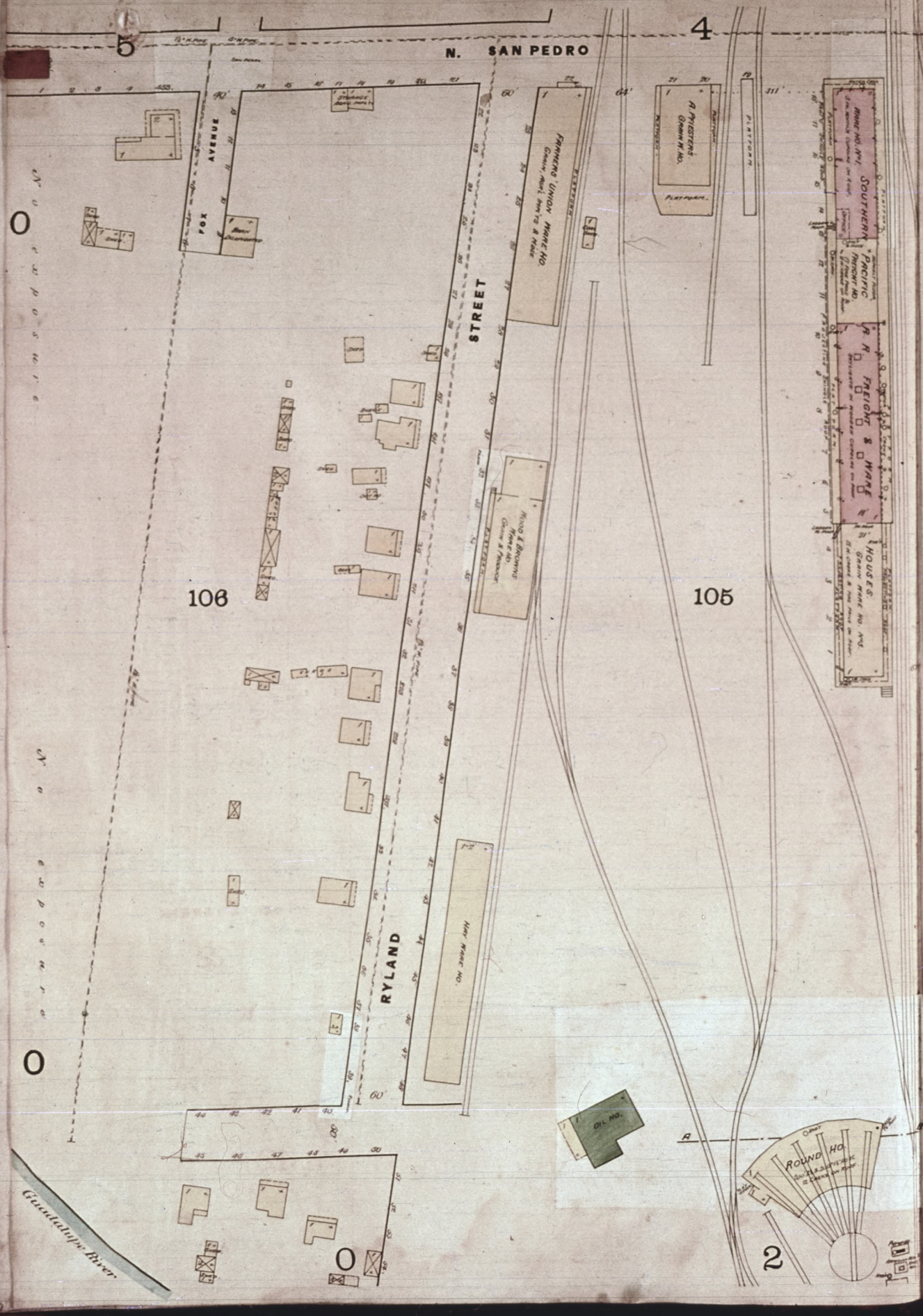
N. SAN PEDRO
5
4
FOX AVENUE
RYLAND STREET
FARMERS UNION WARE HO.
A. PRISTERA'S GRAIN WARE HO.
PLATFORM
SOUTHERN PACIFIC FREIGHT HO.
R. R. FREIGHT & WARE HOUSES
HIDE & BROWNING WARE HO.
HAY WARE HO.
OIL HO.
ROUND HO.
106
105
0
0
0
2
Guadalupe River

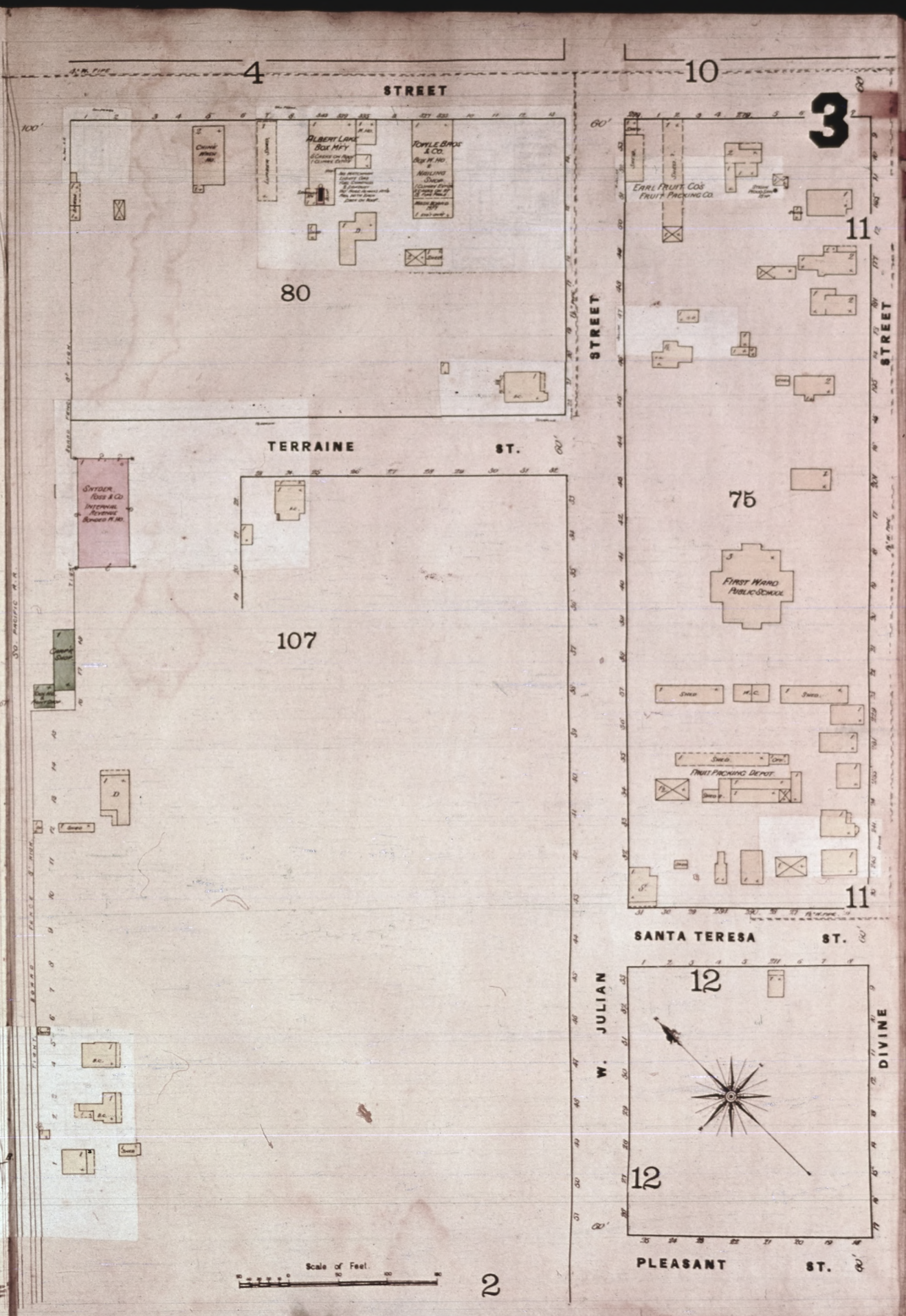
4
10
STREET
3
100'
60'
ALBERT LANE BOX MFY
TOWLE BROS & CO.
80
STREET
STREET
EARL FRUIT CO'S FRUIT PACKING CO.
11
TERRAINE ST.
SATOOR, ROSS & CO. INTERNAL REVENUE BONDED W. HO.
107
75
FIRST WARD PUBLIC SCHOOL
FRUIT PACKING DEPOT
11
SANTA TERESA ST.
12
W. JULIAN
DIVINE
12
PLEASANT ST.
Scale of Feet.
2

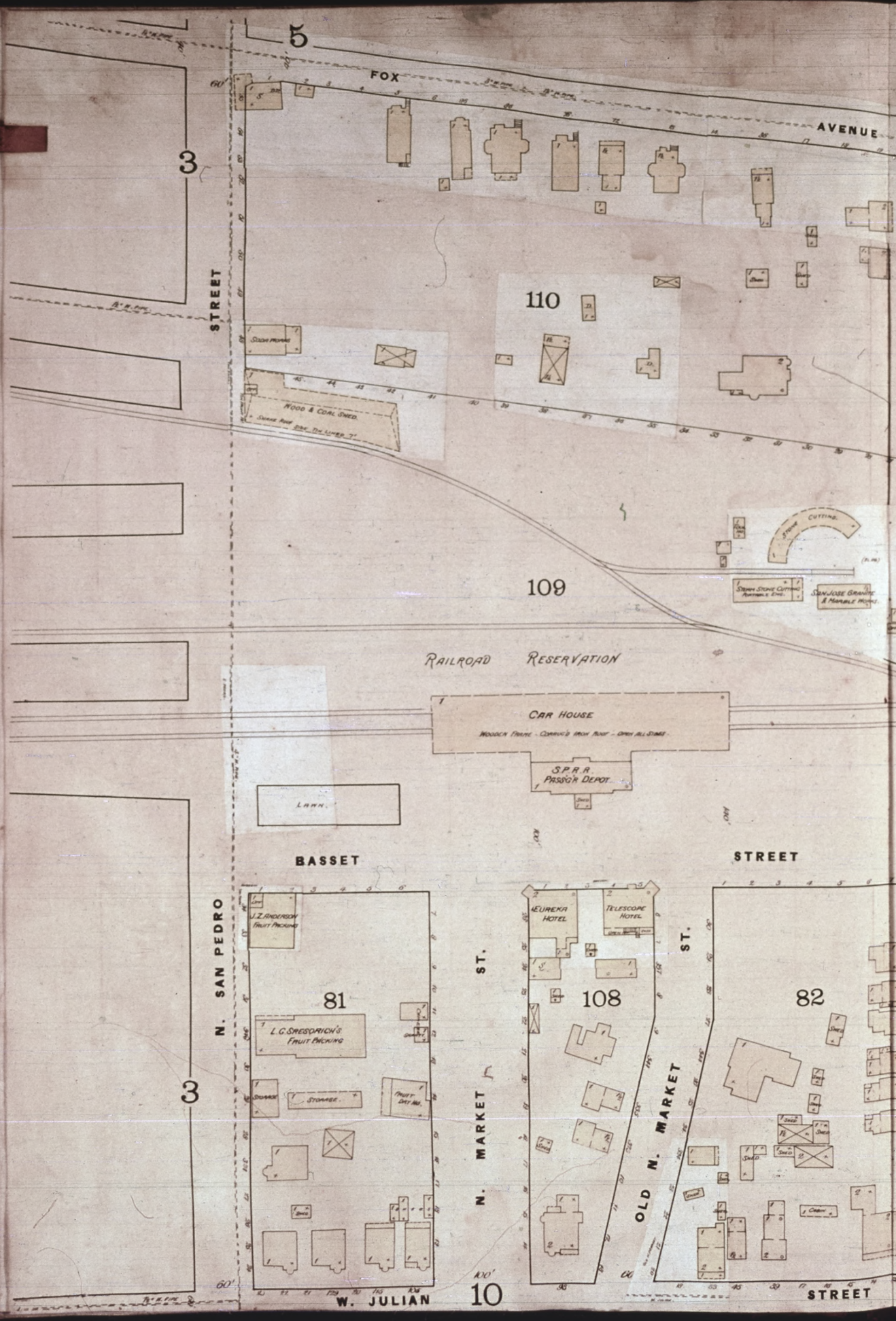
5
FOX
AVENUE
3
STREET
110
STOCK PEN
WOOD & COAL SHED.
109
STEAM CUTTING
SAN JOSE GRANITE & MARBLE WORKS
RAILROAD RESERVATION
CAR HOUSE
S.P.R.R. PASS'G'R DEPOT
LAWN
BASSET
STREET
N. SAN PEDRO
J.Z. ANDERSON FRUIT PACKING
81
L.G. SRESOVICH'S FRUIT PACKING
STORAGE
FRUIT DRY HS.
N. MARKET ST.
EUREKA HOTEL
TELESCOPE HOTEL
108
OLD N. MARKET ST.
82
SHED
CABIN
3
W. JULIAN
10
STREET

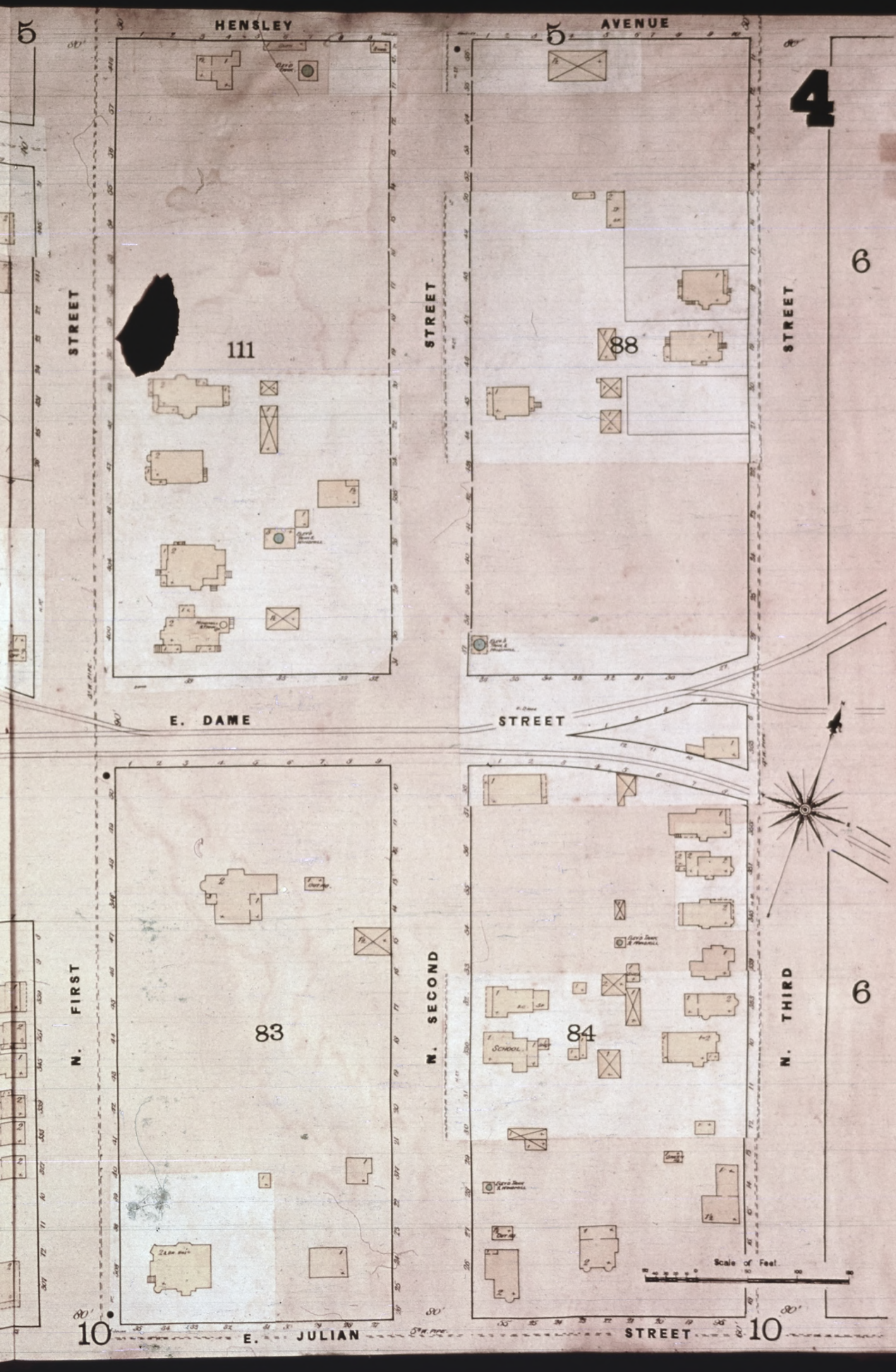
5
HENSLEY
AVENUE
4
STREET
STREET
STREET
6
111
88
E. DAME
STREET
N. FIRST
N. SECOND
N. THIRD
6
83
84
SCHOOL
Scale of Feet
10
E. JULIAN
STREET
10

0
0
0
3
4
STREET
N. SAN PEDRO
EMPIRE
AVE.
FOX
AVENUE
HOTEL VENDOME
TO BE BUILT
NO HEATING
HOUSE ATTACHED
BRICK FLOOR
DETAILS
INCOMPLETE
113
112

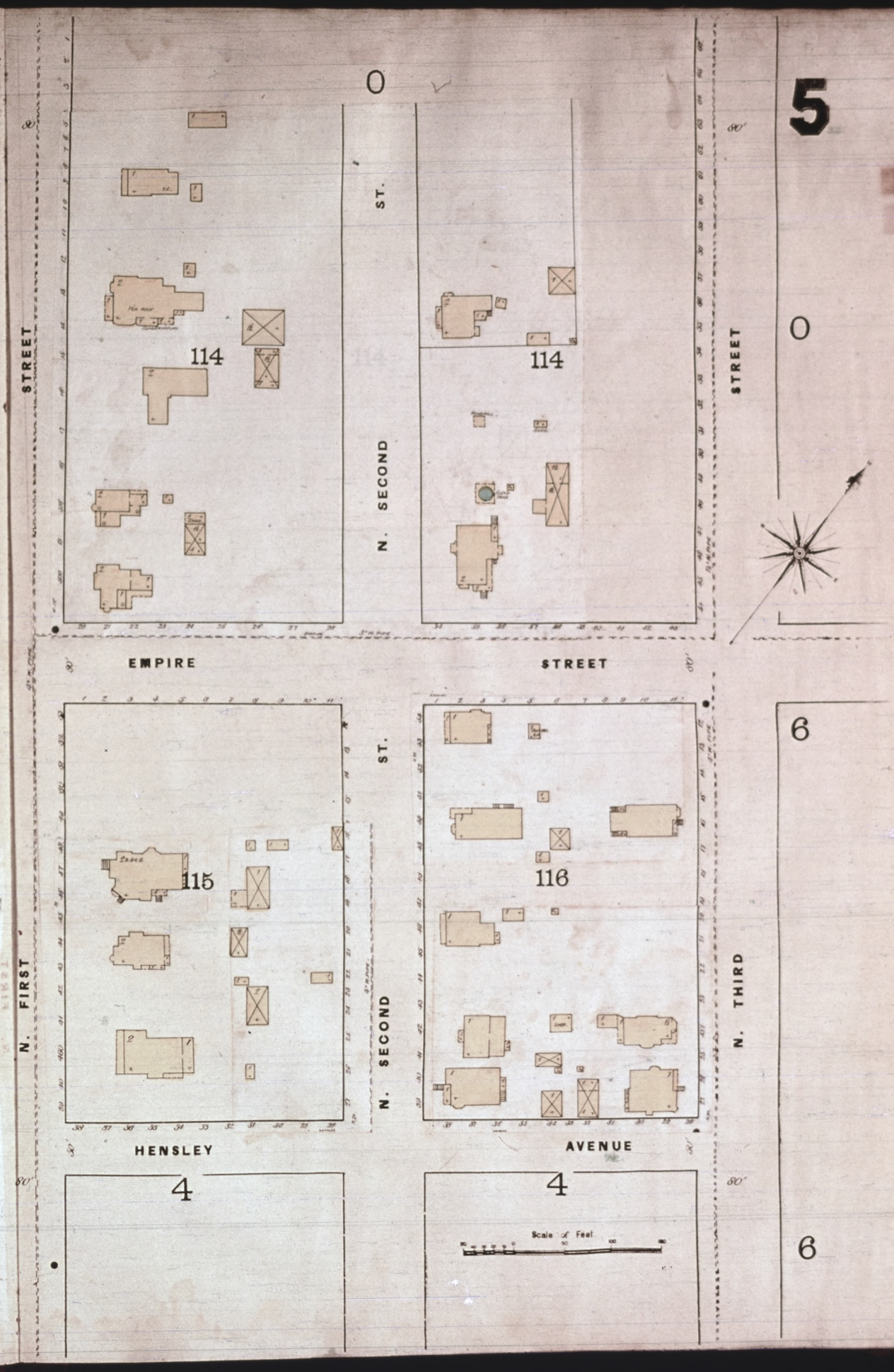
5
0
0
6
6
4
4
114
114
115
116
STREET
N. SECOND ST.
STREET
EMPIRE
STREET
N. FIRST
N. SECOND ST.
N. THIRD
HENSLEY
AVENUE
Scale of Feet

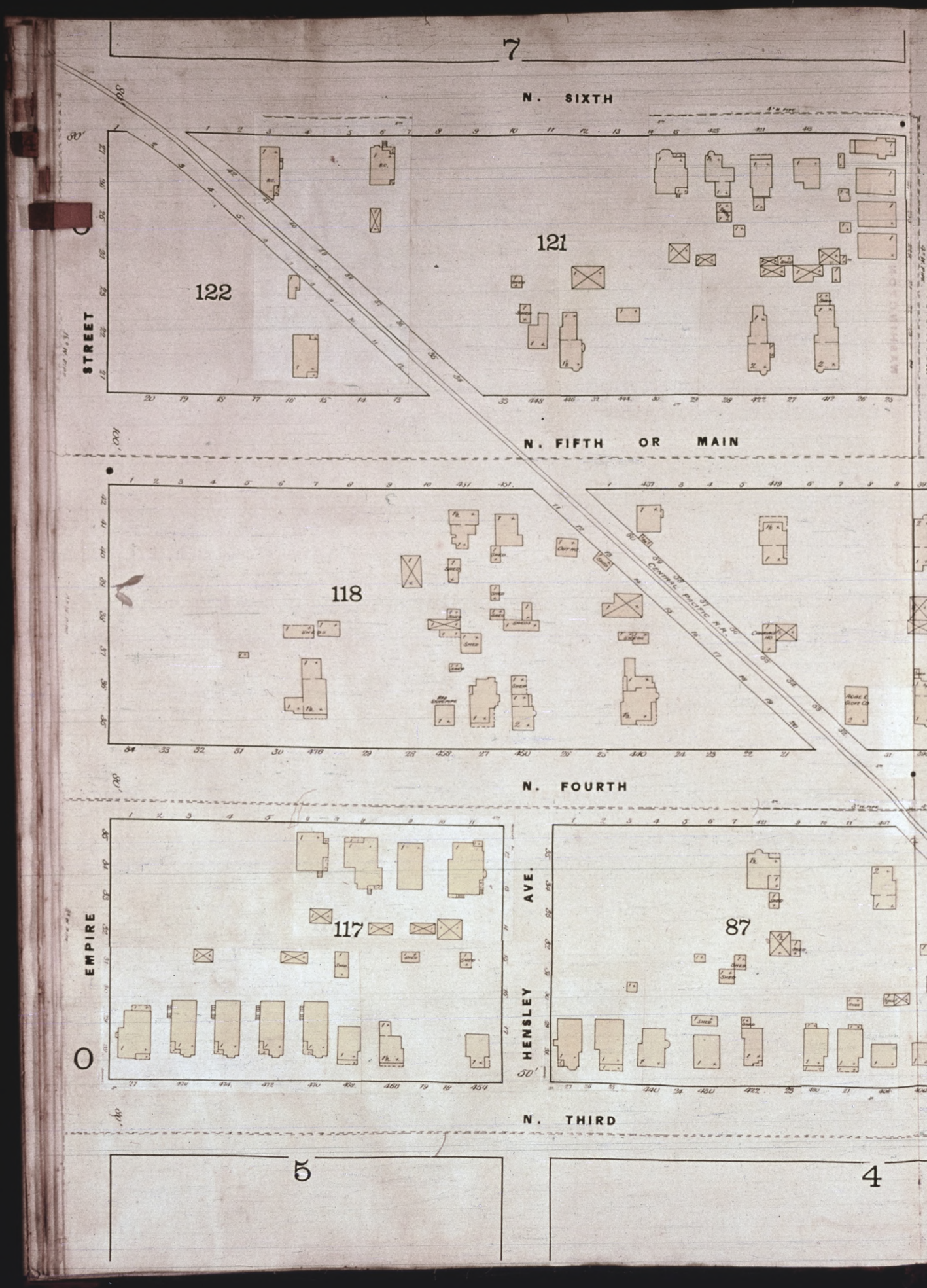
7
N. SIXTH
122
121
STREET
N. FIFTH OR MAIN
118
CENTRAL PACIFIC R.R.
N. FOURTH
EMPIRE
117
HENSLEY
AVE.
87
N. THIRD
5
4

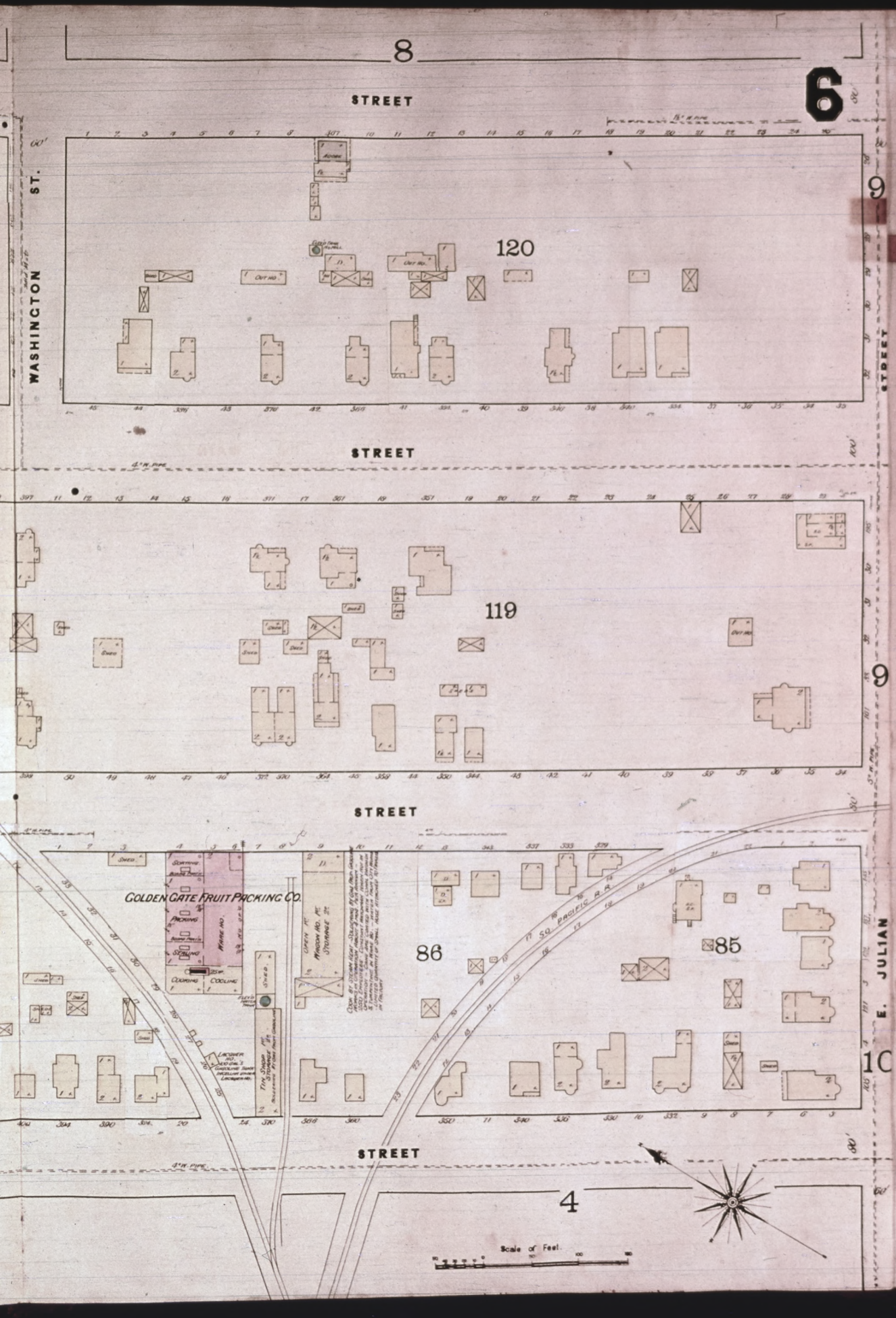
8
6
STREET
WASHINGTON ST.
9
120
STREET
119
STREET
GOLDEN GATE FRUIT PACKING CO.
PACKING
STORING
COOLING
86
85
SO. PACIFIC R.R.
E. JULIAN
10
STREET
4
Scale of Feet.

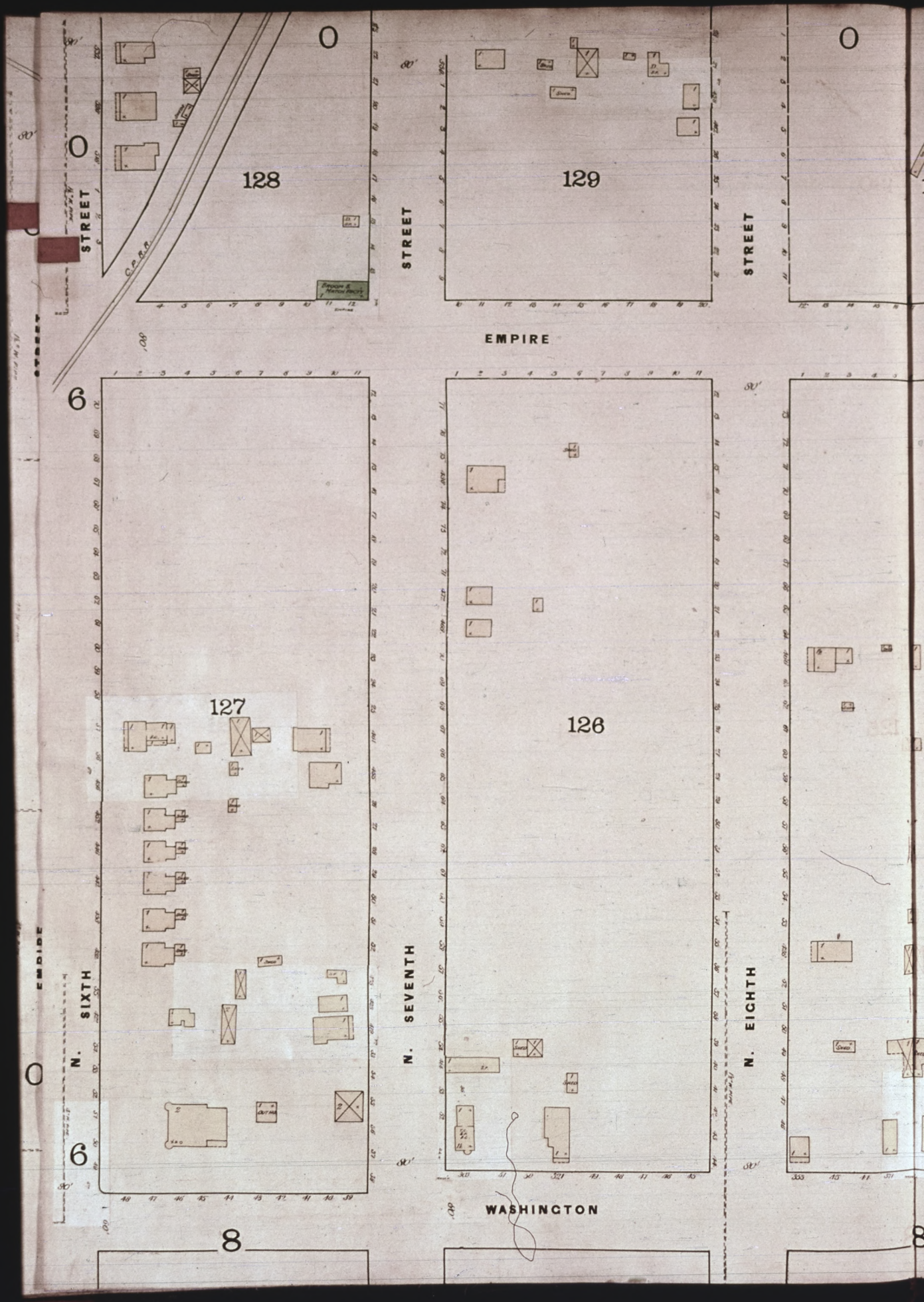
128
129
127
126
STREET
STREET
STREET
EMPIRE
N. SIXTH
N. SEVENTH
N. EIGHTH
WASHINGTON
C.P.R.R.
EMPIRE
STREET

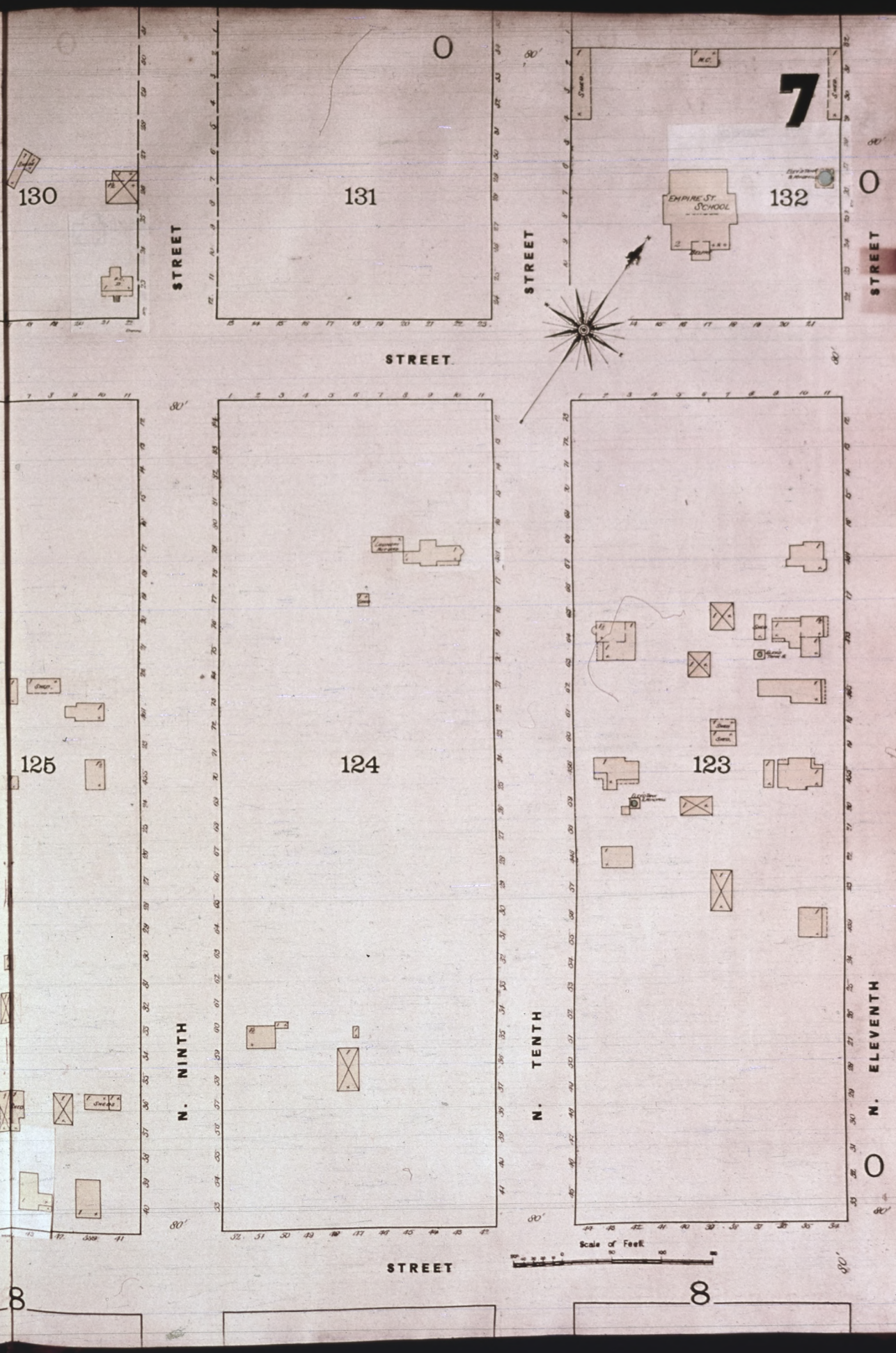
7
130
131
132
EMPIRE ST. SCHOOL
STREET
STREET
STREET
125
124
123
N. NINTH
N. TENTH
N. ELEVENTH
STREET
Scale of Feet
8
8

7
6
WASHINGTON
STREET
STREET
STREET
HAY BARN & STABLE
137
136
6
N. SIXTH
N. SEVENTH
N. EIGHTH
E. JULIAN
9
9

STREET
8
7
STREET
STREET
STREET
135
134
133
N. NINTH
N. TENTH
N. ELEVENTH
STREET
9
141
142
Scale of Feet

E. JULIAN
6
6
10
STREET
STREET
STREET
67
68
SAN JOSE FRUIT PACKING CO.
A.
B
C
D
E
F
G
H
I
K.
STORAGE
FRUIT DRYING
WOOD PILE
OFFICE
SORTING
CAN STORAGE
COOKING
FILLING
PACKING
E. ST. JAMES
N. FOURTH
N. FIFTH
N. SIXTH
66
65
BARN
19
19
20
E. ST. JOHN

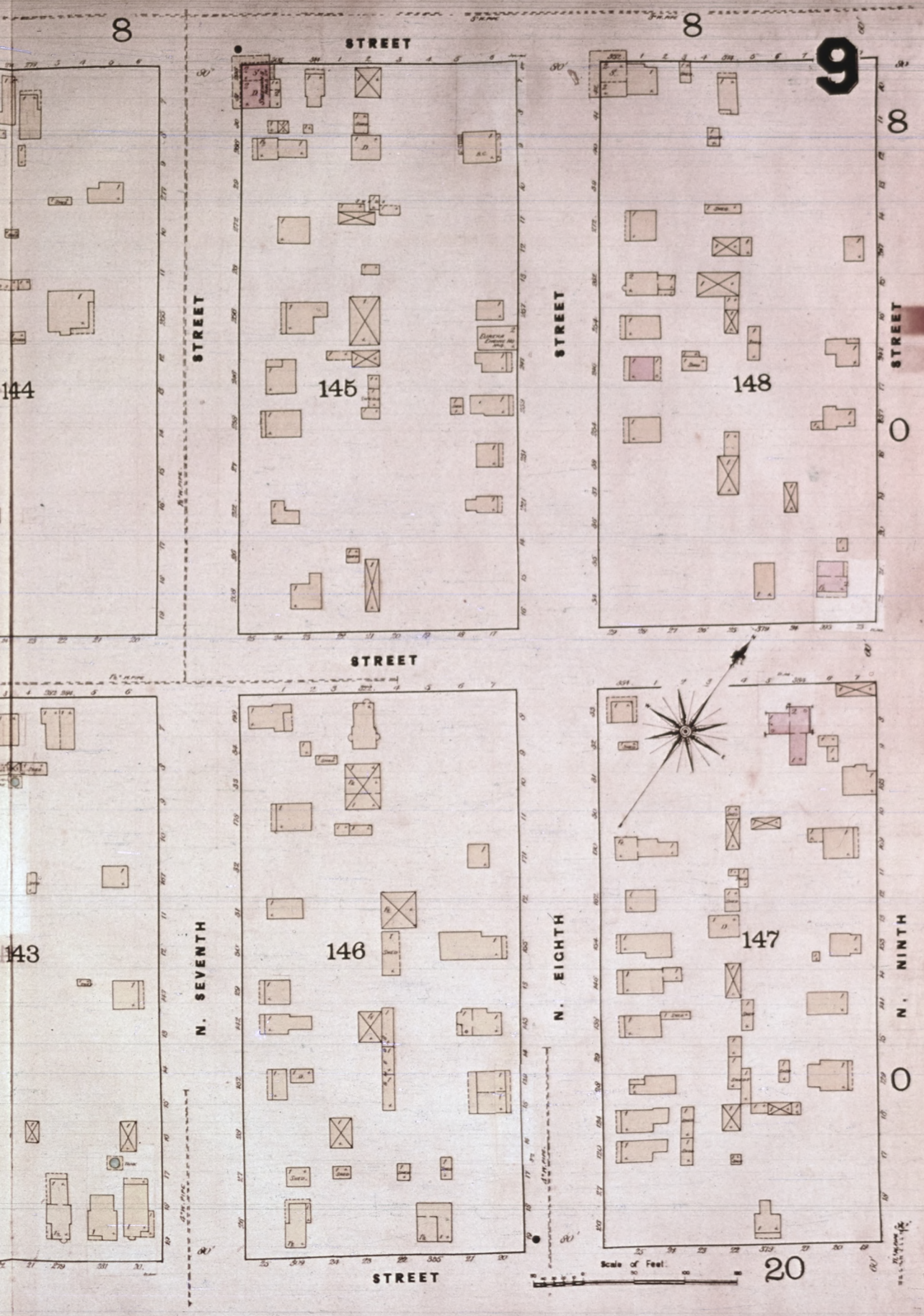
8
9
STREET
STREET
STREET
STREET
STREET
STREET
N. SEVENTH
N. EIGHTH
N. NINTH
143
144
145
146
147
148
Scale of Feet.
20

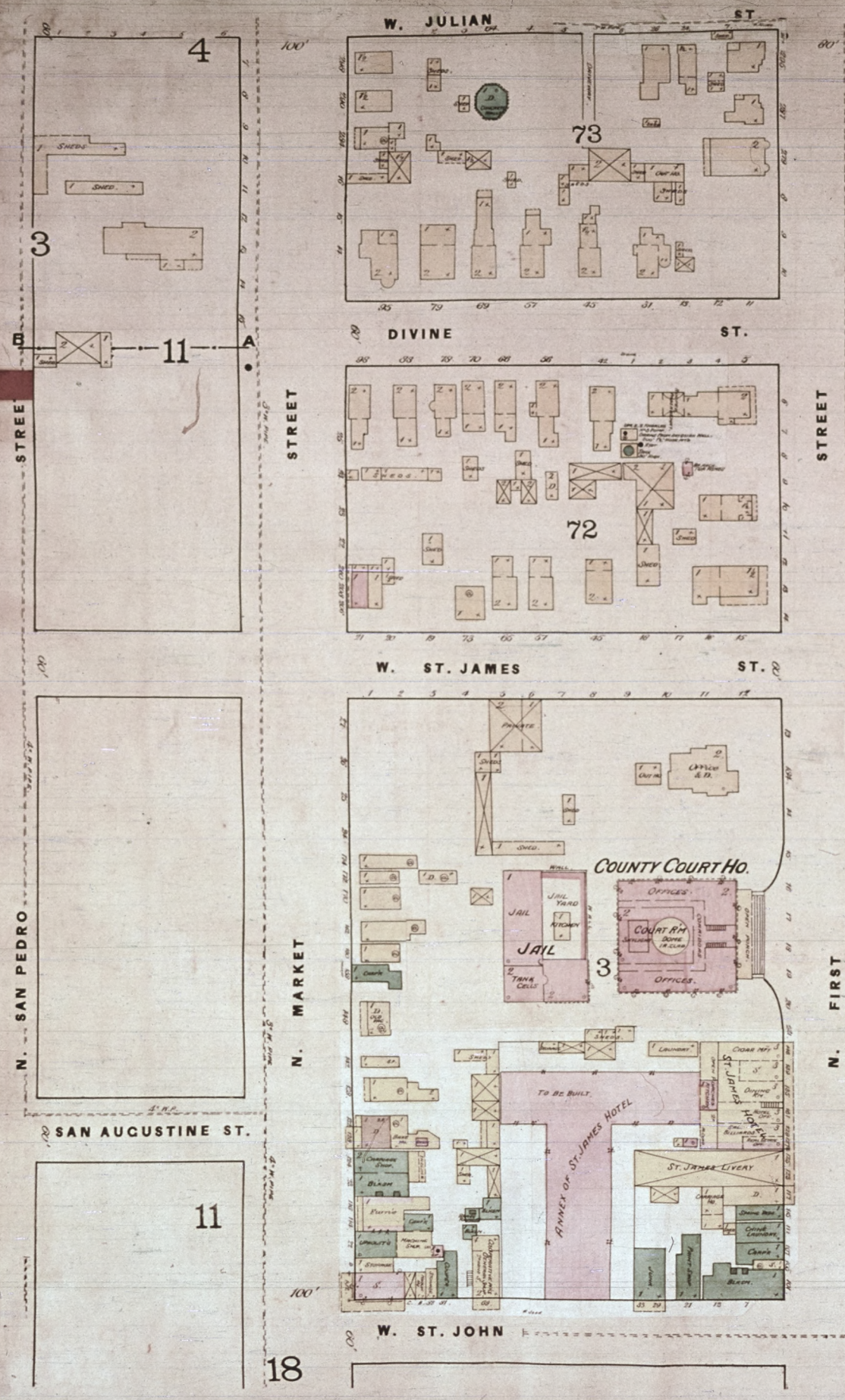
W. JULIAN ST.
E. JULIAN
DIVINE ST.
W. ST. JAMES ST.
E. ST.
W. ST. JOHN
SAN AUGUSTINE ST.
N. SAN PEDRO STREET
N. MARKET STREET
N. FIRST STREET
4
3
11
73
72
11
18
SHEDS
SHED
THE BISHOP BOARDING H.C.
PRIVATE HOSPITAL
PRIVATE
OFFICE & D.
COUNTY COURT HO.
JAIL
JAIL YARD
KITCHEN
JAIL
TANK CELLS
OFFICES
COURT RM
OFFICES
TO BE BUILT
ANNEX OF ST. JAMES HOTEL
ST. JAMES HOTEL
ST. JAMES LIVERY
LAUNDRY
CIGAR MFG.
BLACKSM.
Carpe
Purvis
Machine Shop
Stoves
Chinese Laundry
Chinese Shop
Chinese Ho.
Spring Hse.
Chinese Laundry
Carpe
Blacksm.
Stable
Stable
Stable

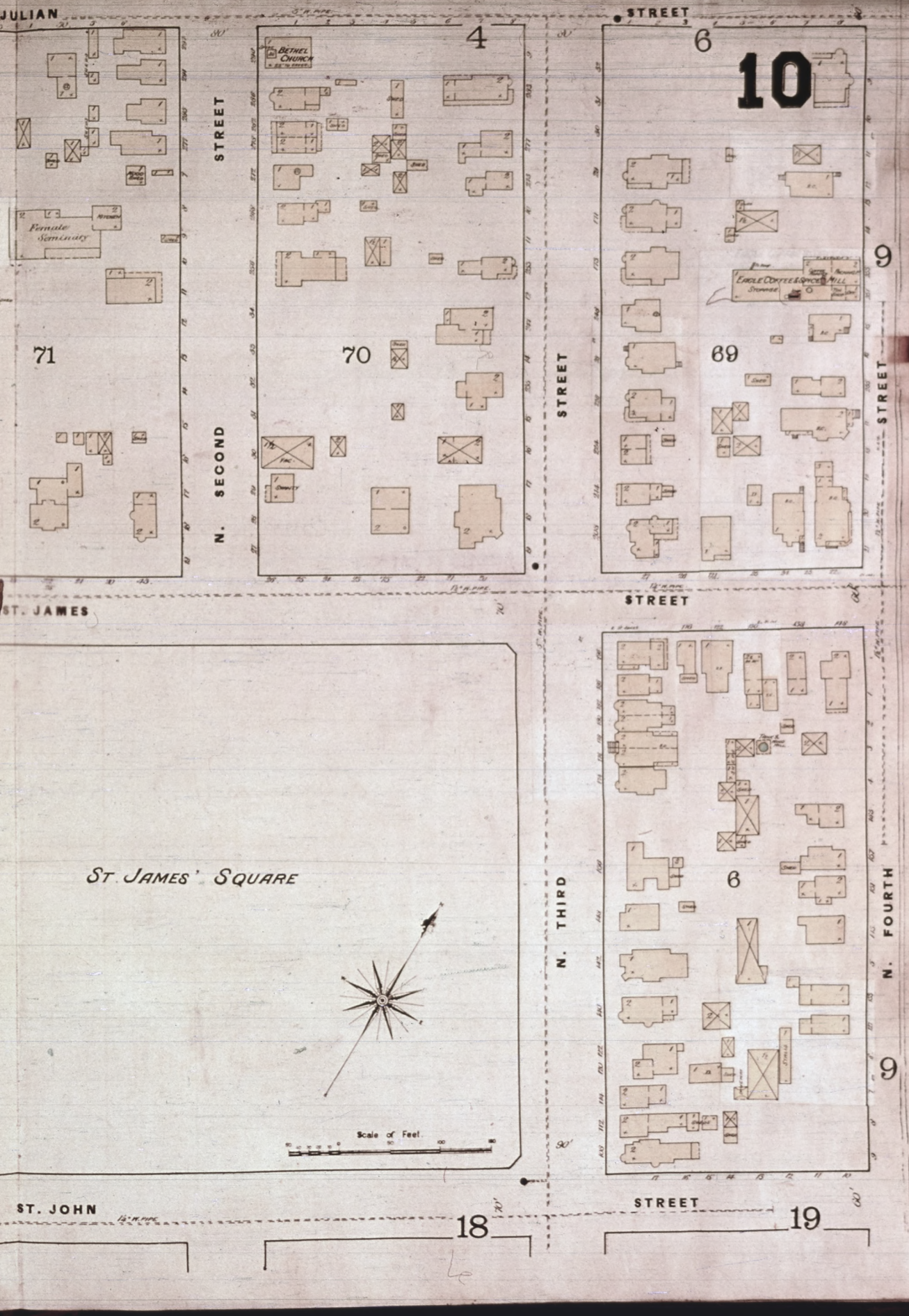
JULIAN
STREET
10
4
6
Bethel Church
Female Seminary
71
70
69
9
N. SECOND
STREET
STREET
STREET
ST. JAMES
STREET
St. James' Square
Scale of Feet
N. THIRD
N. FOURTH
6
9
ST. JOHN
STREET
18
19

10
10
N. MARKET
A
B
10
74
INDEPT. LUMBER CO.
MINGER LUMBER CO.
LUMBER DRIVE
LUMBER YARD
STREET
C. McKINNON'S LUMBER YARD
11
HAY STORAGE
STREET
N. SAN PEDRO
SAN JOSE INDEPENDENT MILL & LUMBERING CO.
3
STREET
76
PRIVATE SCHOOL
77
ALLEY
TERRAINE
STREET
DIVINE
79
W. ST. JAMES
CHABOYA
78
LUMBER DRIVE
LUMBER SHED
SAN AUGUSTINE
3
SANTA TERESA
12
12

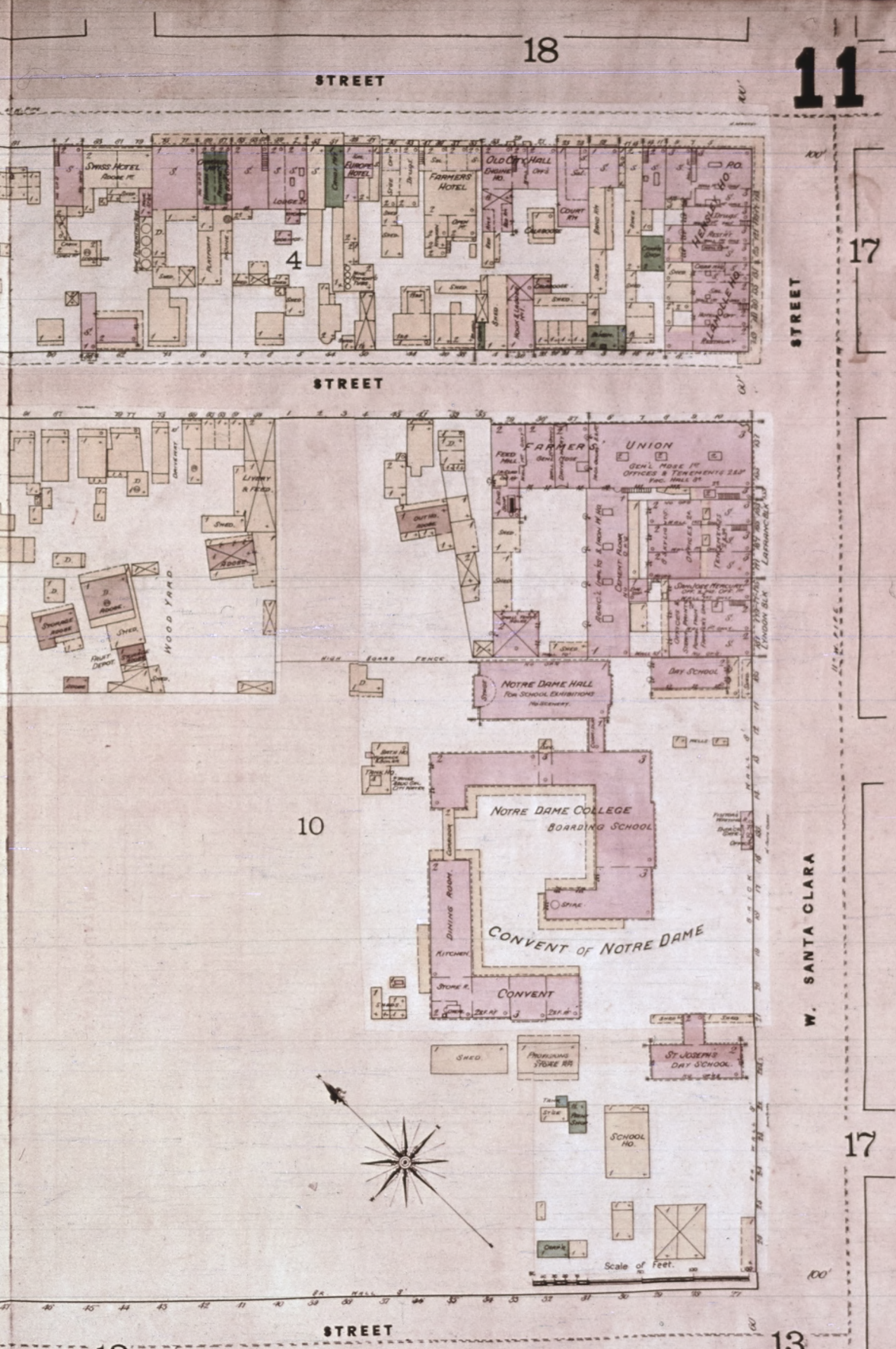
11
18
STREET
Swiss Hotel
Europe Hotel
Farmers' Hotel
Old City Hall
Engine Ho.
Court Rm.
Lockup
P.O.
Kensley Ho.
Clarkson Ho.
4
17
STREET
Livery & Feed
Wood Yard
Fruit Depot
Farmer's Union
Feed Hall
Gen'l Store
Dining Room
Offices & Tenements
Notre Dame Hall
For School Exhibitions
Day School
High Board Fence
10
Notre Dame College
Boarding School
Dining Room
Kitchen
Convent of Notre Dame
Convent
Shed
St Joseph's Day School
School Ho.
Scale of Feet.
W. Santa Clara
17
100'
STREET
13
13

1
2
W. JULIAN
14
STREET
STREET
156
155
MONTCOMERY
AUTUMN
14
SAN AUGUSTINE
13
1

12
3
STREET
NOT OPENED
152
151
150
153
149
154
13
11
3
STREET
DIVINE ST.
W. ST. JAMES ST.
RIVER ST.
PLEASANT STREET
SANTA TERESA STREET
Guadalupe River
SAN JOSE FURNITURE CO.
Scale of Feet.

12
SAN AUGUSTINE
STREET
MONTGOMERY
14
STREET
AUTUMN
LUMBER YARD
LUMBER DRIVE
F. L. VOORHIES PLANING MILL
ALAMEDA LUMBER CO'S
160
159
Los Gatos Creek
STABLE YARD
S. J. & S. C. R. W. CO'S BUILDINGS
CAR HO.
59
ALAMEDA
ROAD
15
16

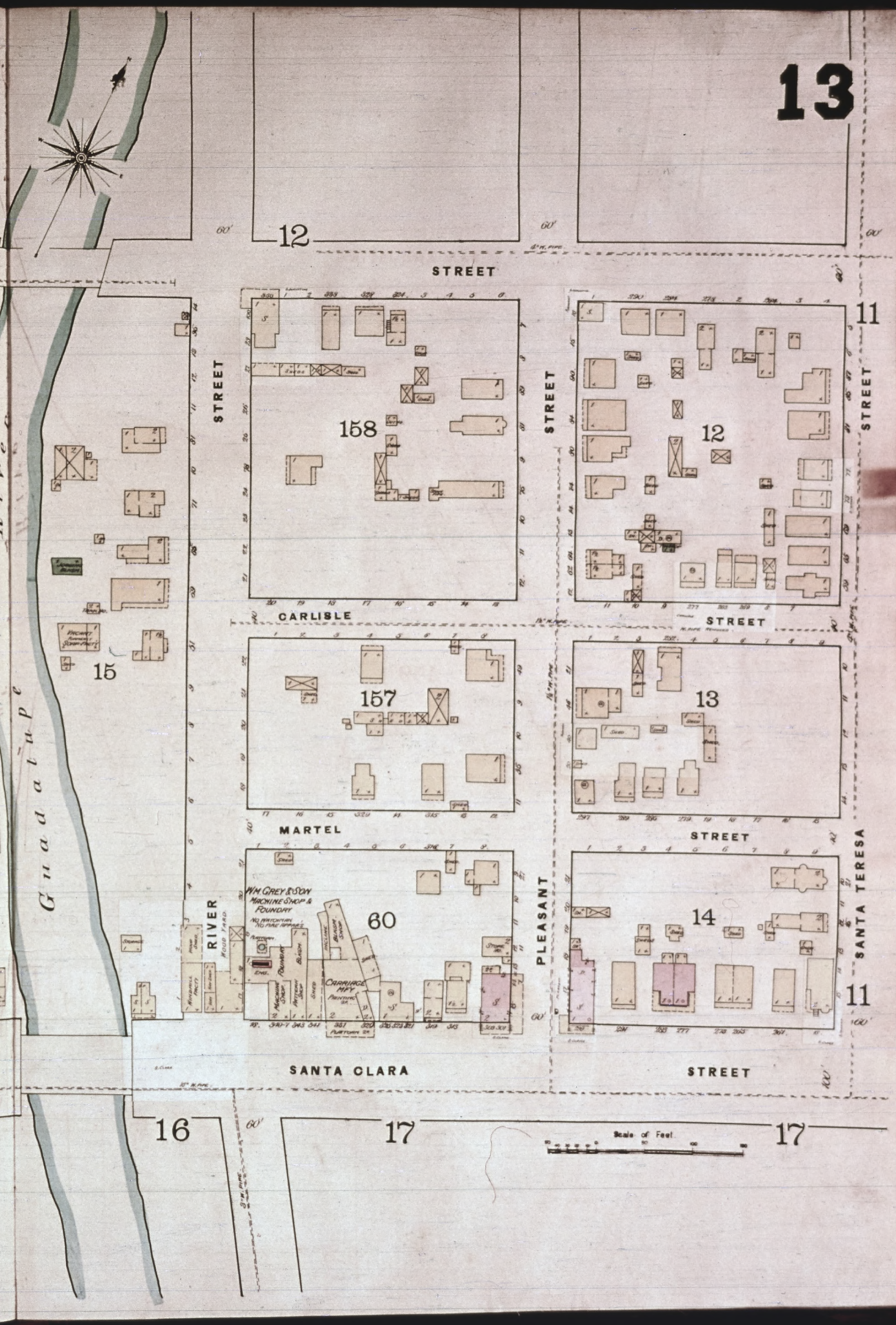
13
12
STREET
11
STREET
158
STREET
12
STREET
CARLISLE
STREET
15
157
13
MARTEL
STREET
Guadalupe
RIVER
WM. GREY & SON
MACHINE SHOP &
FOUNDRY
60
PLEASANT
14
SANTA TERESA
11
SANTA CLARA
STREET
16
17
17
Scale of Feet

O
167
STOCKTON
1
W. JULIAN
1
165
CLINTON
PLACE
166
164
163
AVENUE
O
ALAMEDA
15
15

STREET
MONTGOMERY
STREET
162
12
STREET
SAN AUGUSTINE
ST.
GARDEN CITY GAS WORKS
GAS FROM PETROLEUM BY THE LOWE PATENT PROCESS
SAN JOSE AGRICULT'L WORKS
MANUF'RE WAGONS & FARM IMPLEMTS
161
13
MONTGOMERY
STREET
WOOD YARD
WOOD PILE
MAIN TRACK
S. P. C. R. R.
ROAD
Scale of Feet
15
15
RAILROAD RESERVATION

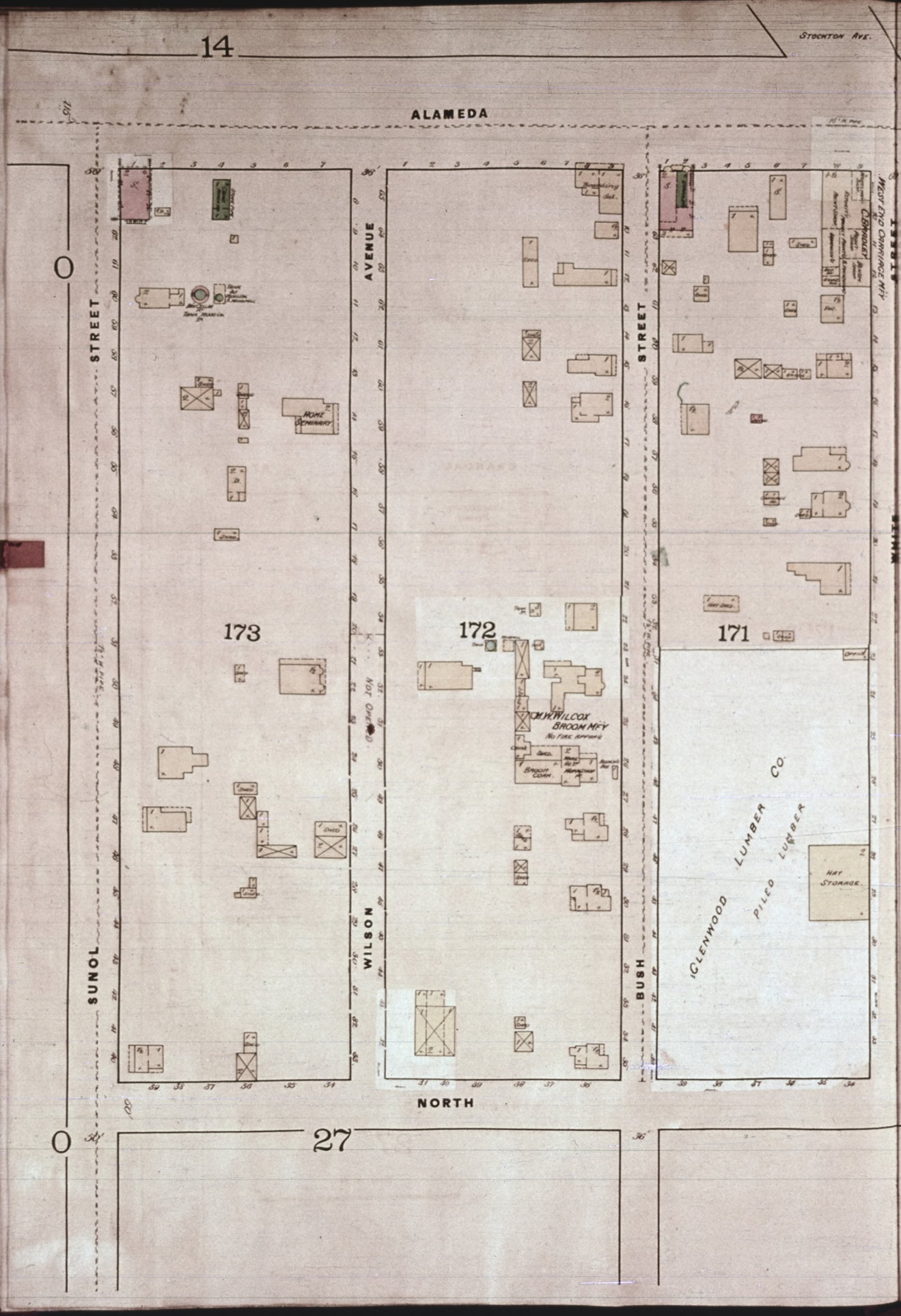
14
STOCKTON AVE.
ALAMEDA
SUNOL STREET
WILSON AVENUE
BUSH STREET
NORTH
173
172
171
HOME SEMINARY
NOT OPENED
O.M. WILCOX BROOM MFY
NO FIRE APPARATUS
BROOM COMP.
GLENWOOD LUMBER CO.
PILED LUMBER
HAY STORAGE
27

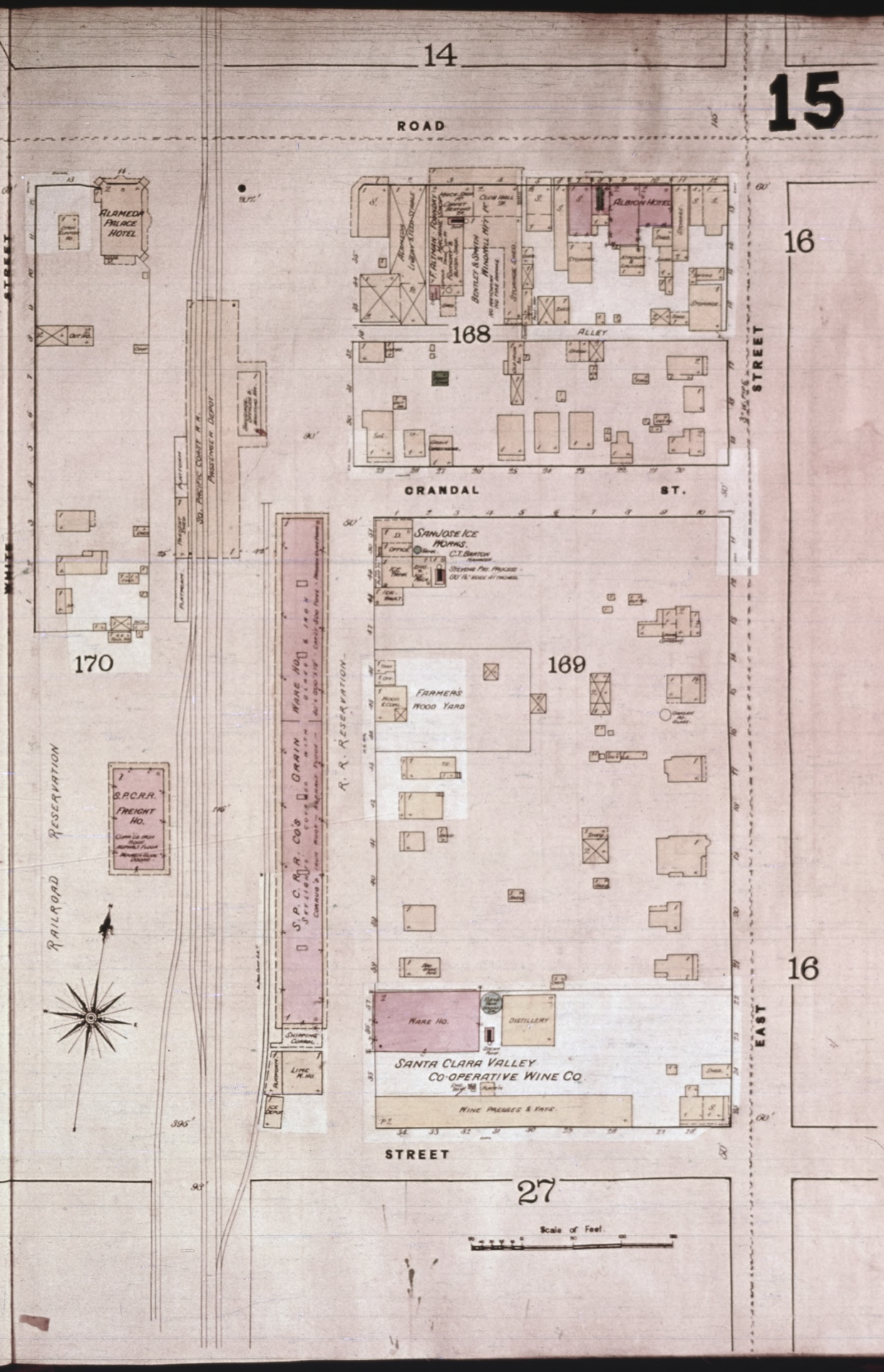
14
15
ROAD
ALAMEDA PALACE HOTEL
ALBION HOTEL
168
ALLEY
GRANDAL ST.
STREET
16
SAN JOSE ICE WORKS.
C.T. BARTON
169
FARMERS' WOOD YARD
WARE HO.
DISTILLERY
SANTA CLARA VALLEY CO-OPERATIVE WINE CO.
WINE PRESSES & VATS.
EAST
STREET
170
S.P.C.R.R. FREIGHT HO.
S.P.C.R.R. COS GRAIN SHEDS
R.R. RESERVATION
RAILROAD RESERVATION
SO. PACIFIC COAST R.R.
PASSENGER DEPOT
LIME HO.
27
Scale of Feet.

15
13
ALAMEDA
ROAD
STREET
STREET
15
178
177
176
EAST
SAINT MARY'S
LANE
179
NORTH
ST.
26
W. SAN FERNANDO
26
Los Gatos
Creek
(DRY IN SUMMER)
JACOB HORSTON
HAY YARD NO.
STABLE YARD
HAY BARN

16
13
(DRY IN SUMMER)
W. SANTA CLARA
STREET
17
DELMAS
AVENUE
AVY
AVE.
SAN JOSE WATER WORKS
River
Guadalupe
STREET
175
174
PIPE YARD
WINE DISTILLERY
OFFICE & WINE HO.
58
RIVER
17
STREET
25
Scale of Feet.

13
11
W. SANTA CLARA
STREET
16
52
ELDOREDO
A. DELMOLY BAKERY & WINERY
BAKERY
WINERY
STREET
53
CHINESE LAUNDRY
16
RIVER
VINE
W. SAN FERNANDO
25

17
11
STREET
180
25
23
STREET
STREET
STREET
STREET
18
51
LUMBER YARD
LUMBER
DRIVE
BEING SOLD OUT STOCK NOT TO BE REPLENISHED
T. J. GILLESPIE PLANING MILL
26
24
ORCHARD
S. SAN PEDRO
S. MARKET
STREET
25
24
Scale of Feet.

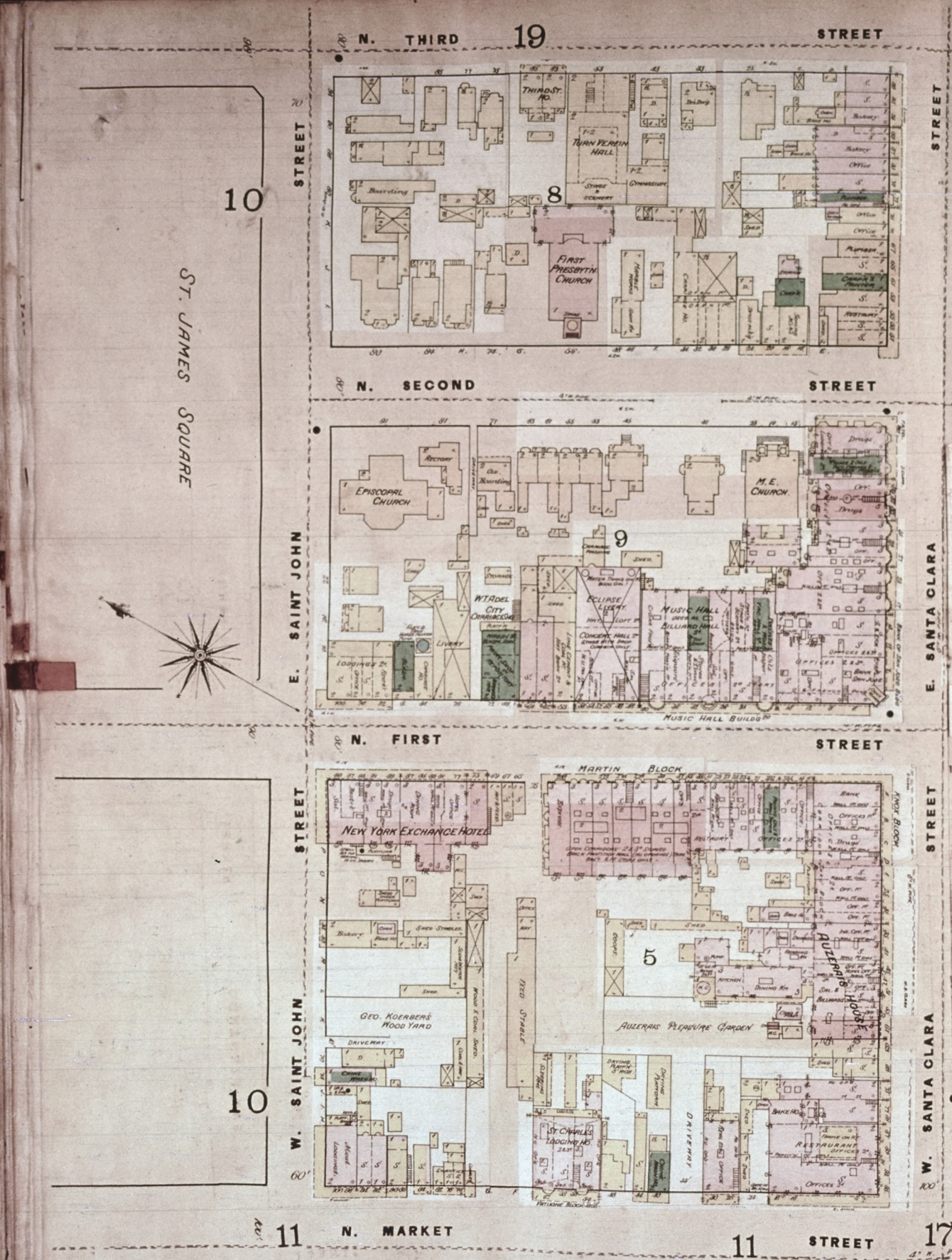
N. THIRD STREET
19
N. SECOND STREET
N. FIRST STREET
N. MARKET STREET
11
17
E. SAINT JOHN STREET
E. SANTA CLARA STREET
W. SAINT JOHN STREET
W. SANTA CLARA STREET
10
ST. JAMES SQUARE
8
9
5
THIRD ST. M.D.
TURN VEREIN HALL
GYMNASIUM
STORE & SCENERY
FIRST PRESBYT'N CHURCH
Boarding
EPISCOPAL CHURCH
RECTORY
M.E. CHURCH
W.T. ADEL CITY CARRIAGE
ECLIPSE LIVERY
MUSIC HALL
BILLIARD HALL
LIVERY
LODGING
MUSIC HALL BUILDING
MARTIN BLOCK
NEW YORK EXCHANGE HOTEL
GEO. KOERBER'S WOOD YARD
DRIVEWAY
FEED STABLE
AUZERAIS PLEASURE GARDEN
AUZERAIS HOUSE
DINING RM
KITCHEN
ST. CHARLES LODGING HO.
RESTAURANT
OFFICES
BAKE HO.
DRIVING PLATFORM
DRIVING AUTOMATON
PATTERNE BLOCK

S. THIRD STREET
19
18
STREET
STREET
23
17
GERMAN CHURCH
KRUMBS BREWERY
& MALT HOUSE
M.E. CHURCH (SCHOOL)
S. SECOND STREET
24
18
ALLEY
FOUNTAIN
19
CENTRAL HALL
Y.M.C.A. ROOMS
NEW CALIFORNIA THEATRE
OPEN PUBLIC HALL
ALLEY
THE PAPA
LICK HOUSE
E. SAN FERNANDO
McLAUGHLIN & RYLANDS BLDG
PAUL BLK
ROBERTS BLK
RYLANDS BLOCK
S. FIRST STREET
24
LEVY'S BLK
PHELANS BLK
20
LIGHTSTONE ST.
21
CITY LIVERY
ELDORADO ST.
22
DARK EAGLE
STABLES
ST. JOSEPHS R.C. CHURCH
PACIFIC HOTEL
W. SAN FERNANDO STREET
S. MARKET
Scale of Feet
17
STREET

20
N. SIXTH STREET
9
63
S.&D.
FARTHING & CO. GLOVE FAC.
Veterinary
STREET
N. FIFTH OR MAIN STREET
9
64
U.P. CHURCH
Lumber Pile
Driveway
Lumber Pile
Driveway
Wood Yard
Shed
Hay
Storage
Horse Showing
Fruit Packing
SAN JOSE BRUSH ELECTRIC LIGHT CO.
Livery & Sale
N. FOURTH STREET
10
7
E. SAINT JOHN
WOOD YARD
Shed
Hay
Wood Shed
Carriage Ho.
Storage
Wheel Wright
(Old) Blksm.
THE CENTRAL MILLING CO'S. FLOUR & GRIST MILL
Wire Ho.
Dust Ho.
Wood Pile
Driveway
N. THIRD STREET
18
E. SANTA CLARA

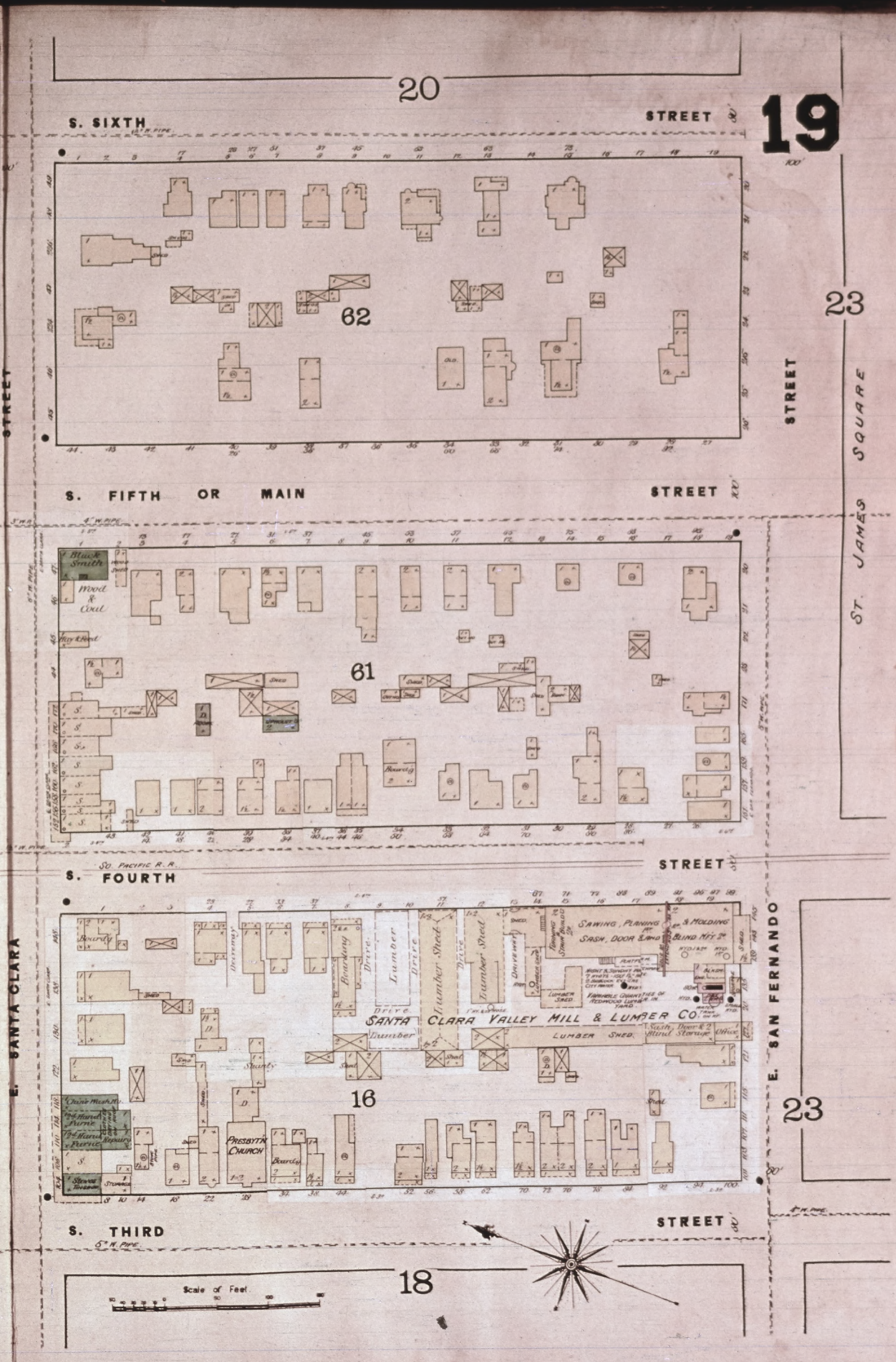
20
S. SIXTH STREET
19
62
23
STREET
ST. JAMES SQUARE
S. FIFTH OR MAIN STREET
Blacksmith
Wood & Coal
61
Board'g
S. FOURTH STREET
SO. PACIFIC R. R.
SANTA CLARA VALLEY MILL & LUMBER CO.
SAWING, PLANING & MOLDING
SASH, DOOR & BLIND MFG. CO.
Boarding
Drive
Lumber
Lumber Shed
Driveway
Presbyt'n Church
16
E. SANTA CLARA
E. SAN FERNANDO
23
S. THIRD STREET
18
Scale of Feet

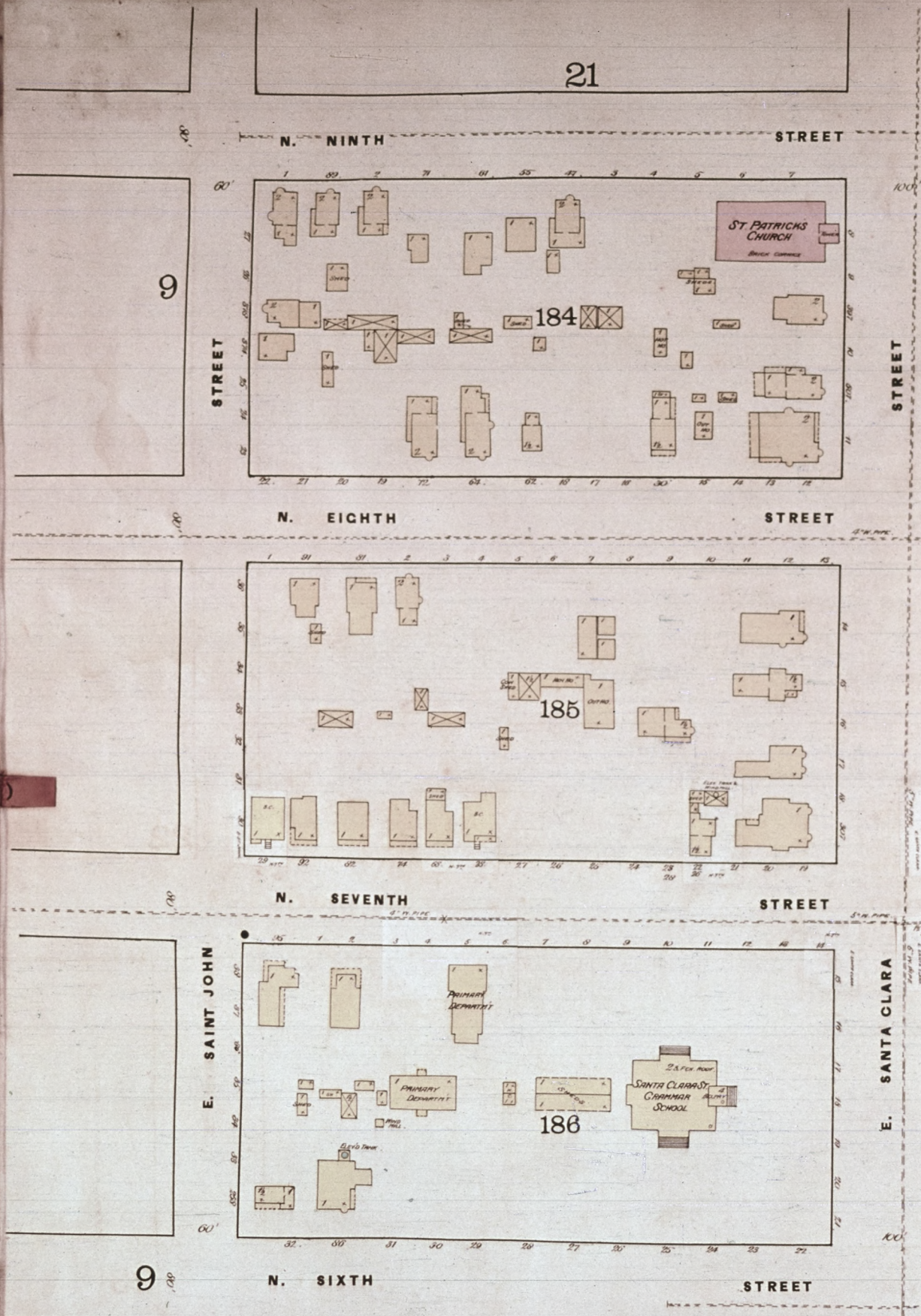
21
N. NINTH STREET
9
184
ST. PATRICKS CHURCH
STREET
STREET
N. EIGHTH STREET
185
N. SEVENTH STREET
E. SAINT JOHN
E. SANTA CLARA
PRIMARY DEPARTMT
PRIMARY DEPARTMT
186
SANTA CLARA ST. GRAMMAR SCHOOL
9
N. SIXTH STREET
19

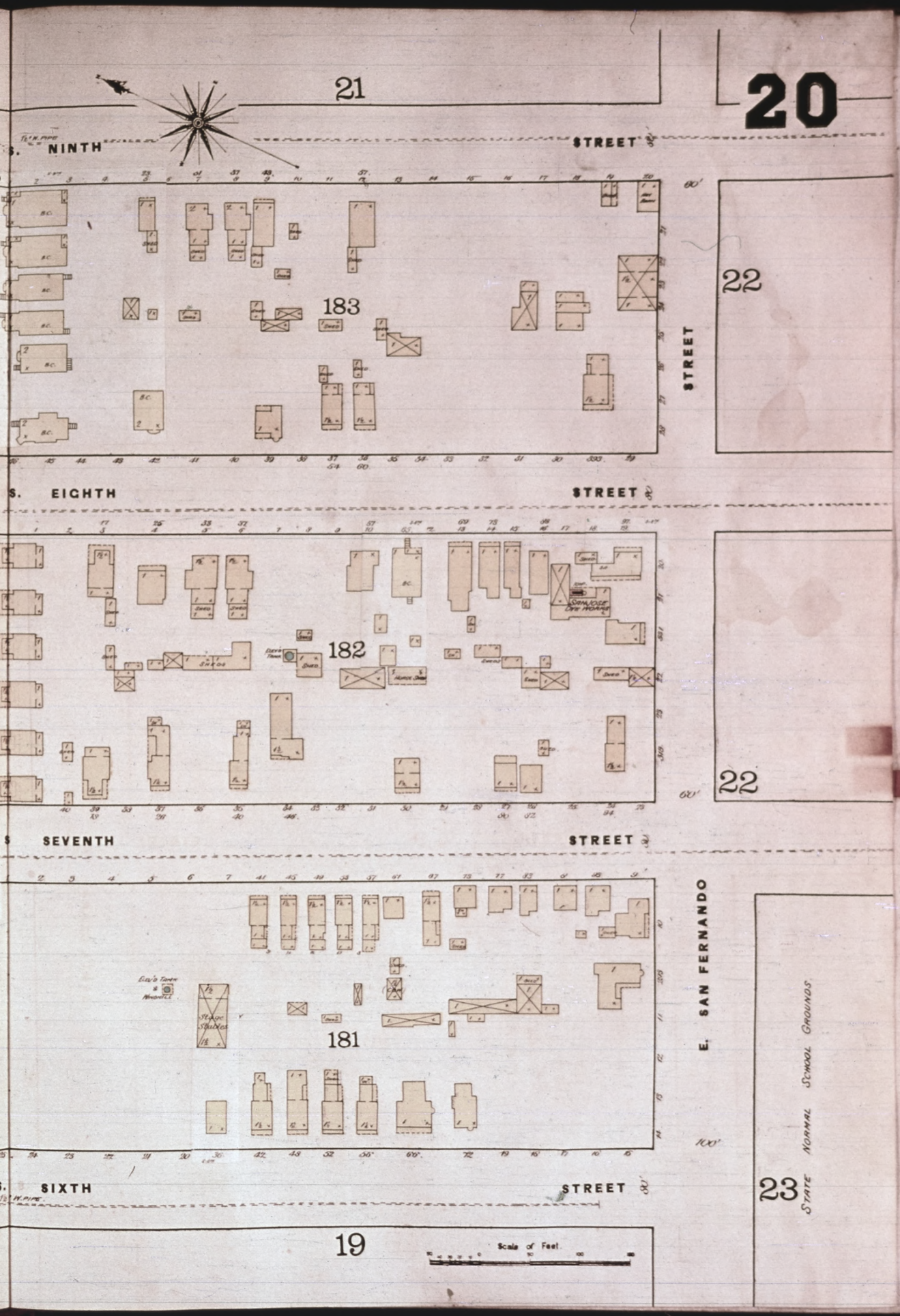
20
21
S. NINTH STREET
183
22
STREET
S. EIGHTH STREET
182
22
S. SEVENTH STREET
181
E. SAN FERNANDO
STATE NORMAL SCHOOL GROUNDS
23
S. SIXTH STREET
19
Scale of Feet.

N. WHITNEY
193
Shed
B.C.
STREET
STREET
N. ELEVENTH
192
N. TENTH
191
Shed
E. SAINT JOHN
E. SANTA CLARA
N. NINTH
20

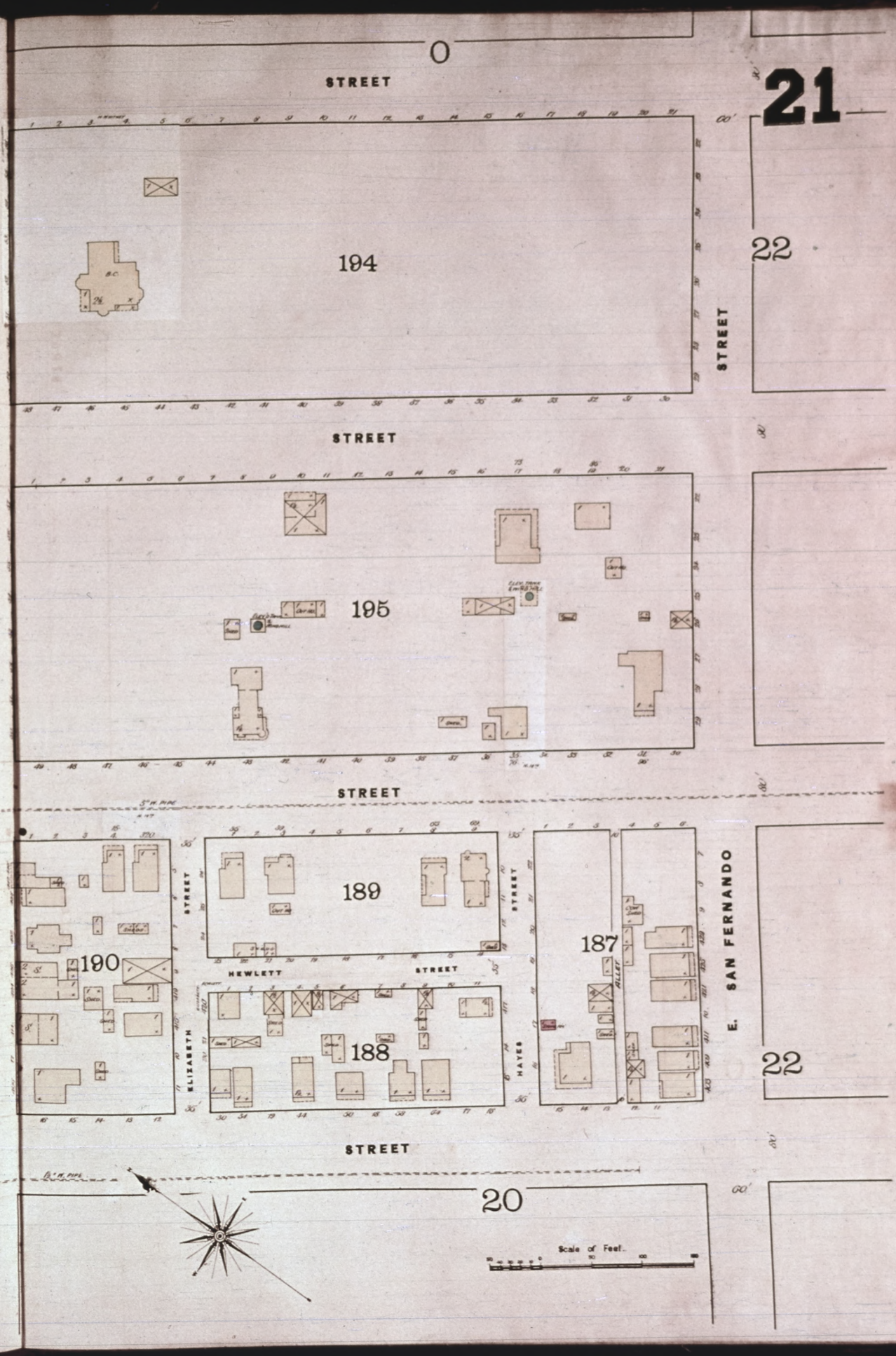
21
O
STREET
194
B.C.
STREET
22
STREET
195
STREET
189
190
188
187
HEWLETT
STREET
ELIZABETH
HAYES
ALLEY
E. SAN FERNANDO
22
STREET
20
Scale of Feet.

20
E. SAN FERNANDO
20
23
STREET
STREET
STREET
205
202
201
E. SAN ANTONIO
S. SEVENTH
S. EIGHTH
S. NINTH
204
203
20
23
30
E. SAN CARLOS

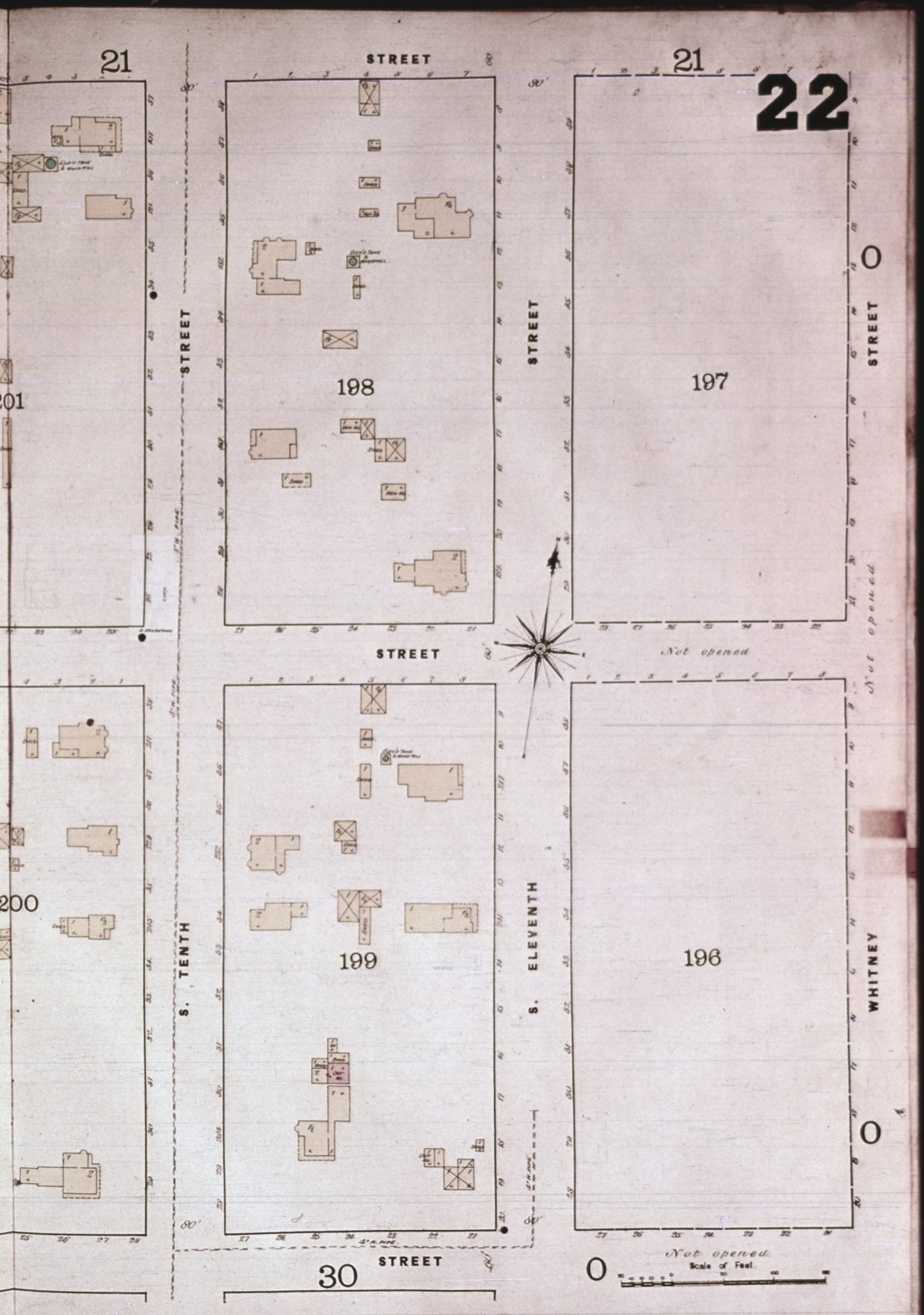
22
21
21
STREET
STREET
STREET
STREET
STREET
STREET
S. TENTH
S. ELEVENTH
WHITNEY
198
197
199
196
201
200
Not opened
Not opened
Not opened
Scale of Feet

18
19
E. SAN FERNANDO
24
STREET
41
42
E. SAN ANTONIO
STREET
Germania Club Ho.
Andrews & Cockendall
Baptist Church
Lumber Shed
Piled Lumber
Driveway
Lumber
Holder
San Jose Gas Works
Coal Shed
Shed
Church
44
45
24
S. SECOND
S. THIRD
S. FOURTH
Congregatl. Church
School
29
E. SAN CARLOS

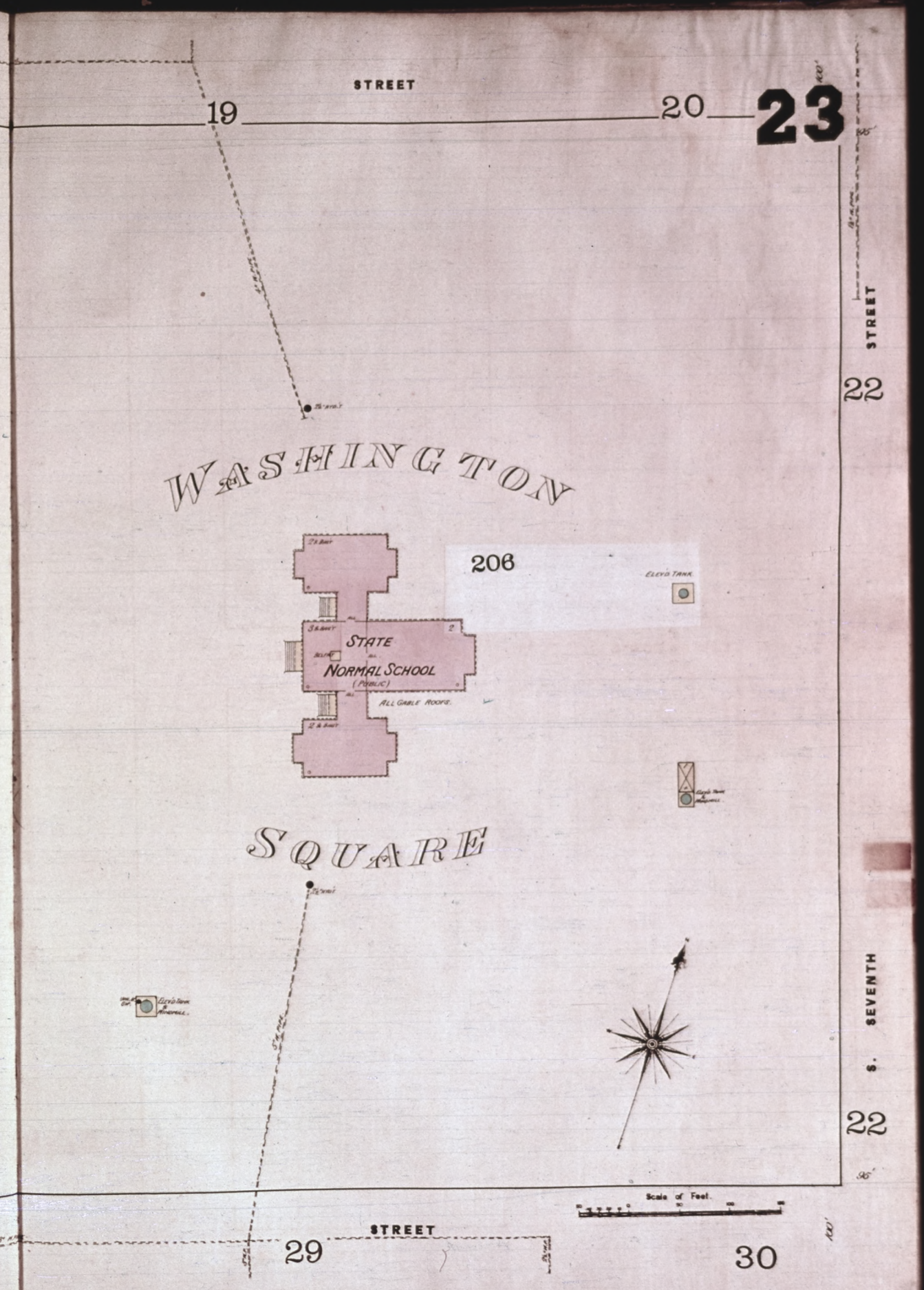
STREET
19
20
23
STREET
22
WASHINGTON
206
ELEV'D TANK
STATE
NORMAL SCHOOL
(PUBLIC)
ALL GABLE ROOFS.
SQUARE
S. SEVENTH
22
Scale of Feet.
STREET
29
30

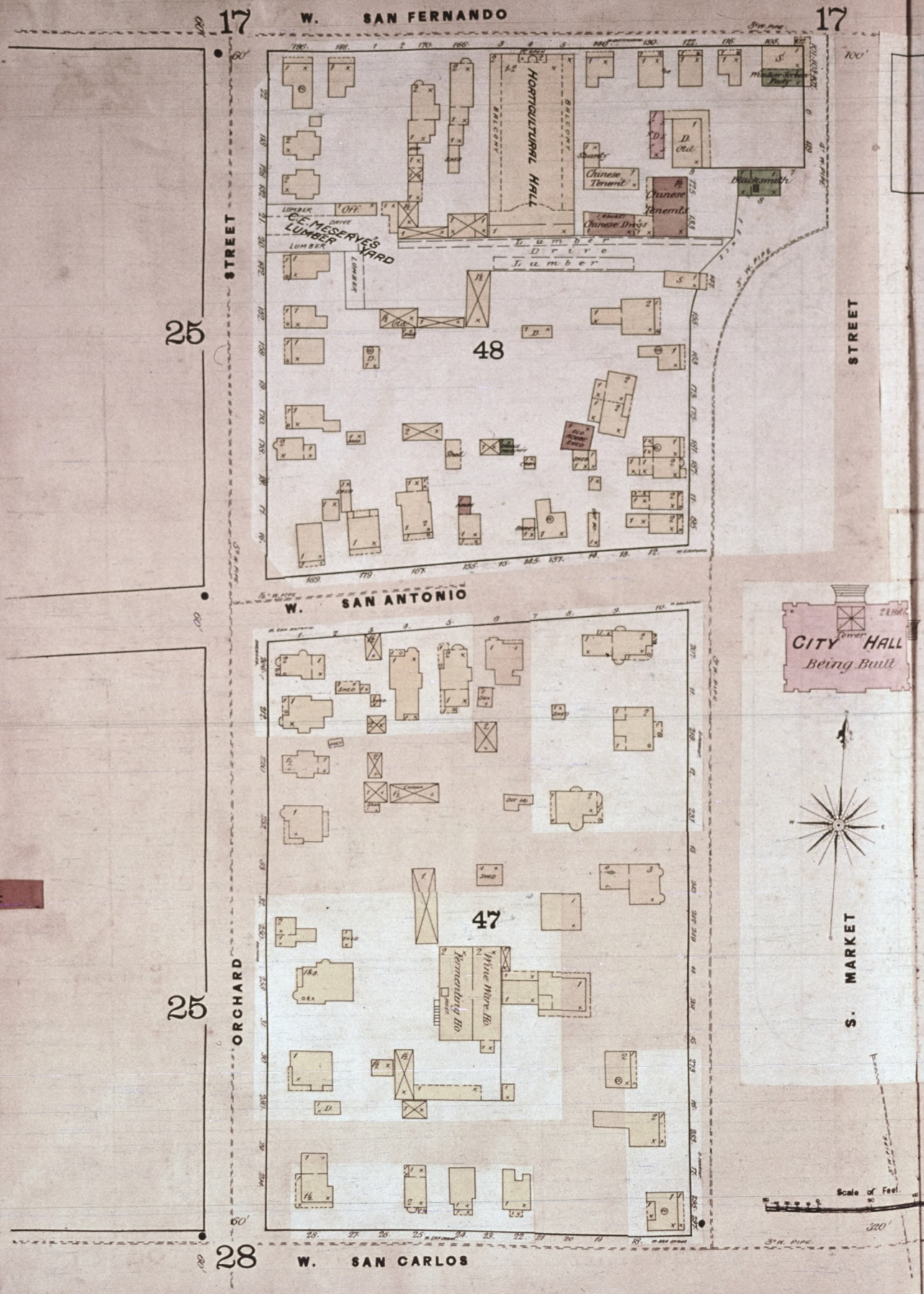
17
W. SAN FERNANDO
17
STREET
25
48
HORTICULTURAL HALL
BALCONY
BALCONY
Chinese Tenement
Chinese Tenements
Chinese Dwgs
Blacksmith
C.E. MESERVE'S LUMBER YARD
LUMBER
Lumber
Lumber
Lumber
STREET
W. SAN ANTONIO
CITY HALL
Being Built
47
Fermenting Hse.
Wine Store Hse.
ORCHARD
25
S. MARKET
Scale of Feet
28
W. SAN CARLOS


18
STREET
AH FOOK BL.
Chinese Tenements
CHINESE THEATRE
CARRIAGE MFG.
Paint
Upholstery
Interior
Furniture
Furnie
Carpets
Meat
Stoves
Tin Shop
Meat Packing
Plumbing
Photo
Rooms
Carriages
DEXTER LIVERY
Steam
Shed
Laundry
Hotel, Off. & Bar
Dining Rm.
RUSS HOUSE
BRAGILLO
HARGILLO BLK.
TAINTOR BL.
STREET
1
E. SAN FERNANDO ST.
LIVERY
JACK STABLES
Livery & Boarding
Carriage Mfg.
Sal.
Stoves
Tinware
Plumb
Picture Frames
Books
Drugs
Furnitu
Bakery
Hall
Working
Shed
Shoes
CHRISTIAN CHURCH
MASONIC HALL
MASONIC TEMPLE
Music Teacher
Lodge Rooms
Dentist
Barber
Shoe Shop
Photo
Rooms
Saloon
40
E. SAN ANTONIO ST.
18
24
STREET
23
Flask Yard
Mach. Shop
Pattern Shop
Chinese Doctor
Blacksmith Shop
Forges
Locksm.
Foundry
SAN JOSE FOUNDRY
Shed
WOOD YARD
Chinese Tenement
2
Beer Garden
Bowling Alley
Sal.
MACCARONI MFG.
Dry Yard
Mare No.
Trench
Trestle
Cellar
S. FIRST
28
STREET
Meat
Hay
Restaurt.
Wood Yard
Cigar Mfg.
Chinese Wash Ho.
Dining Restaurt.
43
Carriage Shed
S. SECOND
23
E. SAN CARLOS ST.
29

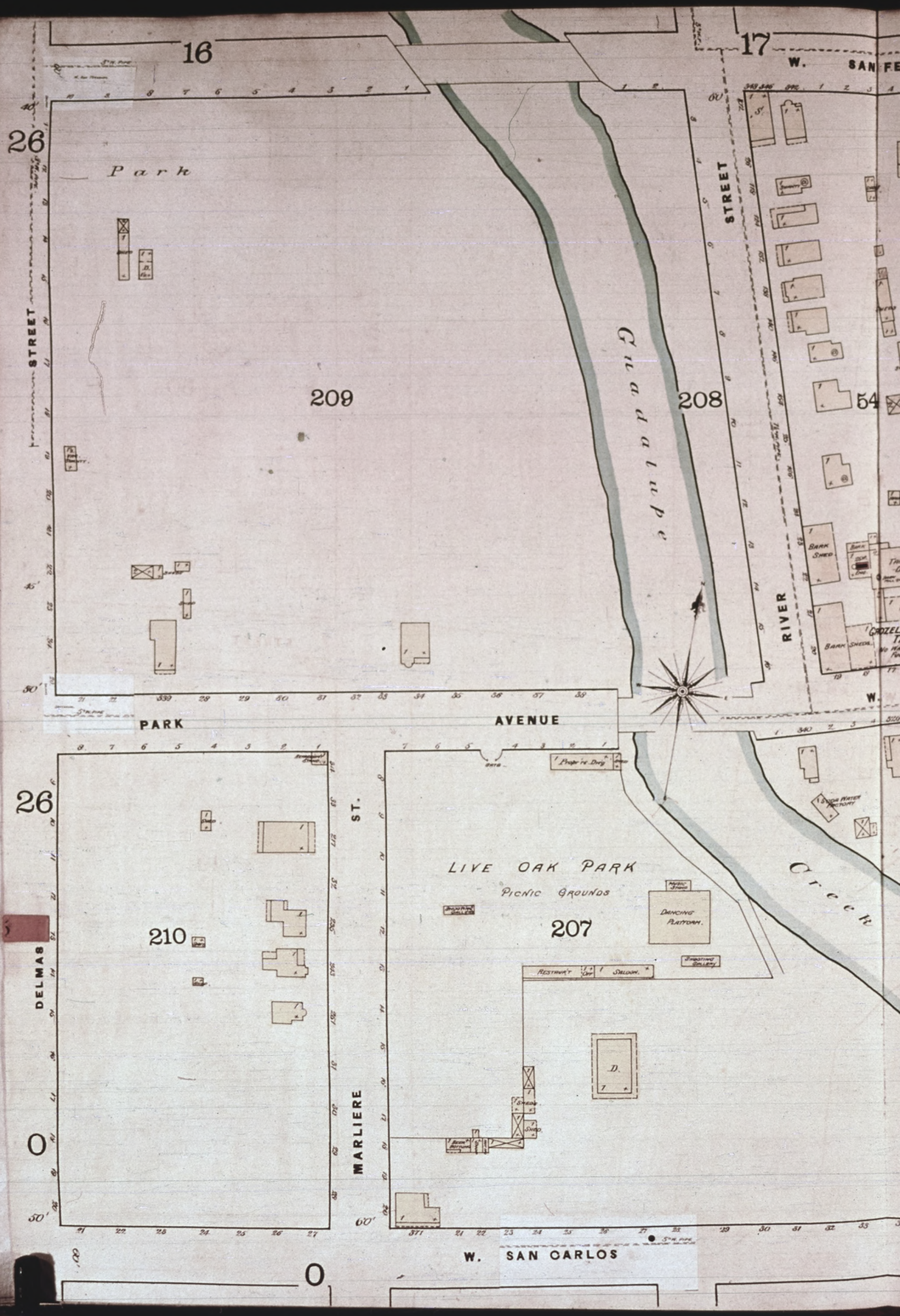
16
17
26
Park
STREET
209
208
Guadalupe
STREET
54
RIVER
Barn Shed
Barn Shed
PARK
AVENUE
W.
26
210
DELMAS
MARLIERE
ST.
LIVE OAK PARK
PICNIC GROUNDS
207
DANCING PLATFORM
RESTAURANT
SALOON
D.
Creek
W. SAN CARLOS
0
0

17
25
FERNANDO
STREET
55
50
24
STREET
STREET
STREET
SAN ANTONIO
57
56
49
LOCUST
VINE
ORCHARD
24
STREET
0
28
Scale of Feet:

Water Tank
ST.
TAYLOR
ST.
Guadalupe Creek
CHINA TOWN
WHEELER
AVE.
NORTH
ST.
SAINT MARYS
STREET
EAST
214
Creek
Los Gatos
PARK
27
215
0
0

16
16
26
25
ST.
W. SAN FERNANDO ST.
AVENUE
LAKE HOUSE
PARK
212
DELMAS
STREET
AVENUE
WALNUT
25
213
211
0
Scale of Feet

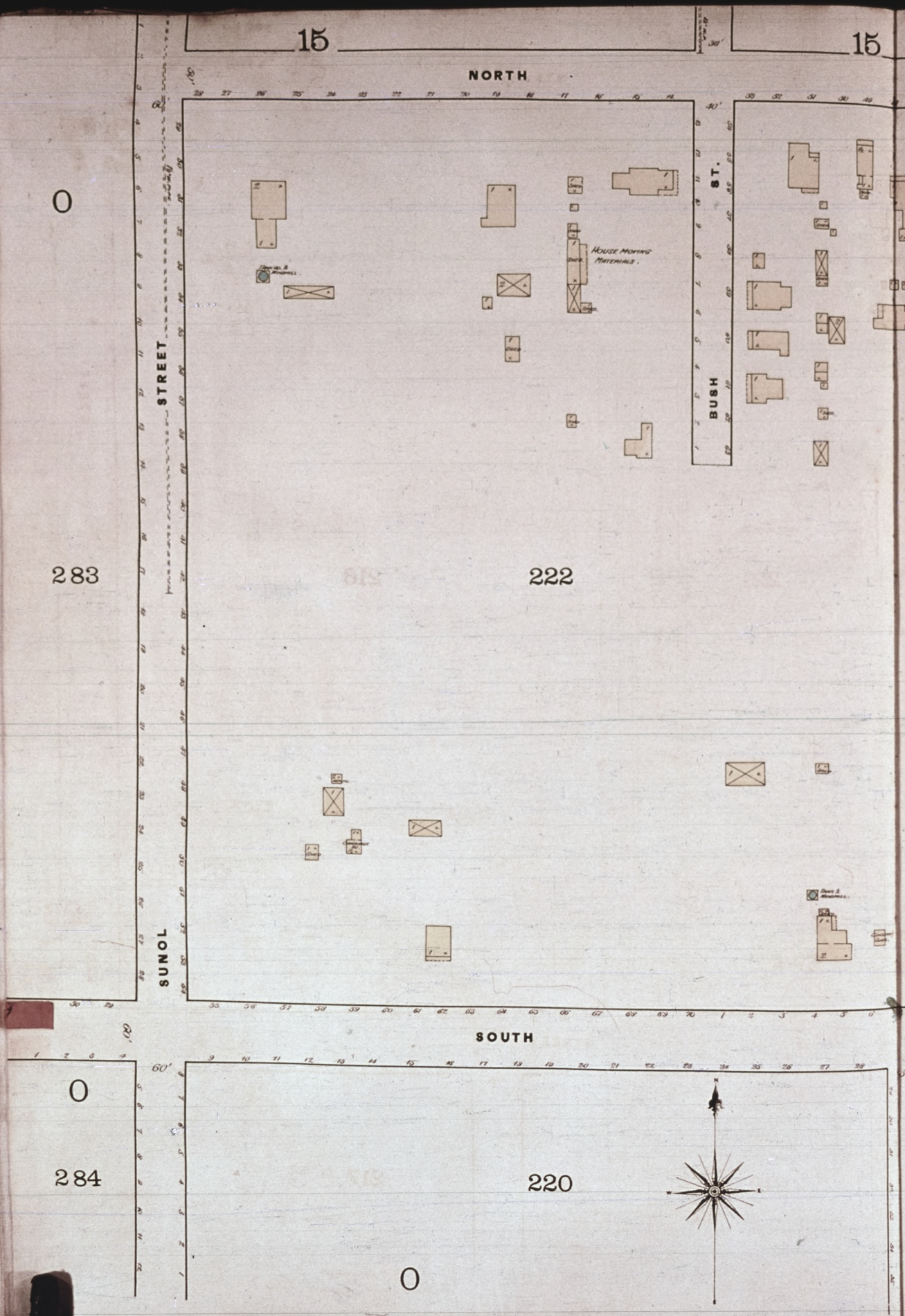
15
15
NORTH
SUNOL STREET
BUSH ST.
HOUSE MOVING MATERIALS.
0
283
222
SOUTH
0
284
220
0

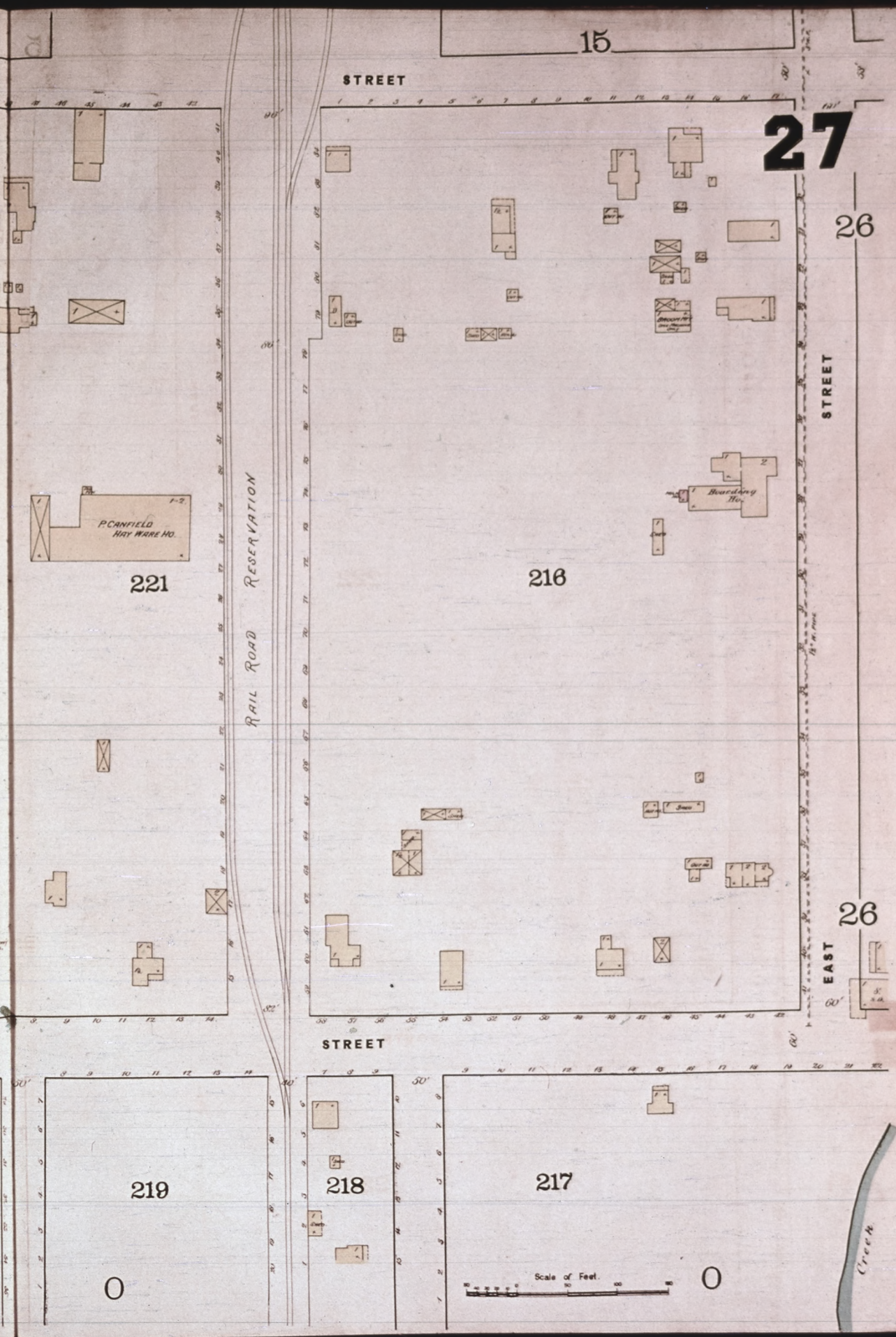
27
15
STREET
26
STREET
26
EAST
STREET
RAIL ROAD RESERVATION
P. CANFIELD HAY WARE HO.
221
216
Boarding Ho.
219
218
217
Scale of Feet.
Creek

25
W. SAN CARLOS
24
224
226
225
STREET
STREET
AUZERAIS
4TH WARD
SCHOOL
PLAY
SHEDS
227
228
VINE
ORCHARD
BALBACH
33

28
24
24
STREET
EAGLE BREWERY
R.C. CHURCH
AVENUE
STREET
STREET
27
29
W. SAN SALVADOR
ST.
223
30
S. MARKET
S. FIRST
STREET
29
33
WILLIAM
33
ST.
Scale of Feet.

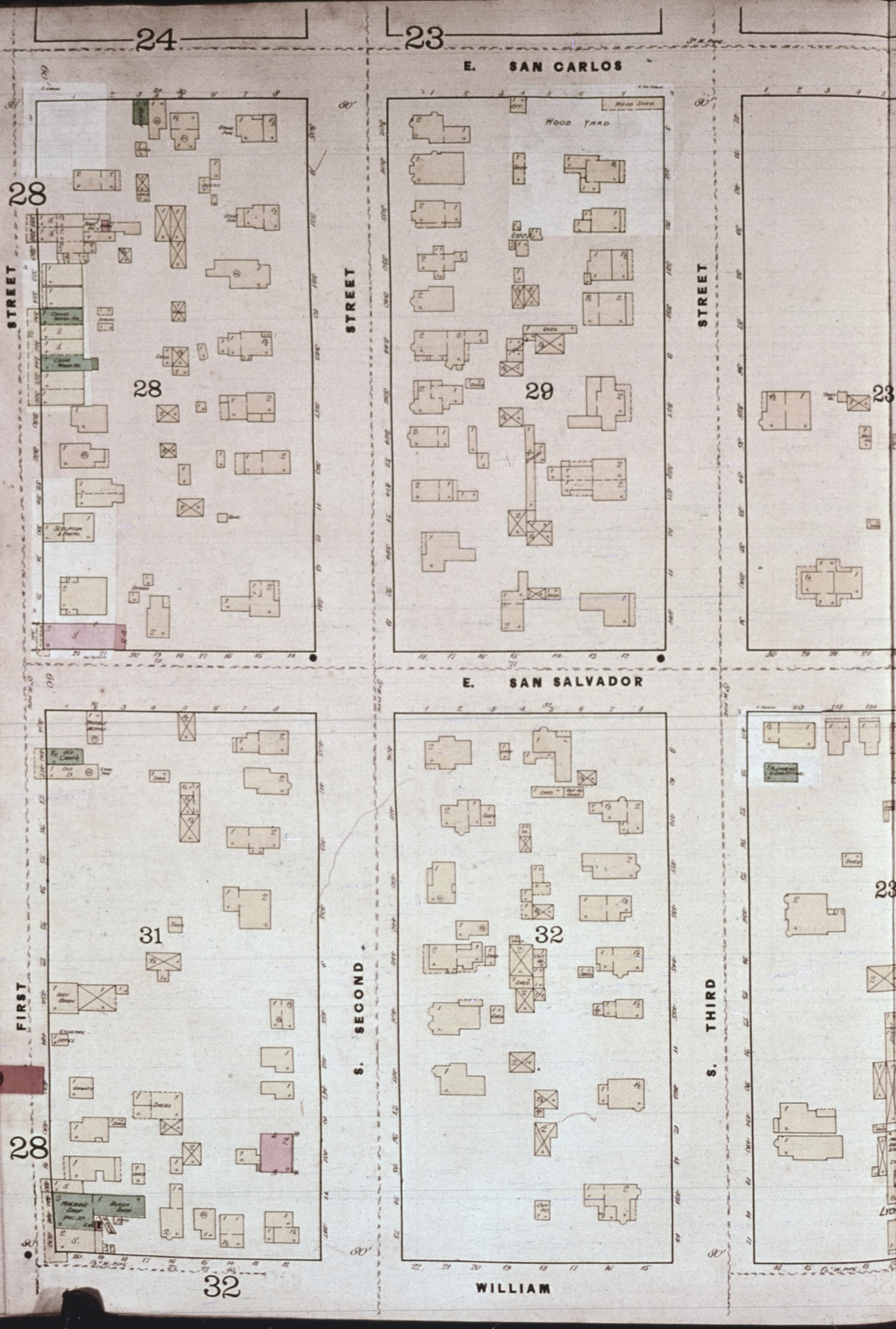
24
23
E. SAN CARLOS
WOOD YARD
28
29
STREET
STREET
STREET
E. SAN SALVADOR
31
32
FIRST
S. SECOND
S. THIRD
WILLIAM

29
SQUARE OPPOSITE
23
STREET
STREET
STREET
STREET
STREET
STREET
30
30
32
32
231
232
233
234
235
CALIFORNIA CANNERY CO. DEPOT
SAN SALVADOR ST. DEPOT
CATTLE CORRAL
S. FOURTH
S. FIFTH OR MAIN
S. SIXTH
Scale of Feet

E. SAN CARLOS
23
22
29
STREET
236
237
STREET
STREET
E. SAN SALVADOR
245
244
PAUL O. BURNS WINE CO'S
DISTILLERY AND WINE CELLARS.
WINE CELLAR
WINE STORAGE
FERMENTING
WINE CELLARS.
WINE STORAGE
S. SIXTH
S. SEVENTH
S. EIGHTH
29
31
WILLIAM
31

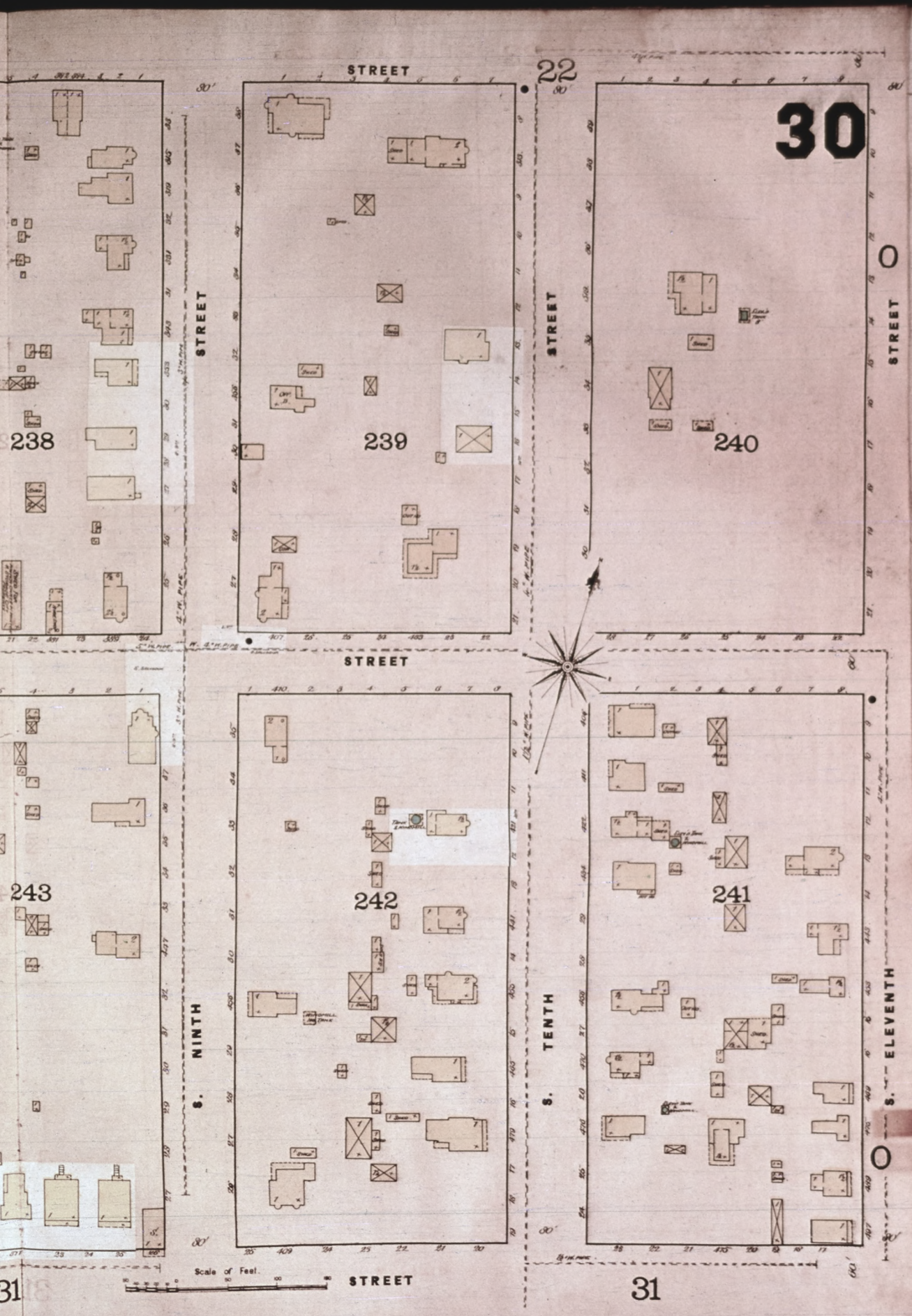
STREET
22
30
238
239
240
STREET
STREET
STREET
STREET
243
242
241
S. NINTH
S. TENTH
S. ELEVENTH
Scale of Feet.
STREET
31
31

30
WILLIAM
30
32
STREET
246
STREET
247
STREET
248
REED
S. SIXTH
255
REED ST.
PUBLIC SCHOOL
S. SEVENTH
254
S. EIGHTH
253
32
0
MARGARET
0

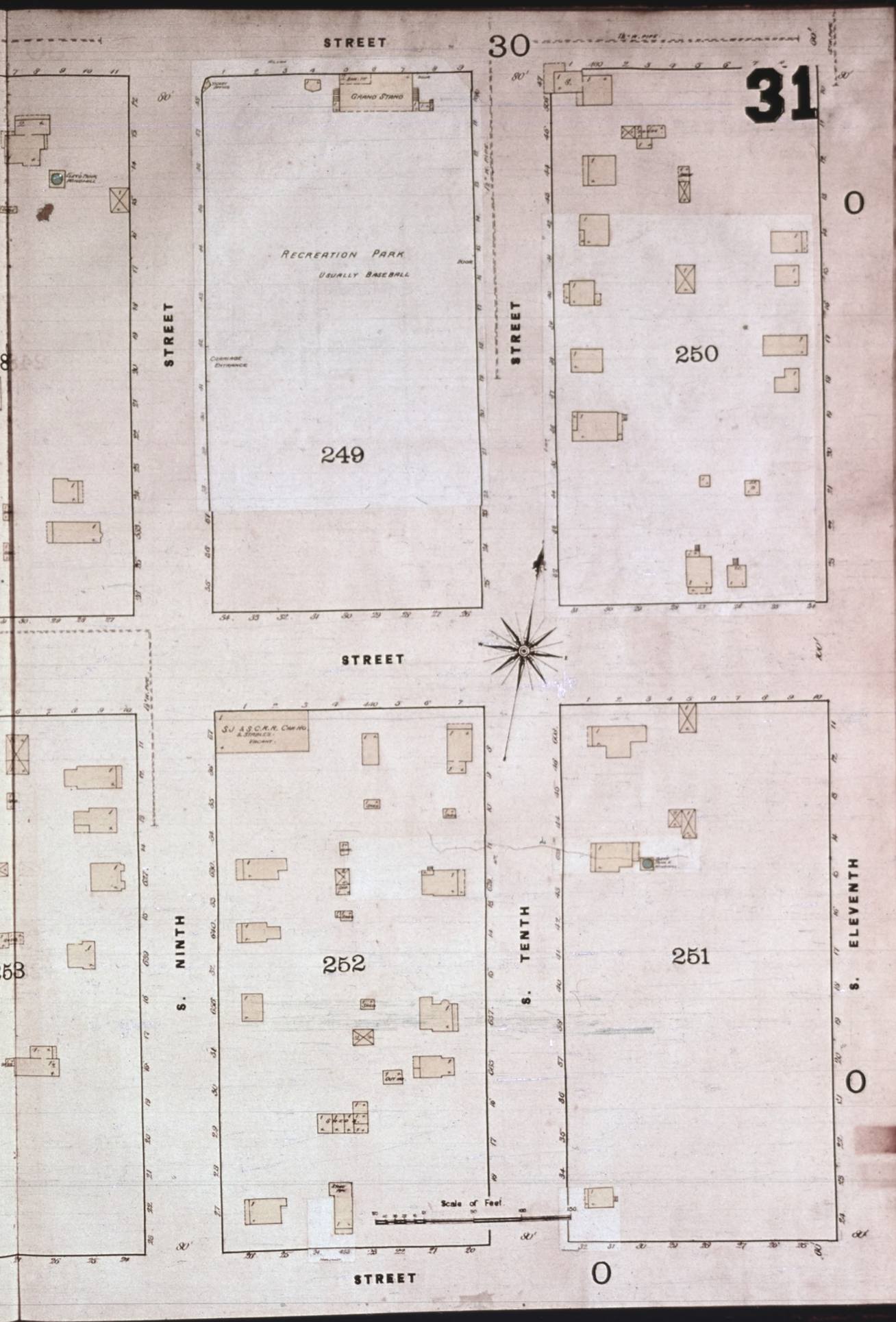
31
STREET
30
GRAND STAND
RECREATION PARK
USUALLY BASE BALL
CARRIAGE ENTRANCE
249
250
STREET
STREET
STREET
S. NINTH
S. TENTH
S. ELEVENTH
252
251
Scale of Feet
STREET

29
WILLIAM
29
ENRIGHT'S IRON WORKS
PORTABLE & STATIONARY ENGINE
MFY
33
BOILER SHOP
STREET
34
STREET
35
STREET
256
REED
CENTELLA CHAPEL
33
HOSE CART No 3
S. FIRST
38
S. SECOND
39
S. THIRD
26
34
35
MARGARET
3

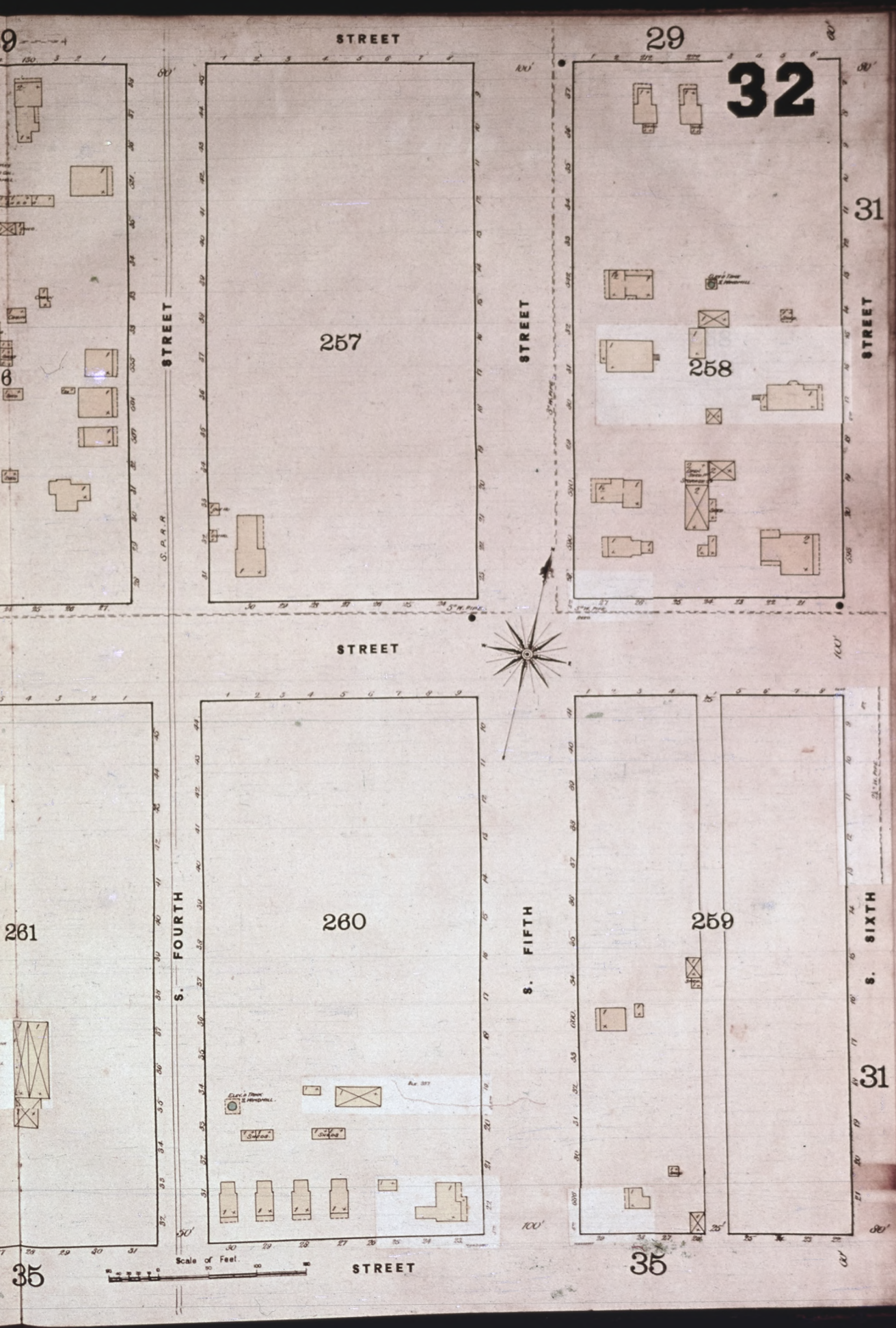
32
29
31
35
STREET
STREET
STREET
STREET
STREET
STREET
S. P. R. R.
S. FOURTH
S. FIFTH
S. SIXTH
257
258
259
260
261
Scale of Feet.

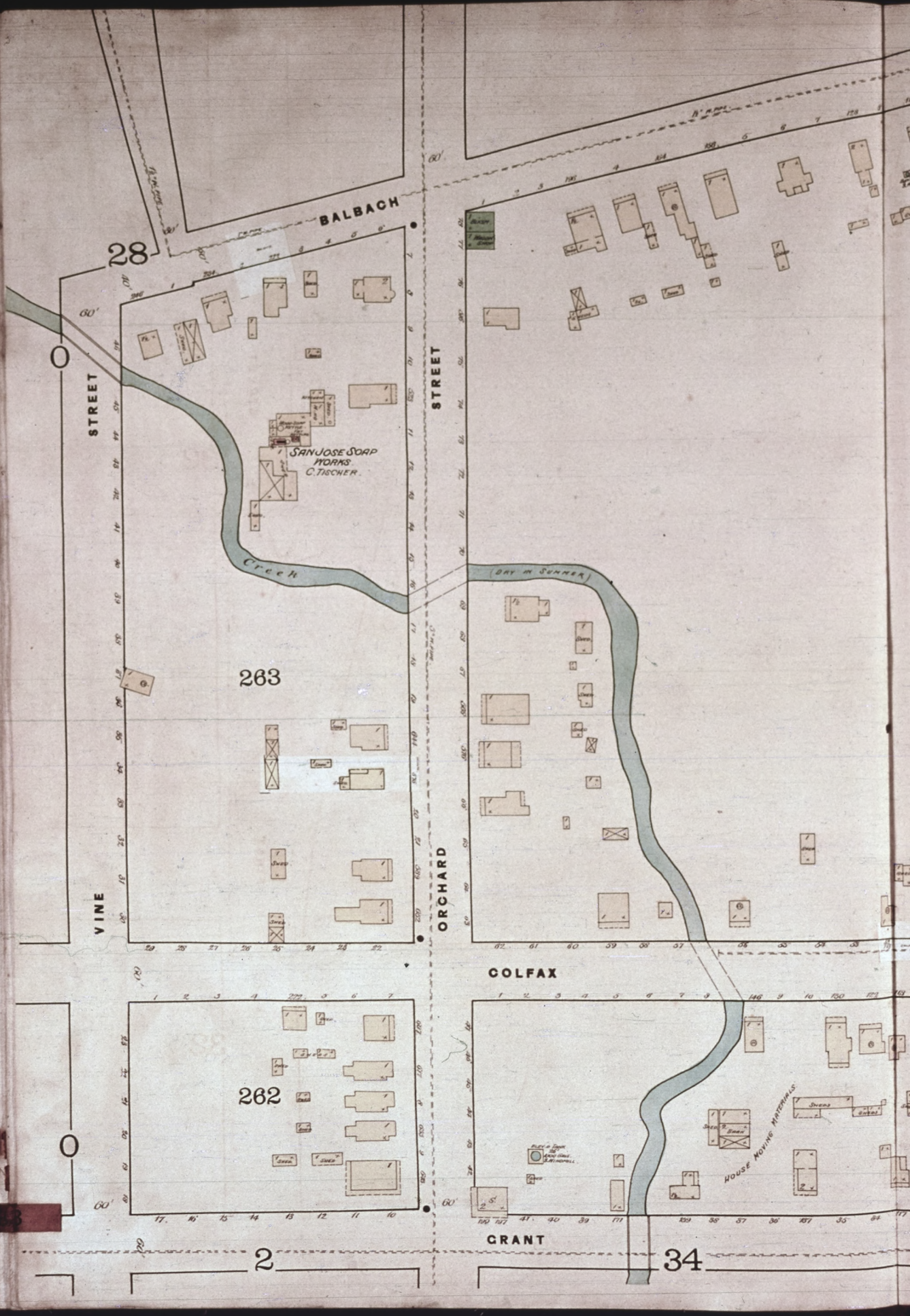
BALBACH
28
VINE STREET
ORCHARD STREET
SAN JOSE SOAP WORKS
C. TISCHER
Creek
(DRY IN SUMMER)
263
COLFAX
262
HOUSE MOVING MATERIALS
GRANT
2
34

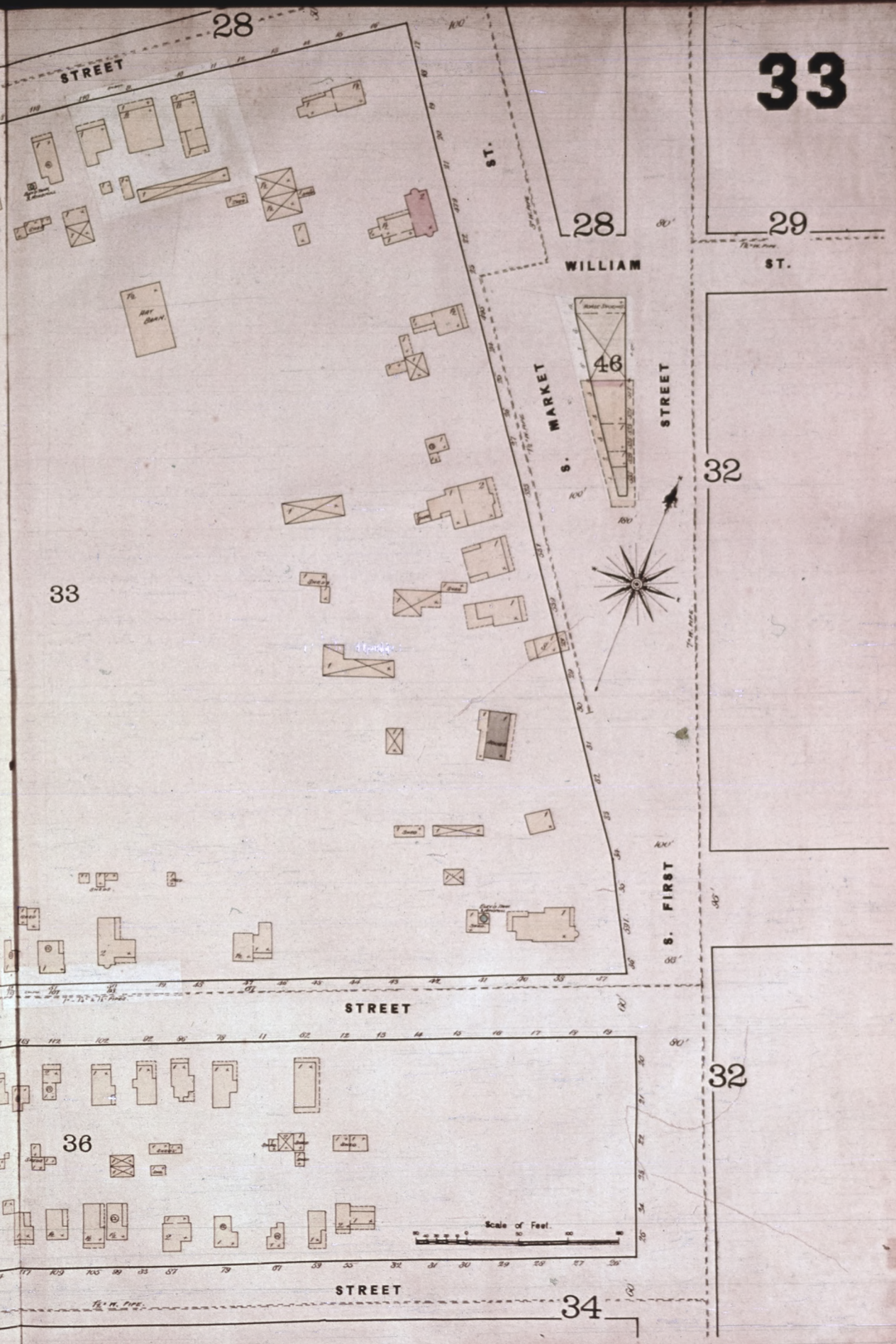
28
STREET
ST.
28
WILLIAM
ST.
33
29
S. MARKET STREET
46
32
33
S. FIRST
STREET
32
36
Scale of Feet.
STREET
34

32
35
S. FIRST
33
STREET
STREET
STREET
Storage
Fruit Packing Depot
Hay Shed
Wood Shed
Hot Beds
Hot Bed
Driveway
37
264
265
STATE
Stable & Shed
270
UNION
Creek
Bridge
DUANE
CRANT
33
ORCHARD
2
2

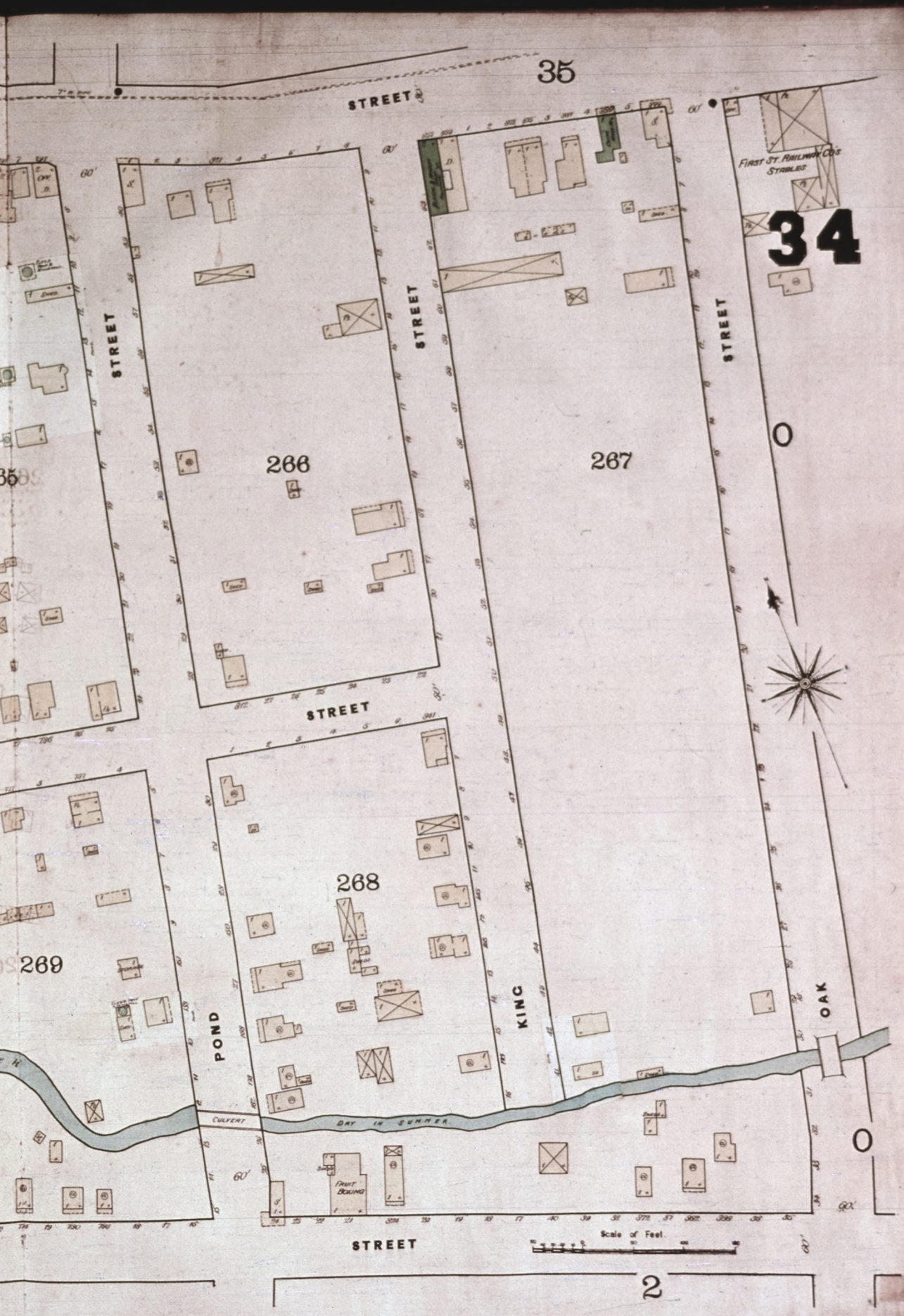
35
STREET
34
FIRST ST. RAILWAY CO'S STABLES
STREET
STREET
STREET
266
267
STREET
268
269
POND
KING
OAK
CULVERT
DRY IN SUMMER
FRUIT BOXING
STREET
Scale of Feet
2

32
MARGARET
34
STREET
STREET
STREET
271
272
PATTERSON
VIRGINIA
BLKSM. & WAGON SHOP
282
281
S. FIRST
S. SECOND
S. THIRD
LEWIS
34
0
MARTHA

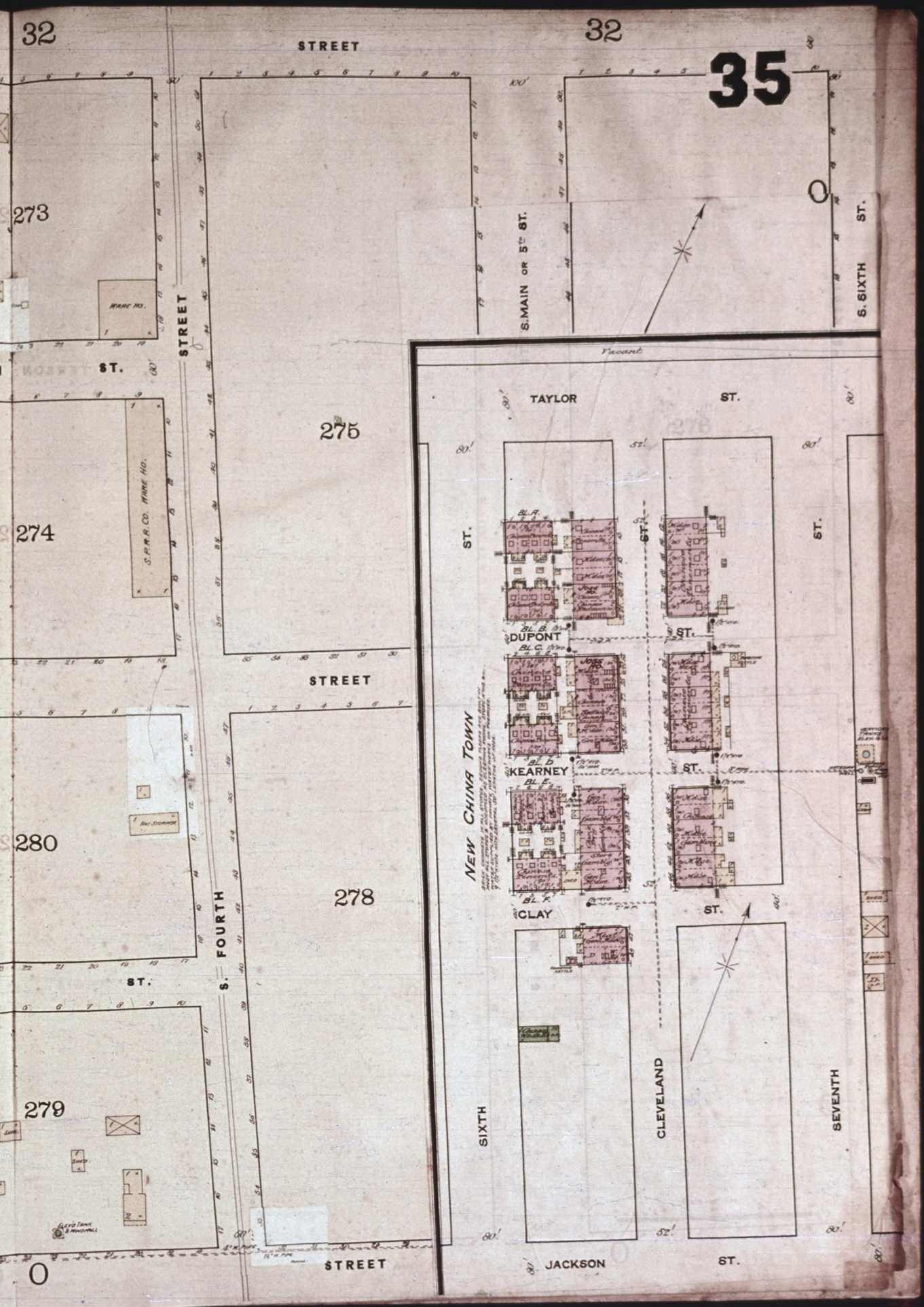
32
STREET
32
35
273
WARE HO.
ST.
STREET
275
S. MAIN OR 5TH ST.
S. SIXTH ST.
274
S.P.R.R.CO. WARE HO.
STREET
280
Bar. STORAGE
ST.
S. FOURTH
278
279
Sheds
Elev'd Tank & windmill
STREET
Vacant
TAYLOR
ST.
ST.
ST.
ST.
DUPONT
ST.
KEARNEY
ST.
CLAY
ST.
NEW CHINA TOWN
SIXTH
CLEVELAND
SEVENTH
JACKSON
ST.

San Jose, Cal.

BLOCK INDEX.

BLOCK	SHEET	BLOCK	SHEET	BLOCK	SHEET	BLOCK	SHEET	BLOCK	SHEET	BLOCK	SHEET	BLOCK	SHEET	BLOCK	SHEET
1	46	101	53	201	18	301	25	401	33	501	38	601	51	701	71
2	46	102	53	202	17	302	25	402	33	502	38	602	51	702	71
3	44	103	41	203	17	303	25	403	33	503	38	603	51	703	71
4	45	104	21	204	17	304	25	404	33	504	39	604	52	704	71
5	45	105	52	205	17	305	26	405	33	505	39	605	52	705	71
6	7	106	52	206	48	306	26	406	36	506	39	606	52	706	71
7	11	107	52	207	63	307	26	407	36	507	39	607	52	707	72
8	11	108	43	208	53	308	26	408	36	508	40	608	53	708	72
9	11	109	43	209	63	309	26	409	36	509	40	609	53	709	
10	45	110	43	210	63	310	26	410	36	510	40	610	53	710	
11	44	111	4	211	63	311	26	411	36	511	38	611		711	
12	55	112	42	212	63	312	26	412	36	512	38	612	55	712	72
13	55	113	42	213	63	313	26	413	36	513	38	613	56	713	72
14	55	114	48	214	63	314	26	414	36	514	38	614	57	714	
15	55	115	4	215	56	315	18	415	33	515	38	615	57	715	
16	11	116	4	216	66	316		416	36	516	39	616	57	716	
17	11	117	4	217	66	317	18	417	36	517	39	617	57	717	72
18	48	118	5	218	66	318	18	418	37	518	39	618	57	718	
19	11	119	5	219	66	319		419	37	519	39	619	57	719	72
20	45	120	5	220	66	320	18	420	34	520	40	620	57	720	72
21	45	121	5	221	66	321	16	421	67	521	40	621	58	721	72
22	46	122	5	222	66	322	15	422	67	522	40	622	58	722	72
23	45	123	30	223	47	323	15	423	31	523	38	623	58	723	72
24	46	124	6	224	47	324	16	424	31	524	38	624	58	724	72
25	45	125	6	225	47	325	16	425	31	525	38	625	58	725	72
26	46	126	6	226	57	326	16	426	31	526	38	626	58	726	72
27	47	127	5	227	57	327	16	427	31	527	38	627	58		
28	19	128	2	228	47	328	16	428	31	528	39	628	58		
29	19	129	3	229	21	329	16	429	31	529	39	629	58		
30	47	130	3	230	19	330	16	430	31	530	39	630	58		
31	19	131	3	231	19	331	16	431	31	531	39	631	58		
32	19	132	30	232	19	332	27	432		532	40	632	58		
33	48	133	30	233	19	333	27	433		533	40	633	58		
34	21	134	6	234	19	334	27	434	31	534	40	634	59		
35	21	135	6	235	19	335	27	435	31	535	38	635	59		
36	48	136	6	236	20	336	27	436	31	536	38	636	59		
37	49	137	5	237	20	337	27	437	31	537	38	637	59	1001	51
38	21	138	23	238	20	338	27	438	31	538	38	638	59	1002	51
39	21	139	23	239	20	339	28	439	31	539	38	639	59	1003	
40	12	140	8	240	20	340	28	440	31	540	39	640	59	1004	53
41	12	141	8	241	20	341	28	441	31	541	39	641	59	1005	53
42	12	142	8	242	20	342	28	442	31	542	39	642	59	1006	53
43	12	143	8	243	20	343	28	443	31	543	39	643	59	1007	53
44	12	144	8	244	20	344	28	444	32	544	40	644	59		
45	12	145	8	245	20	345	28	445	32	545	40	645	59		
46	48	146	8	246	22	346	28	446	32	546		646	59		
47	46	147	8	247	22	347	28	447	32	547		647	73		
48	46	148	8	248	22	348	28	448	33	548		648	73		
49	56	149	54	249	22	349	29	449	33	549		649	73		
50	56	150	54	250	22	350	29	450	33	550		650	73		
51	56	151	54	251	22	351	29	451	33	551		651	73		
52	55	152	54	252	22	352	29	452	34	552	40	652	73		
53	56	153	54	253	22	353	29	453	34	553	40	653	73		
54	56	154	54	254	22	354	29	454	34	554	40	654	73		
55	56	155	54	255	22	355	29	455	34	555		655			
56	56	156	54	256	21	356	29	456	34	556	40	656			
57	56	157	55	257	21	357	29	457	32	557		657			
58	62	158	55	258	21	358	29	458	32	558	41	658	60		
59	55	159	55	259	21	359	29	459	32	559	41	659	60		
60	55	160	61	260	21	360	29	460	32	560		660	60		
61	13	161	61	261	21	361	8	461	32	561	41	661	63		
62	13	162	61	262	48	362	9	462	32	562	41	662	60		
63	13	163	61	263	48	363	10	463	34	563	41	663	63		
64	13	164	68	264	49	364	9	464	34	564	41		60		
65	7	165	68	265	49	365	9	465	34	565	41	664	63		
66	7	166	68	266	49	366	9	466	37	566	42		60		
67	7	167	68	267	49	367	9	467	32	567	42	665	64		
68	7	168	65	268	49	368	9	468	32	568	42	666	64		
69	7	169	65	269	49	369	9	469	32	569	49	667	64		
70	7	170	65	270	49	370	9	470	32	570	50	668	64		
71	7	171	65	271	23	371	10	471	32	571	50	669	64		
72	44	172	65	272	23	372	10	472	34	572	50	670	64		
73	44	173	65	273	23	373	10	473	34	573	50	671	64		
74	44	174	62	274	23	374	10	474	37	574	50	672			
75	44	175	62	275	23	375	10	475	33	575	50	673			
76	44	176	62	276	23	376	10	476	35	576	50	674	64		
77	44	177	62	277	23	377	10	477	35	577	50	675			
78	44	178	62	278	23	378	10	478	35	578	50	676	67		
79	44	179	62	379	23	379	30	479	35	579	50	677	67		
80	52	180	45	280	23	380	30	480	37	580	50	678	67		
81	43	181	13	281	23	381	1	481	37	581	50	679	68		
82	43	182	14	282	23	382	1	482	37	582	50	680	69		
83	4	183	14	283	66	383	1	483	35	583	27	681	69		
84	4	184	14	284	66	384	1	484	35	584	9	682	69		
85	4	185	14	285	24	385	1	485	35	585	9	683	69		
86	4	186	13	286	24	386	1	486	35	586	2	684	69		
87	4	187	14	287	24	387	2	487	35	587	2	685	70		
88	4	188	14	288	24	388	2	488	37	588	2	686	70		
89	60	189	14	289	24	389	2	489	37	589	2	687	70		
90	60	190	14	290	24	390	2	490	35	590	2	688	70		
91	60	191	14	291	24	391	2	491	35	591	2	689	70		
92	60	192	15	292	24	392	2	492	36	592	2	690	70		
93	60	193	15	293	24	393	3	493	35	593		691	70		
94	60	194	15	294	24	394	3	494	35	594		692	70		
95	60	195	15	295	25	395	3	495	36	595	51	693	70		
96	60	196	18	296	25	396	3	496	37	596	51	694	70		
97	73	197	18	297	25	397	30	497	37	597	51	695	71		
98	73	198	18	298	25	398	30	498	37	598	51	696	71		
99	53	199	18	299	25	399	30	499	38	599	51	697	71		
100	53	200	18	300	25	400	10	500	38	600	51	698	71		
												699	71		
												700	71		

INDEX

37

SAN JOSE, VOL. ONE.

REVISED REPORT, May, 1899.

POPULATION 30,000. PREVAILING WINDS, North in Summer, South in Winter. STREETS—Grade Practically Level. Bituminous Rock and Macadamized.

WATER SUPPLY: SAN JOSE WATER CO. (private corporation). Almost entirely Gravity System. 3 Reservoirs in Santa Cruz Mountains, connecting with City by two 18-in. Mains, aggregate capacity 300,000,000 gallons. Los Gatos Creek supplies about 1,000,000 gallons per diem. In addition to Gravity System there is a supply from Artesian Wells. One Knowles' Compound Duplex Steam Pump, capacity 2,500,000 gallons in 24 Hours, and one Holly (Gaskill Pattern) Compound Condensing Steam Pump, capacity 3,000,000 gallons in 24 Hours, force Water into Mains from 10 Artesian Wells (Fire Pump House and Wells see sheet 62.) Supply from Wells is used about 3 Months of the Year, when very dry or when mountain water is muddy. Average pressure from Pumps at Hydrants, 62 pounds per square inch. Pressure from Gravity System at Hydrants, 80 pounds per square inch. About 65 miles of Water Pipes in San Jose from 1¼ to 18 inches in diameter. 254 Fire Hydrants. In addition to supplying San Jose, the S. J. W. Co. supplies from same source Los Gatos and Crandallville. 82 miles of pipe in all.

FIRE DEPARTMENT:—54 members in all. 1 Chief and 16 men paid for full time, 37 call men partly paid. 2 Amoskeag and one Silsby 2nd-class Steamers, 1 Clapp & Jones Engine. One 2nd-class Hayes' Hook and Ladder Truck, fully equipped, 5 two-wheel Hose Carts with 500 ft. 2½ in. Hose each, and 1 Hose Carriage with 800 ft. 2½ in. Hose, all drawn by Horses. 1 large Chemical Engine, double 50 gallon tanks. 7,400 ft. of good Cotton Hose, 800 ft. fair Cotton Hose. The San Jose Woollen Mills has a Fire Co. of 35 members, with 2 Chemical Engines and Fire Extinguishers. This Company will assist the regular department in case of necessity.—Gamewell Fire Alarm System. 62 District Telegraph Boxes.

FIRE LIMITS:—There are 2 Districts of Fire Limits. In District 1, Exterior or Party Walls must be Brick or Stone or Brick, Stone and Iron combined. In District 2, Street Fronts may be constructed of any Fire Proof Material, but Side or Rear Walls must be Brick or Stone or Brick, Stone and Iron combined. District 1, is marked by Red Line; District 2 by Grey Line on Index Sheets.

INDEX.

STREETS.

A

Adams, ... 28
Alum Rock Ave., ... W. of Webster
" " " Webst. to McLangh. Ave. 28
" " " McLang. to Wooster Ave. 29

B

Bestor, E., ... 1-250 25
" " 251-500 26
Breyfogle Ave., ... near Alum Rock Ave. 29

C

Calhoun, ... 27
Carey Ave., ... 27
Carrie, ... 21
Clay, ... 1-110 27
" ..... Sixth to Seventh 2
Cleveland, ... 2
Crittenden, N., ... 1-100 16
" " 101-299 *9
" " 102-298 *10
" S., ... 1-38 16

D

Dupont, ... 2

E

Eighth, N., ... 1-100 14
" " 101-300 5
" " 301-500 6
" " 501-700 9
" S., ... 1-100 14
" " 101-300 17
" " 301-500 20
" " 501-700 22
" " 701-900 24
" " 901-1100 26
Eleventh, N., ... 1-100 15
" " 101-299 *8
" " 102-300 *9
" " 301-700 20
" S., ... 1-100 15
" " 301-499 *20
" " 501-699 *22
" " 701-899 *24
" " 901-1099 *26
Elizabeth, ... 14
Empire, E., ... 1-149 *1
" " 2-150 *2
" " 151-299 *3
" " 152-300 *5
" " 301-449 *3
" " 302-450 *6
" " 451-550 26

F

Fairbrother Ave., ... near Alum Rock Ave. 29
Fifteenth, N., ... 101-300 5
Fifth, N., ... 1-100 13
" " 101-300 7
" " 301-500 8
" " 501-700 9
" S., ... 1-100 13
" " 101-300 19
" " 301-500 21
" " 501-700 23
" " 701-900 25
" " 901-1100 27
First, N., ... 2-100 *11
" " 102-300 *7
" " 302-500 4
" " 502-700 *1
" S., ... 2-100 *11
" " 102-300 *12
" " 302-500 *19
" " 502-700 *21
" " 702-900 *23
" " 902-1100 *25
Fountain, ... 11
Fourteenth, N., ... 1-99 *16
" " 2-100 *27
" " 101-300 16
" S., ... 1-35 *16
Fourth, N., ... 1-99 *11
Fourth, N., ... 2-100 *13
" " 101-300 7
" " 301-499 *4
" " 302-500 *5
" " 501-699 *1
" " 502-700 *2
" S., ... 1-99 *11
" " 2-100 *13
" " 101-299 *12
" " 102-300 *17
" " 301-500 19
" " 501-700 21
" " 701-900 25
" " 901-1100 27
Franklin, North Side, ... *28

H

Hale Ave., ... 29
Harrison, ... 10
Hayes, ... 14
Hensley Ave., ... 4
Hewlett, ... 14

J

Jackson, E., ... 1-150 1
" " 151-300 2
" " 301-450 3
" " 451-550 30
Jefferson, ... Clay to Webster 27
" ..... Webster to McLaughlin Ave. 28
Jones, ... 28
Julian, E., ... 1-149 *4
" " 2-250 *5
" " 151-299 *5
" " 252-500 *6
" " 301-449 *5
" " 451-535 *30
" " 502-750 *9
" " 751-1000 10

K

Kearney, ... 3
Keyes, E., ... 1-250 25
" " 251-500 26

L

Latewana, ... 10
Laudrum Ave., ... W. of Wooster Ave. 29
Lewis, ... 23

M

McLaughlin Ave., East Side, ... *29
" " " West " *28
Main, see Fifth St.
Margaret, E., ... 1-249 *21
" " 2-250 *22
" " 251-499 *22
" " 252-500 *21
Martha, ... 1-249 *23
" 2-250 *25
" 251-499 *24
" 252-500 *26
Monroe, ... 28

N

Ninth, N., ... 1-100 14
" " 101-300 5
" " 301-500 6
" " 501-700 2
" S., ... 1-100 14
" " 101-299 *17
" " 102-300 *18
" " 301-500 20
" " 501-700 22
" " 701-900 24
" " 901-1100 26

P

Patterson, ... 23
Priest, N., ... 1-100 16
" " 101-300 9
" S., ... 1-99 16

R

Reed, E., ... 1-250 21
" " 251-500 22

S

St. James, E., ... 1-250 7
" " " 251-500 8
" " " 501-750 9
" " " 751-950 10
" John, ... 1-249 *7
" " 2-150 *11
" " 151-300 *13
" " 251-499 *8
" " 252-450 *14
" " 432-600 *15
" " 501-749 *9
" " 602-800 *16
" " 751-875 *10
" " 802-888 *27
San Antonio, E., ... 1-150 12
" " " 151-400 17
" " " 401-500 18
" Carlos, E., ... 1-149 *12
" " " 2-250 *19
" " " 151-299 *17
" " " 252-500 *20
" " " 301-449 *14
" " " 402-500 *18
" " " 451-499 *15
" Salvador, E., ... 1-250 19
" " " 251-500 20
Santa Clara, E., ... 1-150 11
" " " 151-300 13
" " " 301-450 14
" " " 451-600 15
" " " 601-800 16
Second, N., ... 1-100 11
" " 101-300 7
" " 301-500 4
" " 501-700 1
" S., ... 1-100 11
" " 101-300 13
" " 301-500 19
" " 501-700 21
" " 701-900 23
" " 901-1100 25
Seventh, N., ... 1-99 *13
" " 2-100 *14
" " 101-300 5
" " 301-499 *5
" " 302-500 *8
" " 501-699 *2
" " 502-700 *3
" S., ... 1-99 *13
" " 2-100 *14
" " 101-300 17
" " 301-500 20
" " 501-700 22
" " 701-900 24
" " 901-1100 26
Shortridge Ave., ... W. of Wooster Ave. 29
Sixth, N., ... 1-100 12
" " 101-299 *7
" " 102-300 *8
" " 301-500 3
" " 501-700 2
" S., ... 1-100 13
" " 101-300 17
" " 301-499 *19
" " 302-500 *20
" " 501-699 *21
" " 502-700 *22
" " 701-899 *24
" " 702-900 *24
" " 901-1099 *25
" " 902-1100 26
Sullivan Ave., ... near Alum Rock Ave. 29

T

Taylor, E., ... 2-150 *1
" " 152-300 *2
Taylor, E., ... 302-450 *3
" " 452-550 *30
Tenth, N., ... 1-99 *14
" " 2-100 *15
" " 101-300 8
" " 301-499 *6
" " 302-500 *30
" " 501-699 *3
" S., ... 1-99 *14
" " 2-100 *15
" " 101-300 18
" " 301-500 20
" " 501-700 22
" " 701-900 23
" " 901-1100 26
Third, N., ... 1-100 11
" " 101-300 7
" " 301-500 4
" " 501-700 1
" S., ... 1-100 11
" " 101-300 12
" " 301-500 19
" " 501-700 21
" " 701-900 23
" " 901-1100 25
Thirteenth, N., ... 1-100 16
" " 101-300 9
" S., ... 1-30 16
Twelfth, N., ... 1-99 *15
" " 2-100 *16
" " 101-300 9

V

Virginia, E., ... 1-250 23
" " 251-500 24

W

Washington, E., ... 151-300 5
" " 301-450 6
" " 451-500 30
Webster, ... 1-113 *27
" 2-194 *28
Whitney, N., ... 1-100 15
" " 101-300 9
" " 301-700 30
Whitton Ave., ... W. of Wooster Ave. 29
Wichita Ave., ... 27
William, E., ... 1-249 *19
" " 2-250 *21
" " 251-499 *20
" " 252-500 *27
Wooster Ave., ... 29
Wright Ave., ... W. of Wooster Ave. 29

SPECIALS.

A

A. C. Co.'s Packing House, ... 12
Alice Building, ... 11
A. M. E. Zion Church, ... 12
Archer Building, ... 11

B

Balata Paint & Color Works, ... 12
Bank of San José Building, ... 11
Baptist Tabernacle, ... 12
Baptist Tabernacle, ... 12
Bisson & Bisson, Marble Works, ... 19
Boost, C. W., Wire & Iron Works, ... 19
Burns, F. O., Wine Co., ... 20

C

California Theatre, ... 11
Centella M. E. Church, ... 21
Central Block, ... 12
" Milling Co., ... 11
Chrisman, T. H., Hay Barn, ... 8
Christian Church, ... 12
" J., Machine Shop, ... 19
Congregational Church, ... 12
Cumberland Presbyt. Church, ... 11

D

Doerr Building, ... 12
Doyle & Murphy, Grain Warehouse, ... 23

E

Eagle Bakery, ... 28
East San José Hall, ... 28
Emerson Drug Co.'s Warehouse, ... 19
Empire Street Public School, ... 20
Enright Iron Works, ... 21

F

First M. E. Church, ... 11
" Presbyt. Church, ... 11

G

Garden City Wood, Hay & Coal Yard, ... 19
German Catholic Church, ... 21
" Meth. Episc. Church, ... 11
Germania Verein's Halle, ... 11
Greenwood Lumber Co., ... 11
Golden Gate Packing Co.'s Cannery, ... 4

H

Home of Benevolence, ... 18
Howard Block, ... 11
Hunkin, S. B., Spice Mill, ... 7

K

Krumb's Malt House, ... 11

L

Letitia Building, ... 11
Lick House, ... 11
" Livery Stables, ... 12
" Paper Mills, ... 16

M

McLaughlin & Ryland's Building, ... 11
McKiernan & Co., Planing Mill, ... 13
Mechanics Mill, ... 13
Monterey Wood & Coal Yard, ... 23
Music Hall Block, ... 11

N

Nagle's Winery & Distillery, ... 18
Nucleus Hotel, ... 11

O

Observatory Block, ... 13
Opera House Block, ... 11

P

Pacific Foundry & Iron Works, ... 11
Paul Block, ... 11
Peterson, T. W., & Co., Brick Yard, ... 25
Porter Block, ... 11
Presbyterian Church, ... 19

R

Reed Street Public School, ... 22
Richmond, The, ... 11
Roberts Block, ... 11
Ryland's " 11

S

St. Andrew's Hotel, ... 11
" Patrick's Church, ... 14
San José Brewery (Old), ... 19
" " Electric Light Co., ... 13
" " Fruit Packing Co., ... 7
" " Laundry Association, ... 8
" " Light & Power Co., ... 12
" " State Normal School, ... 17
" " Steam Dye Works, ... 14
Santa Clara School, ... 13
" " Valley Lumber Co., ... 5
" " " Mill & Lumber Co., 11 & 12
South M. E. Church, ... 11
Synagogue, ... 12

T

Trinity Episcopal Church, ... 11

U

United Presbyterian Church, ... 13

W

Western Granite & Marble Co., ... 4
Westminster, The, ... 12

Y

Y. M. C. A. Building, ... 11

* Indicates only one side of Street shown.

SANTA CLARA.

REVISED REPORT, May, 1899.

WATER SUPPLY:—San Jose Water Co.'s Pipes and Hydrants removed. Supply of Santa Clara Water Works is taken from 6 Artesian Wells. Depth of Wells: 1 600 ft. deep, 4 230 ft. deep and 1 80 ft. deep—Ample Supply—4 tanks with aggregate capacity of 180,000 gallons. Bottom of tanks elevated 80 ft. above ground. 2 Worthington Compound Duplex Steam Pumps capacity 1,250,000 gallons in 24 Hours each. Pump House, Tanks and Wells located in Block 424 on Benton Street (see index). Pumps draw from Cement Cistern set in ground 45 ft. from Pump House. Cistern filled from above mentioned Wells, and has capacity of 60,000 gallons. Water is forced into Mains direct; Tanks used for storage only. Direct pressure at Hydrants 80 pounds per square inch. Full steam up night and day. Mains 2-in. to 12-in. Pipes and Hydrants as shown on Maps. 52 Hydrants. Hydrants and Pipes of Santa Clara Water Works are marked "S. C. W. W." on Maps. 16 miles of Pipe in all.

FIRE DEPARTMENT:—3 Volunteer Hose Cos. 3 Hose Carts with 500 ft. 2½ in. Hose each. 1 Hook and Ladder Truck with 4 Babcock Extinguishers and 1 Village H. & L. Truck.

NOTE.—Communication between San José and Santa Clara by Electric Cars and good Macadamized Roads.

INDEX.

STREETS.

A

Alameda, The, ... near Grant 31
Alvisio, ... N. of Benton 32
" ..... Benton to Santa Clara 33
" ..... S. of " " 34

B

Bellomy, ... Lincoln to Monroe 40
" ..... Monroe to Washington 37
" ..... Washington to Grant 34
" ..... E. of " 31
Benton, N. Side, ... Lincoln to Monroe *36
" " " ..... Monroe to Washington *35
" " " ..... Washington to Grant *33
" S. " ..... Lincoln to Monroe *39
" " " ..... Monroe to Washington *36
" " " ..... Washington to Grant *33
" ..... E. of " 31

C

Clay, ... Lincoln to Monroe 38
" ..... Monroe to Washington 35
" ..... Washington to Grant 32

F

Franklin, ... Lincoln to Monroe 39
" ..... Monroe to Washington 36
" ..... Washington to Grant 33
" ..... E. of " 31
Fremont, ... Lincoln to Monroe 38
" ..... Monroe to Washington 35
" ..... Washington to Grant 32
" ..... E. of " 31

G

Grant, East Side, ... S. of Harrison *31
" West " ..... N. of Benton *32
" " " ..... Benton to Santa Clara *33
" " " ..... S. of " " *34

H

Harrison, ... Lincoln to Monroe 38
" ..... Monroe to Washington 35
" ..... Washington to Grant 32

J

Jackson, ... Scott to Benton 35
" ..... Benton to Santa Clara 36
" ..... S. of " " 37
Jefferson, ... N. of Benton 38
" ..... Benton to Santa Clara 39
" ..... S. of " " 40

L

Lafayette, ... Scott to Benton 32
" ..... Benton to Santa Clara 33
" ..... S. of " " 34
Lewis, ... Lincoln to Monroe 38
" ..... Monroe to Washington 35
" ..... Washington to Grant 32
Lexington, ... Lincoln to Monroe 39
" ..... Monroe to Washington 36
" ..... Washington to Grant 33
" ..... E. of " 31
Liberty, ... Lincoln to Monroe 39
" ..... Monroe to Washington 36
" ..... Washington to Grant 33
" ..... E. of " 31
Lincoln, ... N. of Benton 38
Lincoln, ... Benton to Santa Clara 39
" ..... S. of " " 40
Lonas, ... E. of Grant 31
" ..... W. " " 34

M

Madison, ... N. of Benton 38
" ..... Benton to Santa Clara 39
" ..... S. of " " 40
Main, ... Scott to Benton 35
" ..... Benton to Santa Clara 36
" ..... S. of " " 37
Market, ... Lincoln to Monroe 40
" ..... Monroe to Washington 37
" ..... Washington to Grant 34
" ..... E. of " 31
Monroe, East Side, ... N. of Benton *35
" " " ..... Benton to Santa Clara *36
" " " ..... S. of " " *37
" West " ..... N. of Benton *38
" " " ..... Benton to Santa Clara *39
" " " ..... S. of " " *40

P

Poplar, ... Lincoln to Monroe 40
" ..... Monroe to Washington 37
" ..... Washington to Grant 34

S

Santa Clara, N. Side, .. Lincoln to Monroe *39
" " " " Monroe to Washingt. *36
" " " " Washingt. to Grant *33
" " S. " .. Lincoln to Monroe *40
" " " " Monroe to Washingt. *37
" " " " Washingt. to Grant *34
" ..... E. of " 31
Sherman, ... S. of Harrison 31

W

Washington, E. Side, ... Scott to Benton *32
" " " ..... Benton to Santa Clara *33
" " " ..... S. of " " *34
" W. " ..... Scott to Benton *35
" " " ..... Benton to S. Clara *36
" " " ..... S. of " " *37

SPECIALS.

A

Academy of our Lady of Angels, ... 33
Advent Christ. Church, ... 36

B

Baker, E. J., Mill & Grain Warehouse, ... 31
Baptist Church, ... 39

C

Centenary M. E. Church, ... 36
Christian Chapel, ... 36
Council Chamber, ... 36

D

Davies, E. H., Machine Shop, ... 36
Draghicevich, P., Brandy Distillery, ... 31

E

Eberhard, J., Tannery, ... 31

F

Fowler, E. D., Planing Mill, ... 33

G

Gairaud's Winery, ... 36

H

Haines, S. S., Fruit Drier, ... 37

I

I. O. O. F. Building, ... 36

J

Jarvis, J. M., & Co., Wine Storage, ... 33

L

Lauck, G., Brewery, ... 32

N

North Coast Lumber Co., ... 36

P

Pacific M'f'g Co., ... 34
" " " Lumber Yard, ... 31
Presbyterian Church, ... 35
Public School, ... 38

S

St. Joseph's Cath. School, ... 23
Santa Clara Brewery, ... 32
" " College, ... 33
" " Feed Mill, ... 31
" " Tannery, ... 31
" " Verein, ... 33
S. P. R. R. Depot, ... 31

V

Valley Hotel, ... 36

W

Widney's Hall, ... 36

* Indicates only one side of Street shown.

ADDITIONAL INDEX, AUG. 1901.

SPECIALS.

	Sheet
A	
Alum Rock Rwy. Co.'s Car House	29
Alviso Steamboat Co.'s Stable	5
Antioch Baptist Church	8
B	
Baker Block	11
Baptist Church	12
Belloli Block	11
Bethell Block	12
Bowman M. E. Church	27
Bristol Hotel	11
Byrne, Paul O., Wine Cellar	20
C	
Cavallaros, L., Winery	8
Central Christian Church	7
D	
Dougherty Building	11
Dreischmeier's Brick Works	16
E	
Elizabeth Building	11
Engine House	21
Enterprise Steam Laundry	31
F	
First Congregational Church	12
G	
Garden City Sanitarium	27
Glenwood Lumber Co.'s Mill	13
Grace Lutheran Church	4
Grant Public School	30
H	
Hale Building	12
Ham, A. C. & Co., Pork Packing	12
Hamburgs Steam Carpet Beating Wks.	27
Horace Mann School	12
Hose House No. 5	20
I	
I. O. O. F. Hall	11
J	
Japanese M. E. Mission	7
K	
Kirk Building	11
L	
Löss L. & Sons, Furniture Warehs.	12
Louise Building	11
Lowell Public School	22
M	
Masonic Hall	12
McMahon Hospital	21
McPherson, J. C., Grain Warehs	21
M. E. Mission, Chinese	9
Mikado Nursery	9
Morse, C. C. & Co., Seed Warehs	32
N	
Notre Dame Institute	21
P	
Peabody Kindergarden	30
Portuguese Society Hall	32
R	
Raymond Block	11
Remillard Brick Co.	10
Rita Building	11
Roman Catholic School	31
S	
San Jose Barley Mill	11
" " Light & Power Co.	13
Santa Clara Club	7
Society Hall	11
Sperry Flour Co.	11
T	
Thresher Teeth Works	19
Tuccus Block	11
Turn Verein Hall	11
U	
Unitarian Church	7

2

NORTH FOURTH

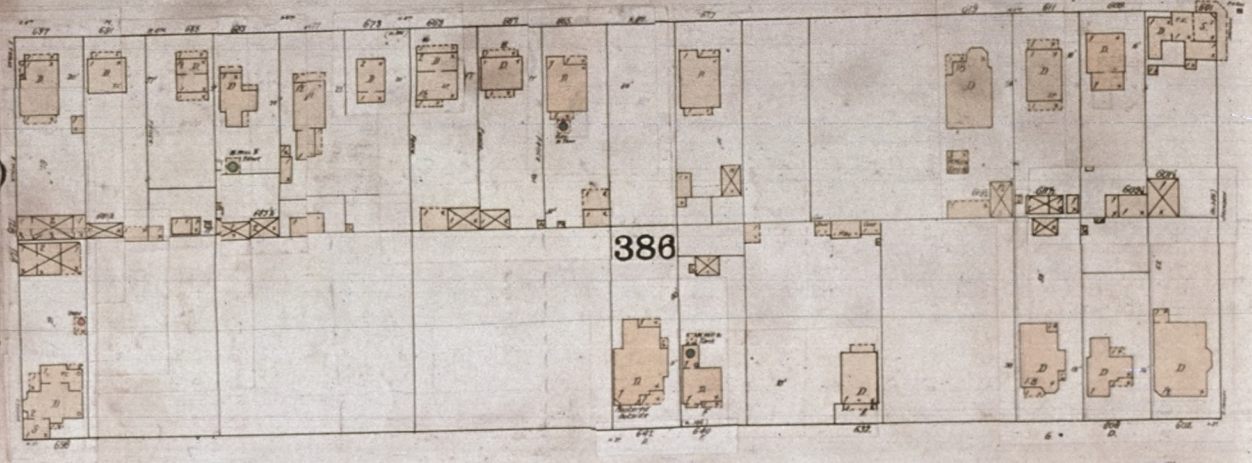

O STREET

STREET

NORTH THIRD

NORTH SECOND

O E. TAYLOR

E. JACKSON

NORTH FIRST

See

GEORGE ST.

Volum

2
1
STREET
383
STREET
4
STREET
STREET
382
STREET
E. JACKSON
381
E. EMPIRE
4
STREET
Scale of Feet.
HOBSON St.
Two.

3
"Chinatown"
NORTH SEVENTH
590
588
592
586
HEINLEN STREET
DUPONT ST.
KEARNEY ST.
CLAY ST.
CLEVELAND STREET
591
589
587
389
NORTH SIXTH
388
NORTH FIFTH OR MAIN
387
E. TAYLOR
E. JACKSON
NORTH FOURTH
1

INDEX

2
3
STREET
128
392
STREET
STREET
STREET
391
Rabbit's
STREET
E. JACKSON
390
E. EMPIRE
STREET
Scale of Feet.
1

30
NORTH TENTH
STREET
396
STREET
NORTH NINTH
NOT OPENED
395
NORTH EIGHTH
NOT OPENED
E. TAYLOR
394
C.P.R.R.
393
Chinese
E. JACKSON
NORTH SEVENTH
2

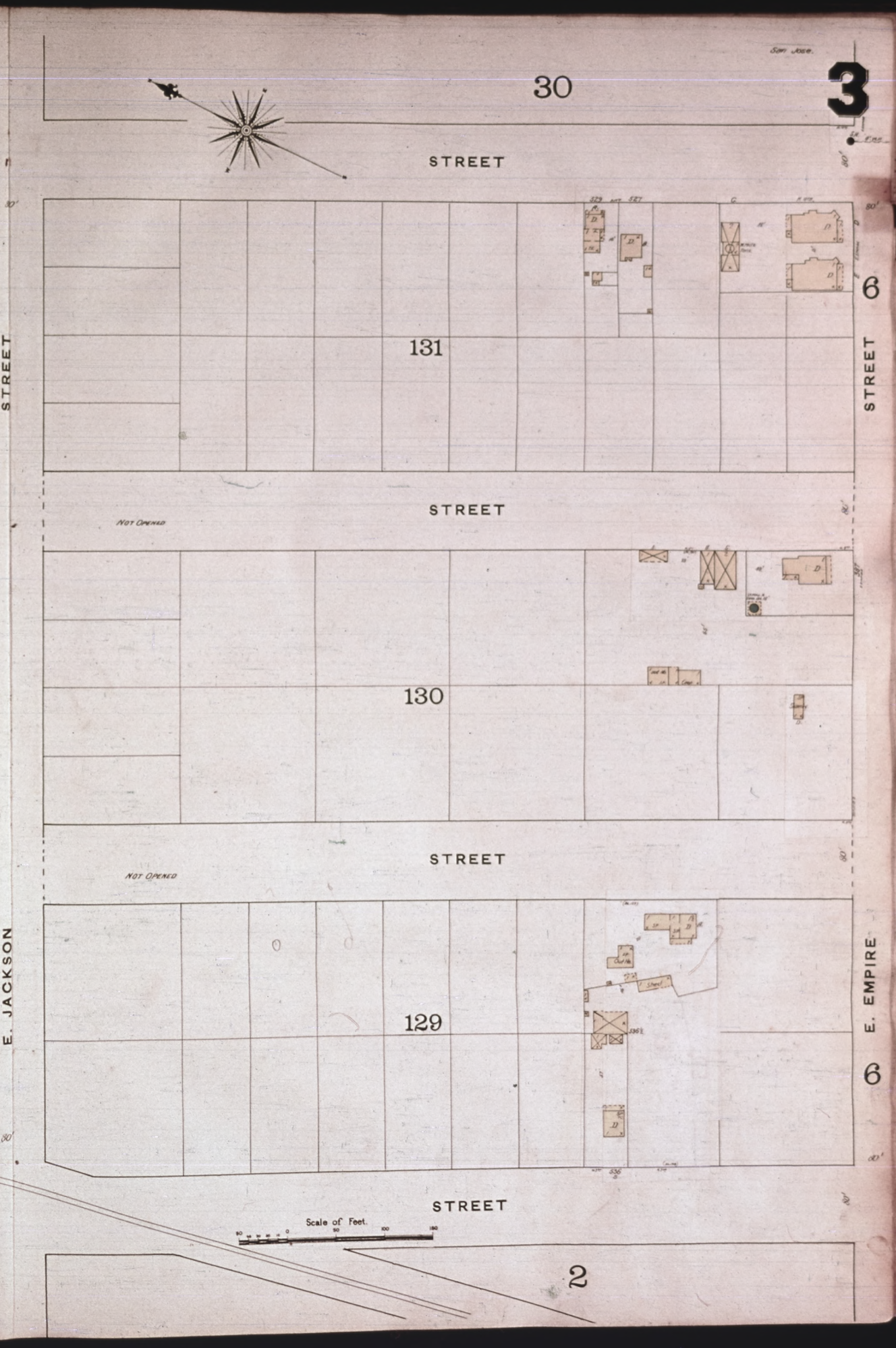
San Jose.
3
30
STREET
131
STREET
STREET
Not Opened
130
STREET
STREET
Not Opened
129
STREET
E. JACKSON
E. EMPIRE
6
6
Scale of Feet.
2

5
NORTH FOURTH
STREET
1
117
AVENUE
87
NORTH THIRD
116
88
NORTH SECOND
E. EMPIRE
1
115
E. HENSLEY
111
NORTH FIRST
See
Volum

INDEX

5
4
STREET
GOLDEN GATE PACKING CO'S CANNERY
Ware Ho.
86
85
STREET
STREET
84
Boarding
GRACE LUTHERAN CHURCH
STREET
Hay, Wood & Coal
Ice Ho
Granite Shed
Marble Shop
WESTERN GRANITE & MARBLE CO'S WKS.
Chicken Yard
Corral
83
FLATS
E. JULIAN
STREET
Scale of Feet.
Two.

6
NORTH SEVENTH
STREET
127
NORTH SIXTH
122
121
NORTH FIFTH
E. EMPIRE
ALVISO STEAMBOAT CO'S TEAM & STAGE STABLE
118
S.P.R.R. TO NILES JUNCTION
GLOVE FAC.
E. WASHINGTON
NORTH FOURTH
4

5
6
STREET
4" W. PIPE
Lawn
137
Lumber
Branch of Santa Clara Valley Lumber Co.
STREET
8
120
7
119
E. WASHINGTON
E. JULIAN
Shed
Sheds
Scale of Feet
4

NORTH TENTH

STREET

124

STREET

NORTH NINTH

125

NORTH EIGHTH

E. EMPIRE

126

E. WASHINGTON

NORTH SEVENTH

INDEX

6
30
STREET
134
135
136
STREET
STREET
STREET
STREET
STREET
E. WASHINGTON
E. JULIAN
8
Scale of Feet
5

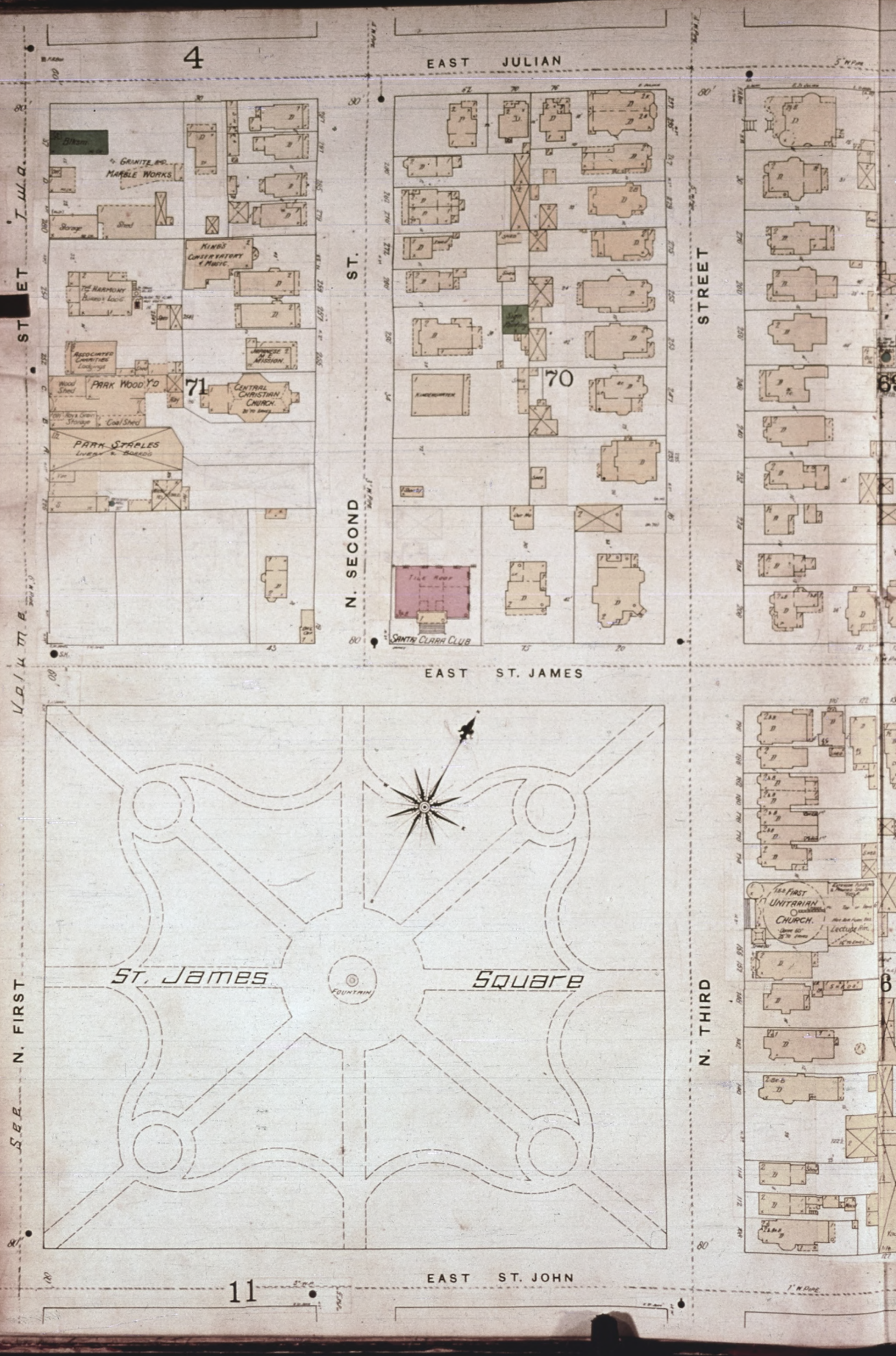
4
EAST JULIAN
GRANITE & MARBLE WORKS
Storage
Shed
KING'S CONSERVATORY & MUSIC
THE HARMONY BUILDING LODGE
ASSOCIATED CHARITIES LODGE
JAPANESE & MISSION
PARK WOOD YD
71
CENTRAL CHRISTIAN CHURCH
Wood Shed
Coal Shed
PARK STABLES
LIVERY & BOARDING
N. SECOND ST.
70
SANTA CLARA CLUB
STREET
EAST ST. JAMES
ST. JAMES SQUARE
FOUNTAIN
N. FIRST
N. THIRD
THE FIRST UNITARIAN CHURCH
EAST ST. JOHN
11

4
5
7
STREET
STREET
STREET
STREET
STREET
STREET
N. FOURTH
S. P. R. R.
N. FIFTH OR MAIN
N. SIXTH
69
68
67
66
65
8
8
6
11
13
S.B. HUNKINS
Corner Stock Mills
Private Boarding
"KENMORE"
Hay & Wood Shed
SHED
Steel
Stock Pens
CORRAL
Stable
Wood Yard
Scale of Feet

5
6
EAST JULIAN
STREET
144
145
148
EAST ST. JAMES
N. SIXTH
N. SEVENTH
N. EIGHTH
143
146
L. CAVALLEROS Winery
Beer Bottling
Hose No.
Hood & Coal
Shed
EAST ST. JOHN
13
14

8
STREET
6
30
9
STREET
141
142
J. H. CHRISMAN'S HAY BARN
SAN JOSE LAUNDRY ASSN.
STREET
147
N. NINTH
140
N. TENTH
361
N. ELEVENTH
FREE M.E. CHURCH
STREET
14
15
Scale of Feet.

30
0
EAST JULIAN
8
STREET
585
584
"Mikado Nursery"
EAST ST. JAMES
N. ELEVENTH
N. WHITNEY
N. TWELFTH
362
364
366
Orchard and Garden
EAST ST. JOHN
15
16

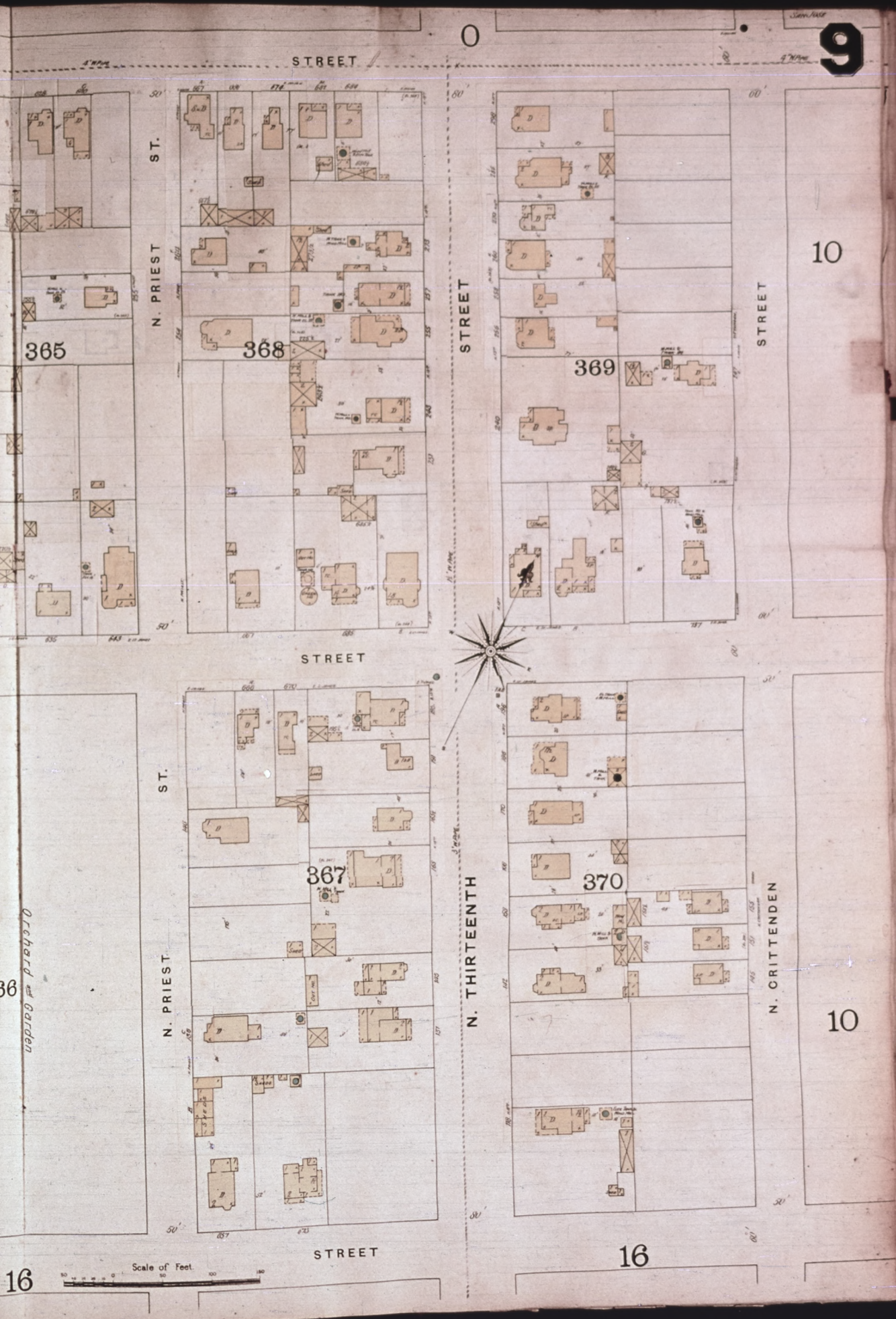
9
0
STREET
N. PRIEST ST.
365
368
369
STREET
STREET
10
367
370
N. THIRTEENTH STREET
N. CRITTENDEN STREET
Orchard and Garden
36
16
16
10
STREET
Scale of Feet.

0
EAST JULIAN
9
STREET
375
STREET
376
STREET
377
EAST ST. JAMES
N. CRITTENDEN
371
N. FOURTEENTH
372
LATEWANA
373
9
EAST ST. JOHN
16
27
ST.

10
STREET
N. 16TH ST.
San Jose
Wooden Bridge
378
363
HARRISON ST.
HARRISON ST.
STREET
N. FIFTEENTH
STREET
374
Garden Land
Coyote
River
submerged at high water
No Exposure
REMILARD BRICK CO.
Buildings & Kilns substantial & New.
In operation Night & Day. No Special Watchmen.
Lights Furnished by Gasoline Plant 190' from
Building (Small) Five number of Men 125. No fire
Appliances at Present.
Employees Cabins
Brick Kiln 300,000
400
Scale of Feet
27
No Exposure

13
N. FOURTH ST.
N. THIRD ST.
N. SECOND ST.
N. FIRST ST.
E. ST. JOHN STREET
E. SANTA CLARA STREET
100 Feet Wide
7
8
9
GLENWOOD LUMBER CO
AVGE 300,000 FT.
LUMBER DRIVE
LUMBER SHED
SPERRY FLOUR COMPANY
SAN JOSE BARRETT MILL
SUCCESSORS TO
THE CENTRAL MILLING CO
MT. KENNETTON
Wood Yard
VENEER FAC.
S.J.K.D.
TURN VEREIN HALL
GYMNASIUM
STAGE SCENERY
Private Boarding
LECTURE RM & LIBRARY
CHURCH PARLORS
VENEERED
SLEEPER HALL
1st PRESBYTN CHURCH
OCCIDENTAL LIVERY
OPERA HO. BLOCK
BAKER BLK
PORTER BLOCK
TRINITY EPISC. CHURCH
TRINITY PARISH HO.
1st M.E. CHURCH
ECLIPSE LIVERY
Salvation Army
Lodgings
Club Rooms
VICTORY STABLES
MUSIC HALL BLOCK
BANK OF SAN JOSE BLDG
NOWARD BLK
SEE

11
13
S. FOURTH STREET
SANTA CLARA VALLEY MILL & LUMBER CO'S PLANING MILL
16
12
STREET
S. THIRD STREET
17
BRISTOL HOTEL
GERMAN M.E. CHURCH
80 feet Wide S. SECOND ST.
19
12
E. SAN FERNANDO
KIRK BUILDING
FOUNTAIN
STILE
ARCHER BUILDG.
ALICE BLDG.
THE RICHMOND
ELIZABETH BLDG.
DOUGHERTY BLDG.
LOUISE BLDG.
THE GRAND
THE ROBERTS
THE LICK FURNISHED ROOMS
McLAUGHLIN & RYLAND'S BLDG.
ROBERTS BLK.
RYLAND'S BLK
S. FIRST STREET
Scale of Feet.
TWO

17
SOUTH FOURTH
S. P. R
11
STREET
L. LION & SONS CO.
FURNITURE PACKING
SANTA CLARA VALLEY MILL & LUMBER CO.
42
JEWISH SYNAGOGUE
SOUTH THIRD
A.C. HAM CO'S PORK PACKING
PRINT WORKS
BOARDINGHOUSE
LIVERY STABLE
41
BAPTIST TABERNACLE
SOUTH SECOND
HALE BUILDING
MASONIC HALL 2d
O. A. HALE
LICK LIVERY STABLE
CHRISTIAN CHURCH
40
E. SAN FERNANDO
HALE & CO.
Furnished Rooms 1st
NEW YORK BAKERY
THE WESTMINSTER 2d & 3d
CENTRAL BLK No 1
CENTRAL BLK No 2
DOERR BLDG.
SOUTH FIRST
See

17
12
R. TRACK.
STREET
STREET
STREET

14
N. SEVENTH STREET
8
STREET
186
Primary
Primary
Primary
Flats
Flats
Shed
HORACE MANN SCHOOL
SANTA CLARA ST. SCHOOL
STREET
N. SIXTH STREET
7
63
Shed
N. FIFTH OR MAIN STREET
7
E. ST. JOHN
64
Lumber Shed
Painter
Wall Paper Storage
GLENWOOD LUMBER CO'S MILL
LUMBER
LUMBER
SAN JOSE LIGHT & POWER CO
UNITED PRESBYTERIAN CHURCH
E. SANTA CLARA
N. FOURTH STREET
S. P. R. R.
11

14
S. SEVENTH STREET
181
STREET
17
S. SIXTH STREET
62
State Normal School Grounds
S. FIFTH OR MAIN STREET
61
E. SAN FERNANDO
17
S. FOURTH STREET
Scale of Feet.
11

15
N. TENTH ST.
8
STREET
191
STREET
N. NINTH ST.
St. Patrick's Sunday School Hall
St. Patrick's Church
184
N. EIGHTH ST.
8
E. ST. JOHN
185
E. SANTA CLARA
N. SEVENTH ST.
13

14
15
S. TENTH STREET
190
189
188
187
HEWLETT.
ELIZABETH.
HAYES.
STREET
18
S. NINTH STREET
183
17
S. EIGHTH STREET
182
Coal & Wood Shed
E. SAN FERNANDO
17
S. SEVENTH STREET
Scale of Feet.
13

16
N. TWELFTH
ST.
STREET
322
STREET
9
N. WHITNEY
ST.
193
N. ELEVENTH
ST.
8
E. ST. JOHN
192
E. SANTA CLARA
N. TENTH
ST.
14

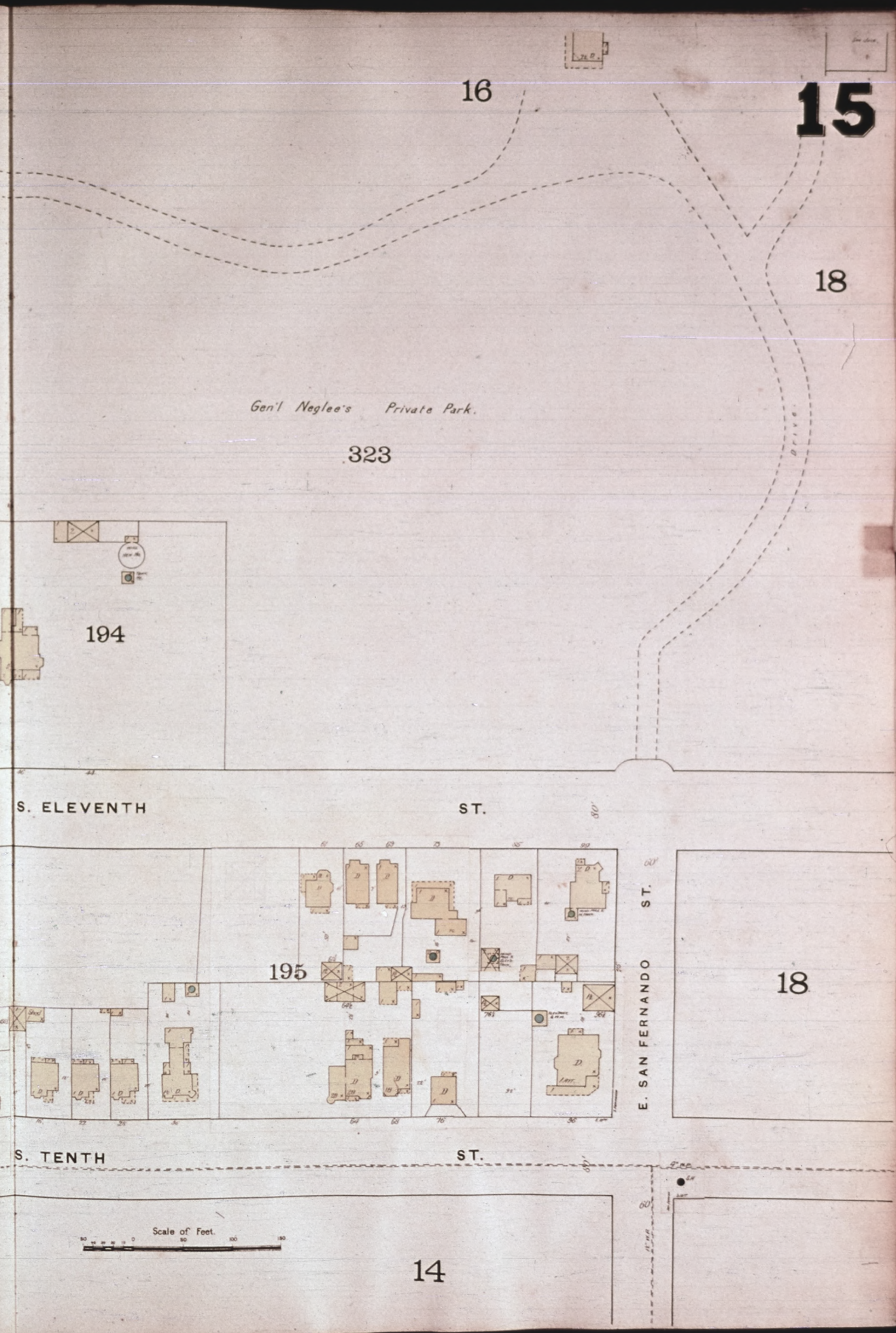
15
16
18
Gen'l Neglee's Private Park.
323
194
S. ELEVENTH ST.
195
E. SAN FERNANDO ST.
18
S. TENTH ST.
Scale of Feet.
14

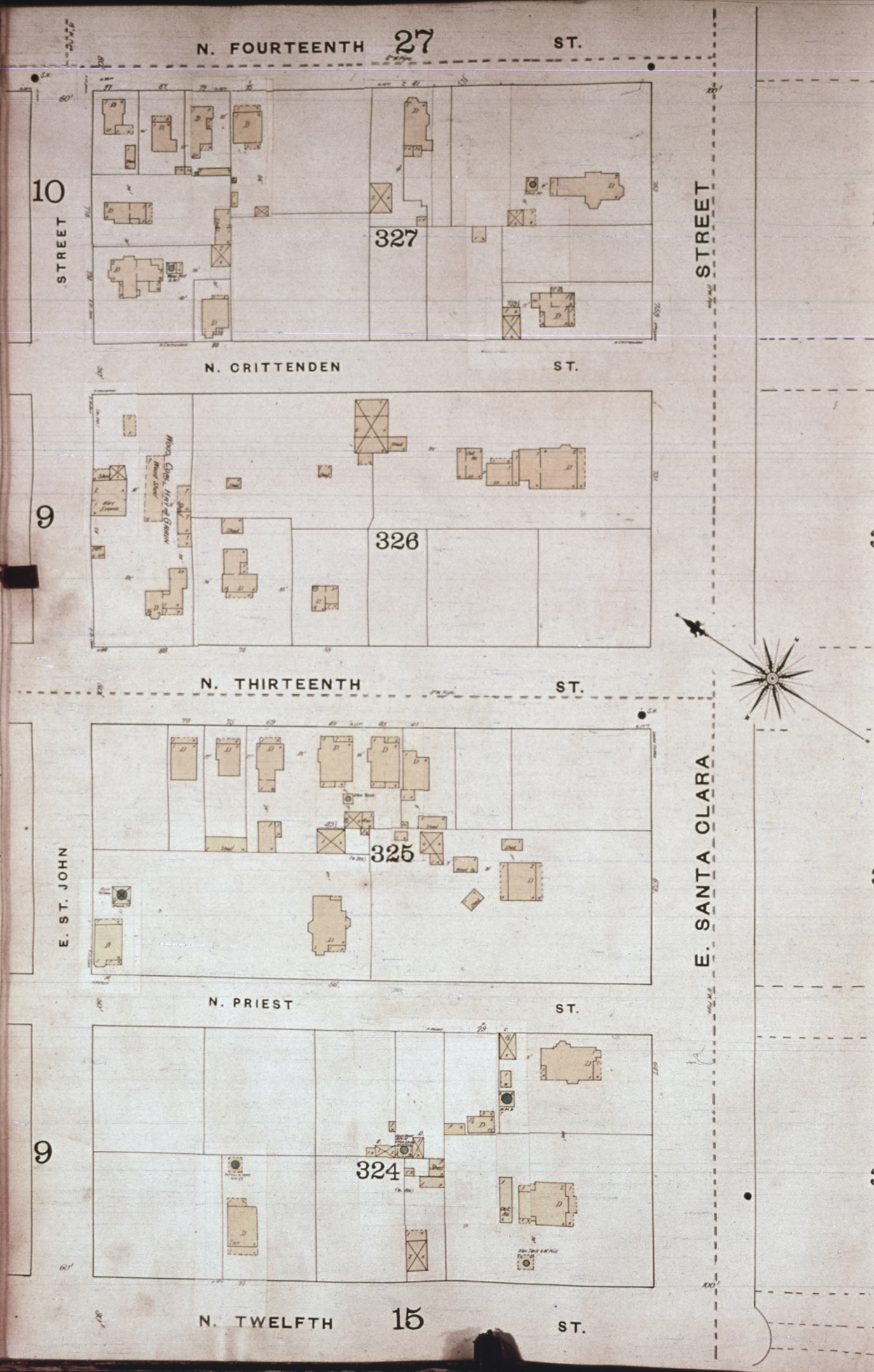
N. FOURTEENTH 27 ST.
10
STREET
327
STREET
331
N. CRITTENDEN ST.
9
326
330
N. THIRTEENTH ST.
E. ST. JOHN
325
E. SANTA CLARA
329
N. PRIEST ST.
9
324
328
N. TWELFTH 15 ST.

Gen'l. Neglee's Private Grounds.

Orchard Vineyard &c.

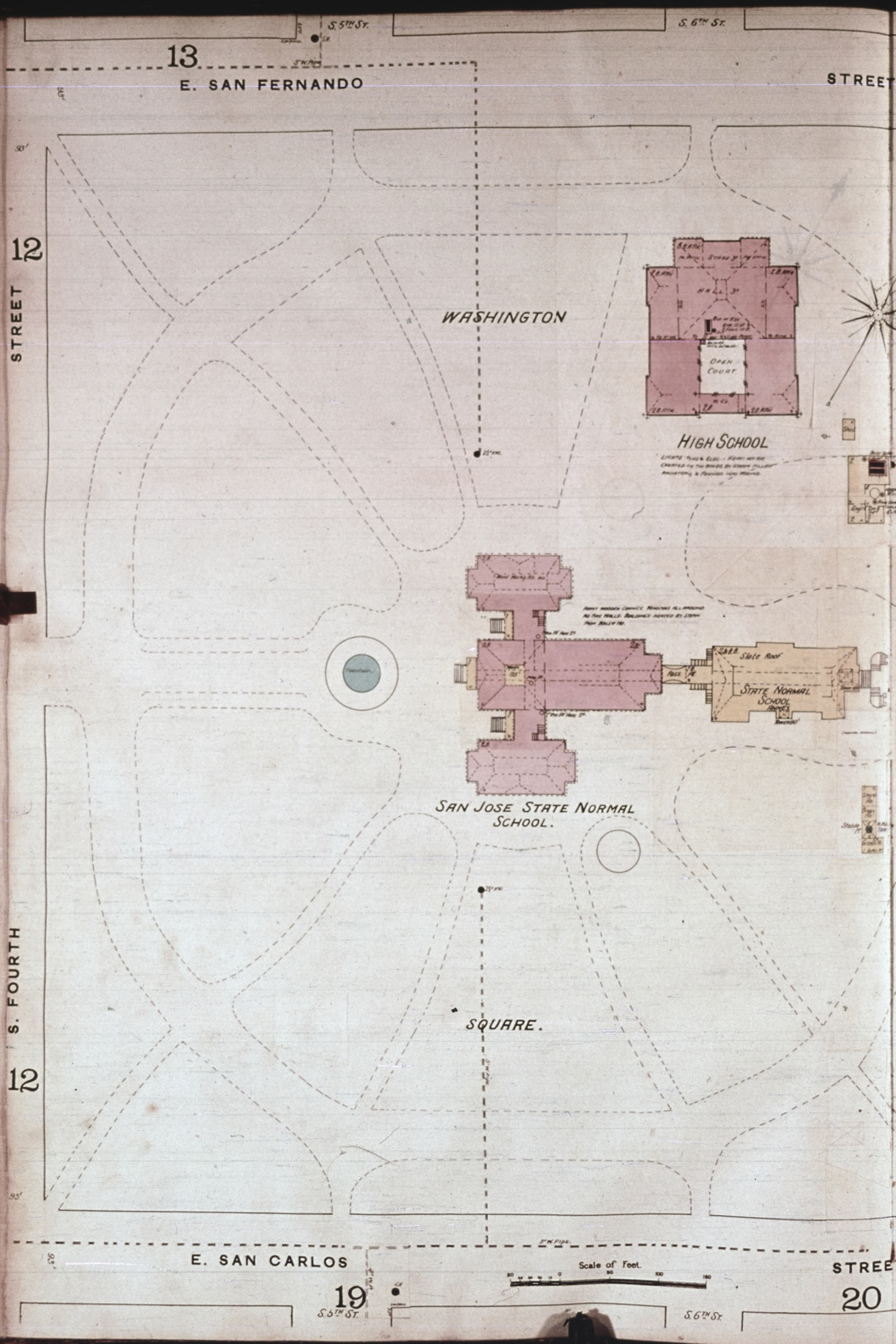
S. 5TH ST.
S. 6TH ST.
13
E. SAN FERNANDO
STREET
12
STREET
WASHINGTON
HIGH SCHOOL
OPEN COURT
SAN JOSE STATE NORMAL SCHOOL.
STATE NORMAL SCHOOL
Slate Roof
S. FOURTH
12
SQUARE.
E. SAN CARLOS
STREET
Scale of Feet.
19
20
S. 5TH ST.
S. 6TH ST.

13
14
17
18
E. SAN FERNANDO
ST.
STREET
STREET
STREET
205
202
E. SAN ANTONIO
ST.
S. SEVENTH
S. EIGHTH
S. NINTH
204
203
E. SAN CARLOS
ST.
20


14
15
E. SAN FERNANDO
ST.
17
STREET
STREET
STREET
201
198
E. SAN ANTONIO
ST.
200
199
196
S. NINTH
S. TENTH
S. ELEVENTH
17
E. SAN CARLOS
ST.
SAN CARLOS
20

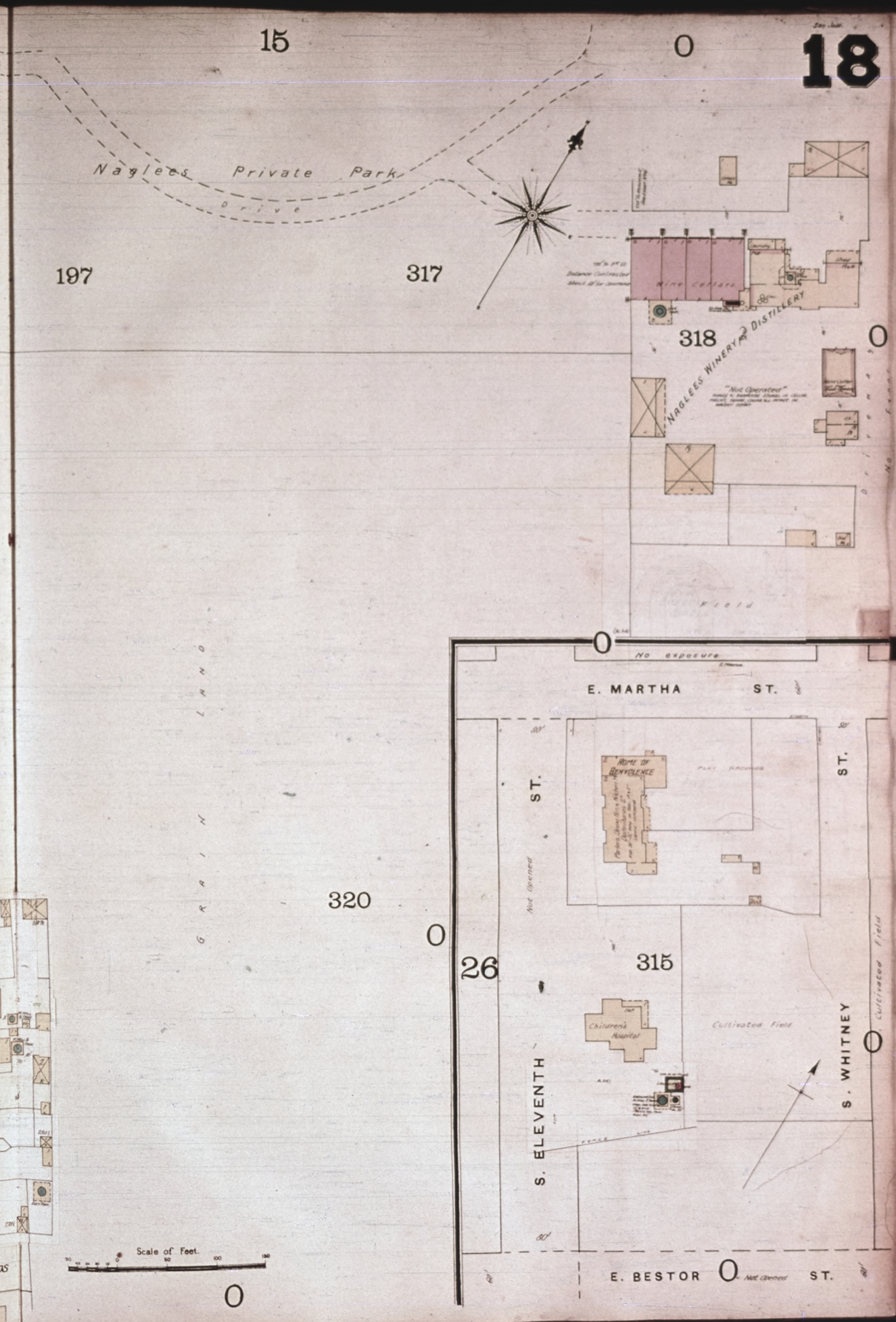
15
0
Nagles Private Park
Drive
197
317
Wine Cellars
318
0
NAGLES WINERY & DISTILLERY
"Not Operated"
Field
0
No exposure
E. MARTHA ST.
Home of Benevolence
Park Grounds
S. ELEVENTH ST.
Not Opened
S. WHITNEY ST.
Cultivated Field
320
0
26
315
Children's Hospital
Cultivated Field
GRAIN LAND
Scale of Feet.
0
E. BESTOR ST.
Not Opened


12
EAST SAN CARLOS
12
S. FIRST STREET
S. SECOND STREET
S. THIRD STREET
28
29
23
EAST SAN SALVADOR
BAKERY
Hay, Wood & Coal Yard
Wood Shed
Flats
Shed
Flats
WOOD & COAL
THE BONNER STABLES
Buggy Shed
Wood Shed
Wood & Coal Yard
Harness
Shed
PRESBYTN CHURCH
THRESHER TEETH WKS.
31
32
23
EAST WILLIAM
21

19
12
17
20
21
STREET
STREET
STREET
STREET
STREET
STREET
S. FOURTH
S. FIFTH OR MAIN
S. SIXTH
230
231
232
233
234
235
Flats
BREWERY
Scale of Feet

17
EAST SAN CARLOS
19
STREET
236
STREET
237
STREET
PERBODY'S KINDERGARTEN
EAST SAN SALVADOR
S. SIXTH
245
S. SEVENTH
244
S. EIGHTH
19
EAST WILLIAM
22

20
17
18
22
STREET
STREET
STREET
STREET
STREET
STREET
S. NINTH
S. TENTH
S. ELEVENTH
238
239
240
241
242
243
Scale of Feet.

19
EAST WILLIAM
STREET
STREET
STREET
Sale Stable
Sale Stable
Sale Stable
34
35
GERMAN CATH. CHURCH.
NOTRE DAME INSTITUTE
R. C. SCHOOL
EAST REED
CENTRAL M.E. CHURCH
S. FIRST
S. SECOND
S. THIRD
38
39
CARRIE
23
EAST MARGARET

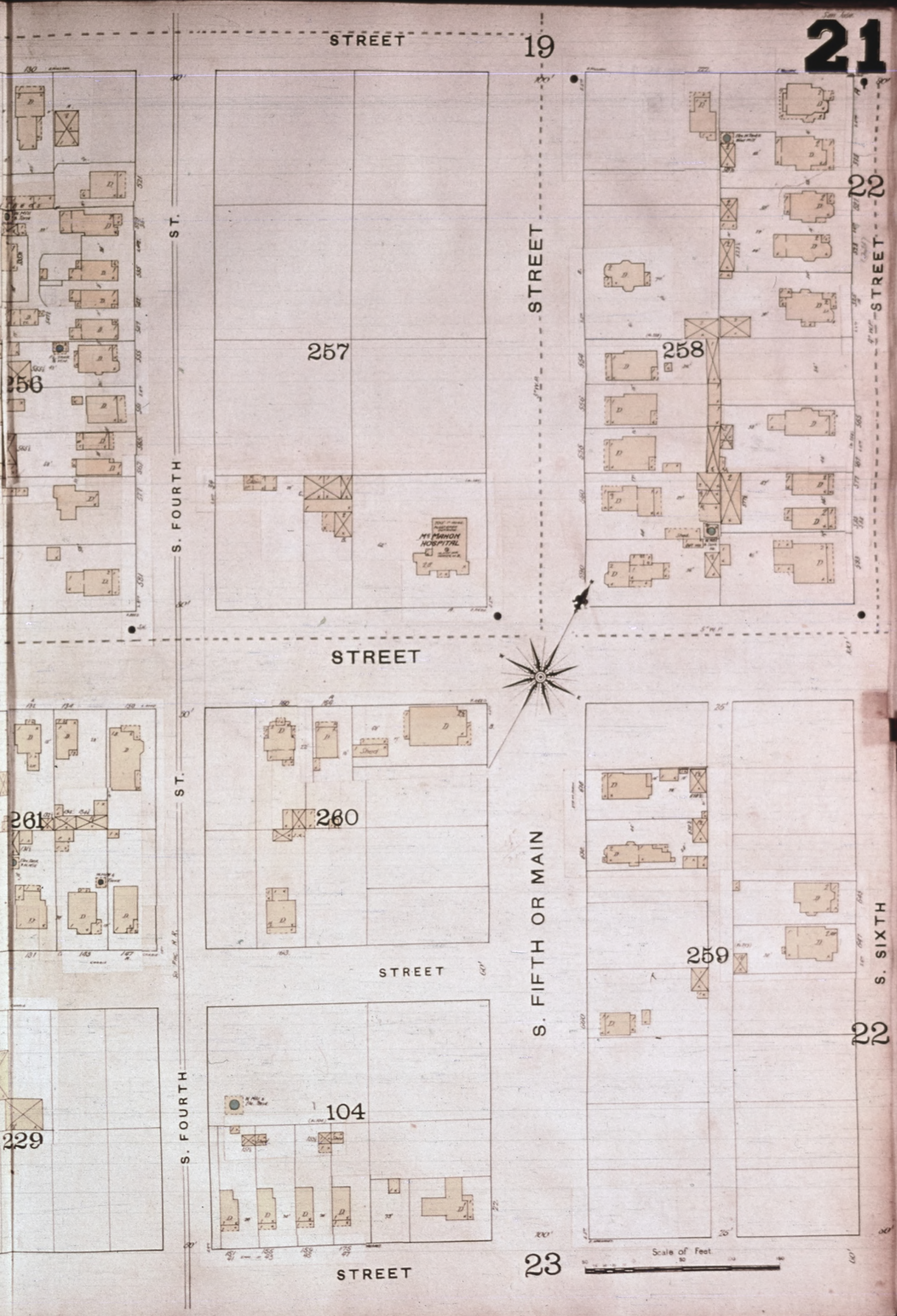
21
STREET
19
22
STREET
257
258
256
S. FOURTH ST.
McMAHON HOSPITAL
STREET
261
260
STREET
S. FIFTH OR MAIN
259
S. SIXTH
22
229
104
S. FOURTH ST.
STREET
23
Scale of Feet

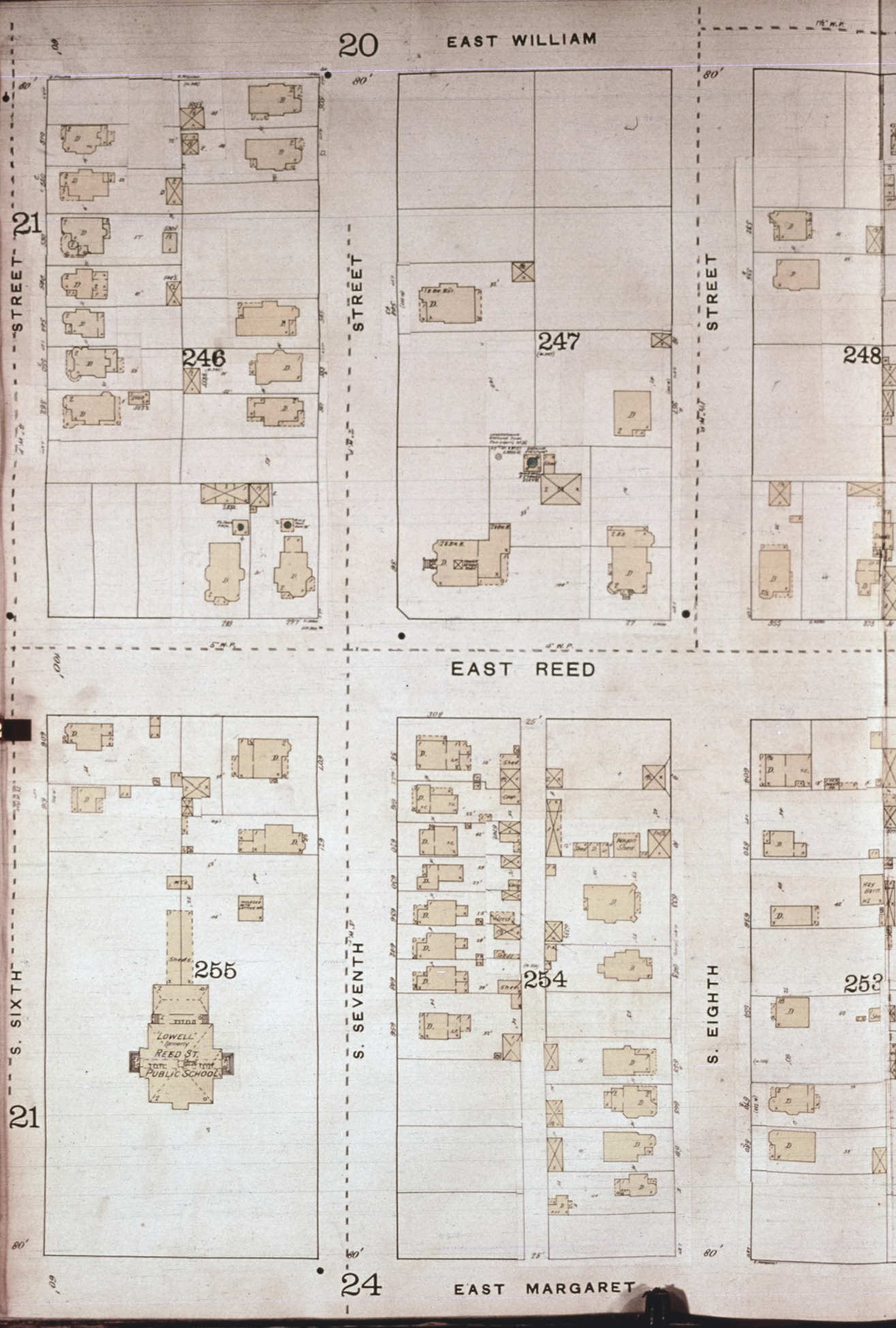
20
EAST WILLIAM
21
STREET
246
STREET
247
STREET
248
EAST REED
22
S. SIXTH
255
"LOWELL"
REED ST.
PUBLIC SCHOOL
S. SEVENTH
254
S. EIGHTH
253
21
24
EAST MARGARET

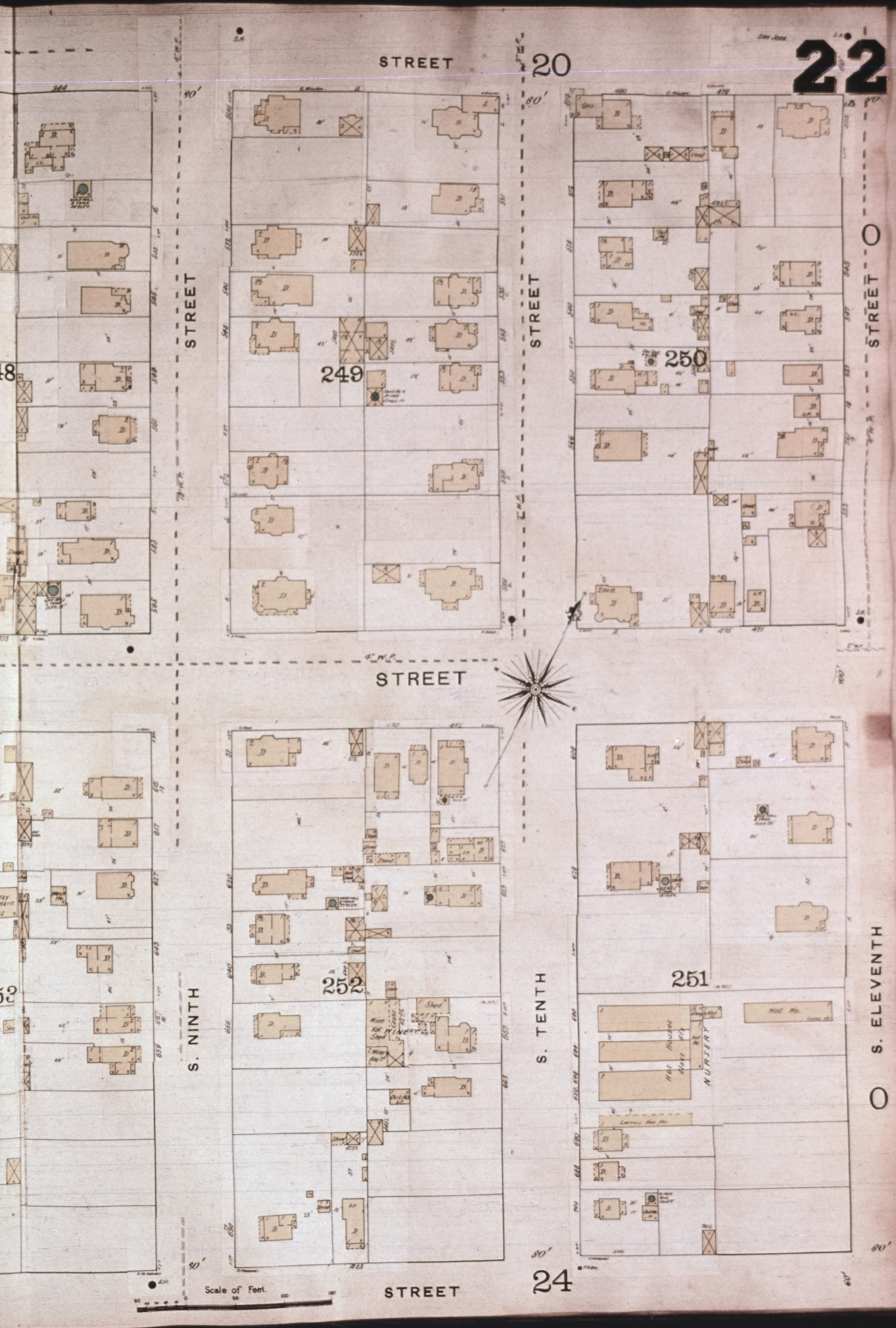
STREET
20
STREET
STREET
STREET
249
250
STREET
S. NINTH
S. TENTH
S. ELEVENTH
252
251
WINERY
NURSERY
STREET
24
Scale of Feet.

21
EAST MARGARET
STREET
STREET
STREET
271
272
273
PATTERSON
274
EAST VIRGINIA
22
23
S. FIRST
S. SECOND
S. THIRD
282
281
280
LEWIS
25
EAST MARTHA

STREET
21
273
275
STREET
STREET
STREET
24
276
STREET
138
STREET
Beer Bottling
280
278
Fig-Prune Coffee Roasting
STREET
S. FOURTH
S. FIFTH OR MAIN
277
S. SIXTH
24
279
139
STREET
25
Scale of Feet.

EAST MARGARET
22
23
STREET
285
286
287
STREET
STREET
E. VIRGINIA
STREET
E.
22
23
4
S. SIXTH
290
23
S. SEVENTH
291
S. EIGHTH
292
26
EAST MARTHA

STREET
22
STREET
288
STREET
289
STREET
VIRGINIA
STREET
S. NINTH
293
S. TENTH
Cultivated Field
294
S. ELEVENTH
Scale of Feet
STREET
26

23
EAST MARTHA
STREET
STREET
STREET
295
296
297
Edwards Ave.
See
Volume
Two
Willow St.
300
301
302
S. FIRST
S. SECOND
S. THIRD
pond
T.W. Peterson
EAST
EAST KEYES
Goodyear St.
22
23
4

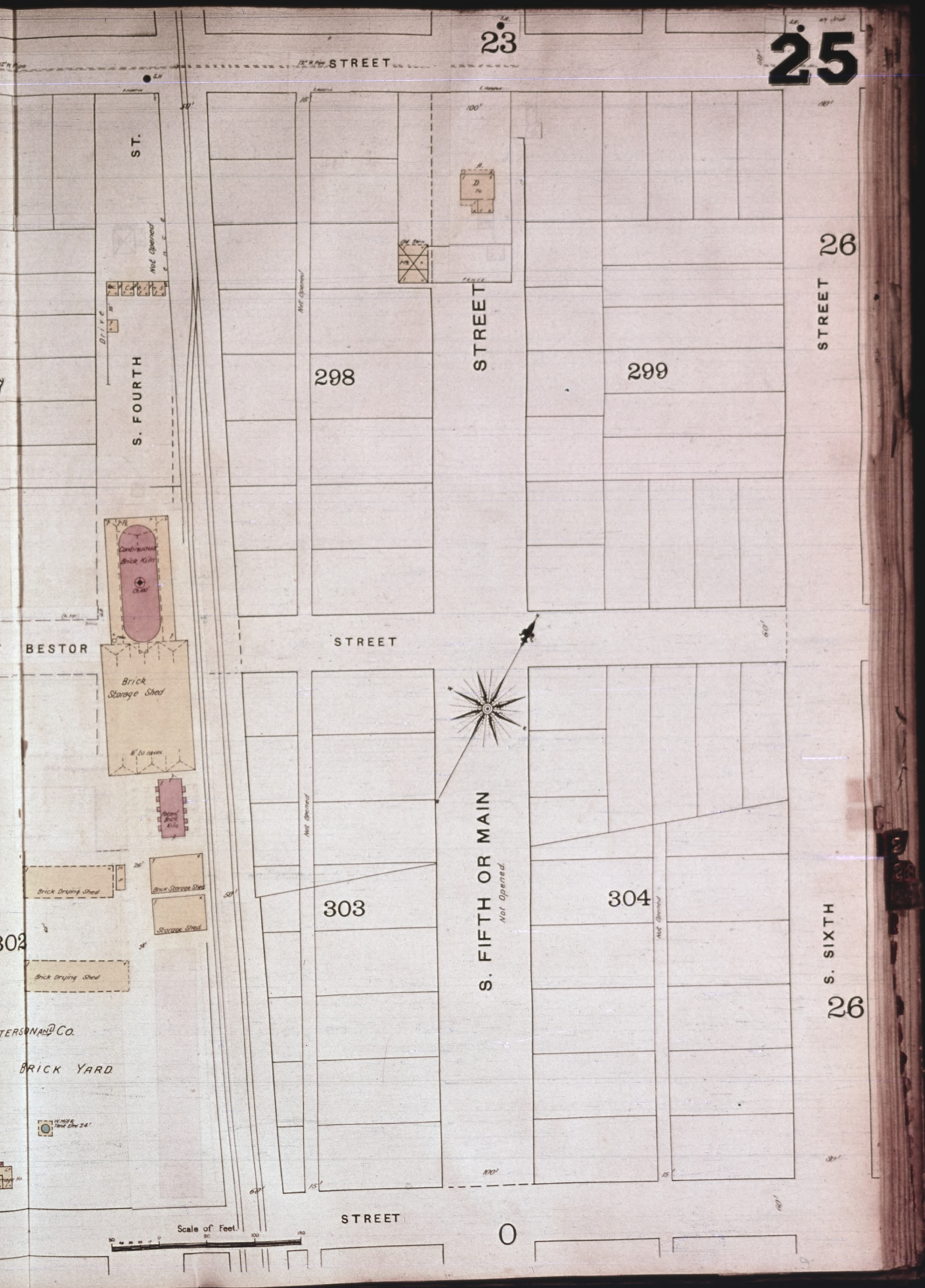
25
23
STREET
ST.
S. FOURTH
Not Opened
Drive
298
STREET
299
26
STREET
BESTOR
STREET
Continuous Brick Kiln
Brick Storage Shed
Brick Drying Shed
Brick Storage Shed
Storage Shed
Brick Drying Shed
303
S. FIFTH OR MAIN
Not Opened
304
S. SIXTH
26
BRICK YARD
Scale of Feet
STREET
0

24
EAST MARTHA
25
STREET
305
STREET
306
STREET
EAST BESTOR
(NOT OPENED)
S. SIXTH
(NOT OPENED)
310
S. SEVENTH
(NOT OPENED)
311
S. EIGHTH
312
25
EAST KEYES
0

STREET
24
STREET
STREET
STREET
307
308
309
18
STREET
S. NINTH
S. TENTH
S. ELEVENTH
313
314
0
STREET
Scale of Feet.
808

28
339
CAREY
AVE.
WEBSTER
10
333
GARDEN CITY SANITARIUM
AVE.
334
AVENUE
CLAY
WICHITA
ROCK
ALUM
Feed & Fuel Yard
ST.
Coyote
10
E. ST. JOHN
332
HAMBURG STEAM CARPET BEATING & RENOVATING WORKS
N. FOURTEENTH
ST.
16
SANTA CLARA ST.
16

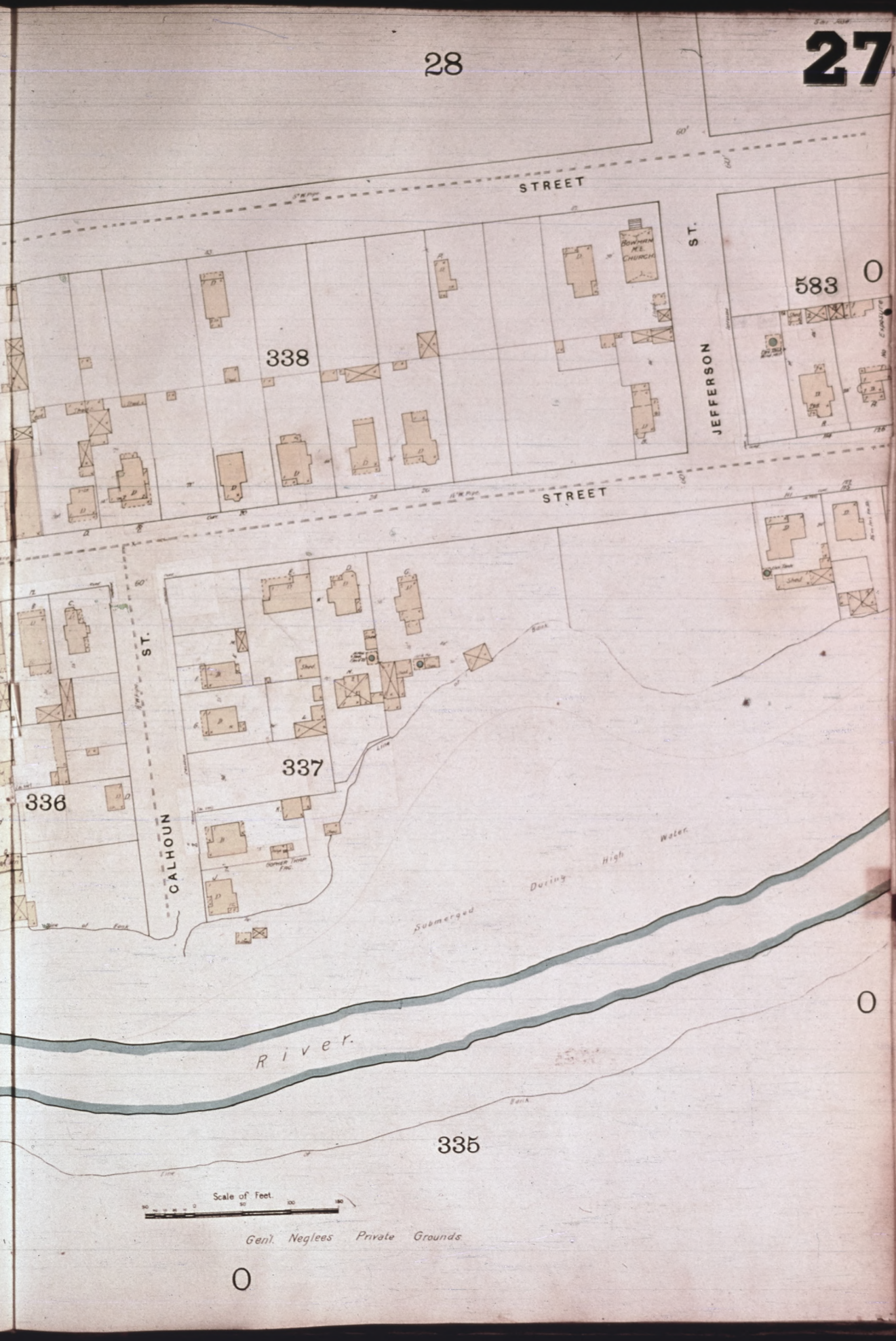
27
28
STREET
ST.
JEFFERSON
583
338
STREET
ST.
CALHOUN
336
337
Submerged During High Water
River
335
Scale of Feet.
Genl. Neglees Private Grounds

29
McLAUGHLIN
344
ADAMS
AVENUE
343
MONROE
342
JONES
340
SULLIVAN AVE.
339
27
ALUM ROCK
341
CAREY AVE.
WEBSTER
27

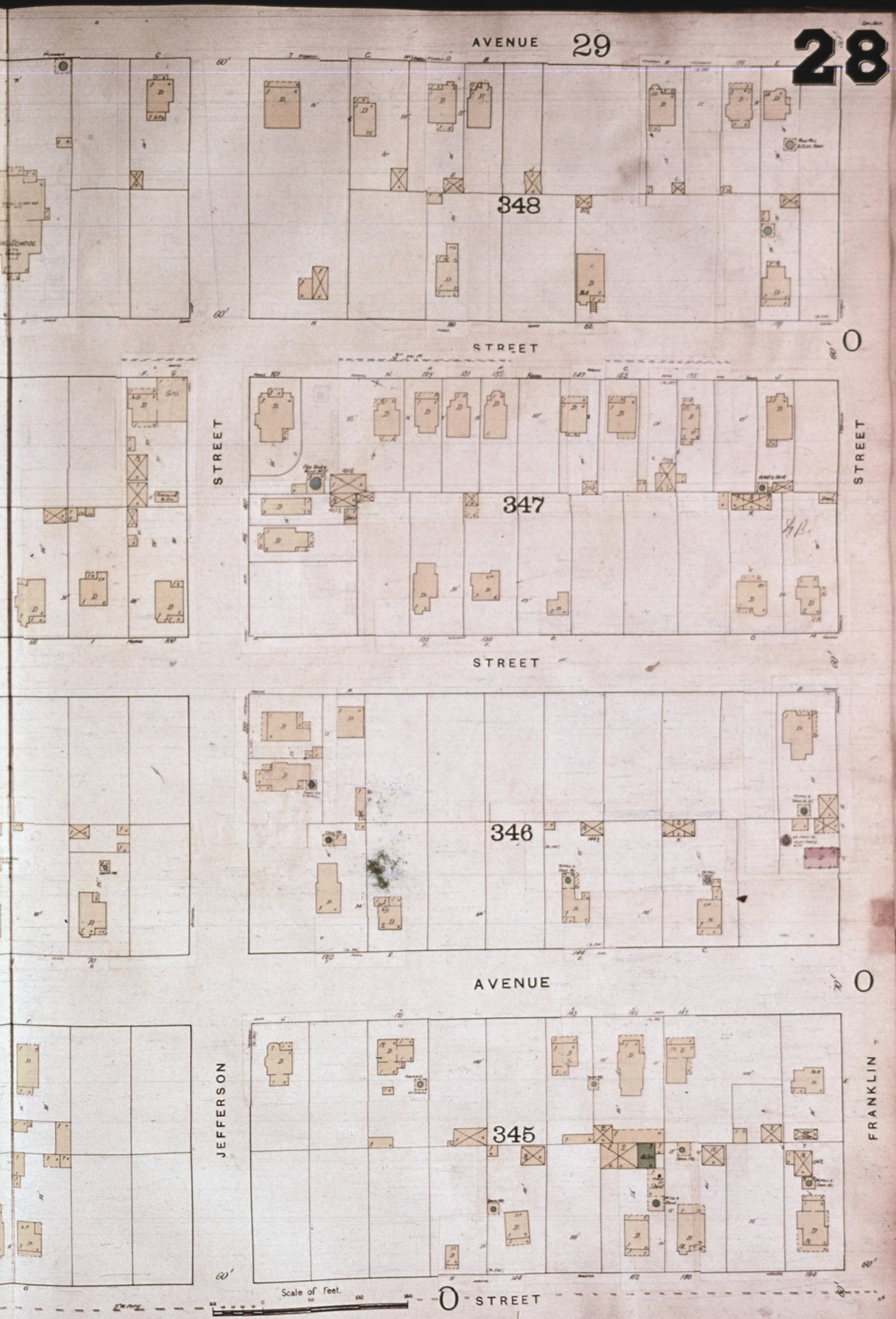
28
AVENUE 29
348
STREET
347
STREET
STREET
STREET
346
AVENUE
345
JEFFERSON
FRANKLIN
STREET
Scale of Feet.

WOOSTER
352
AVENUE
AVENUE
357
FAIRBROTHER AVE.
Repair Shop
351
Car House
ALUM ROCK RAILWAY CO.
Repair Shop
HALE
350
353
BREYFOGLE AVE.
ALUM ROCK
SHORTRIDGE
349
McLAUGHLIN
28

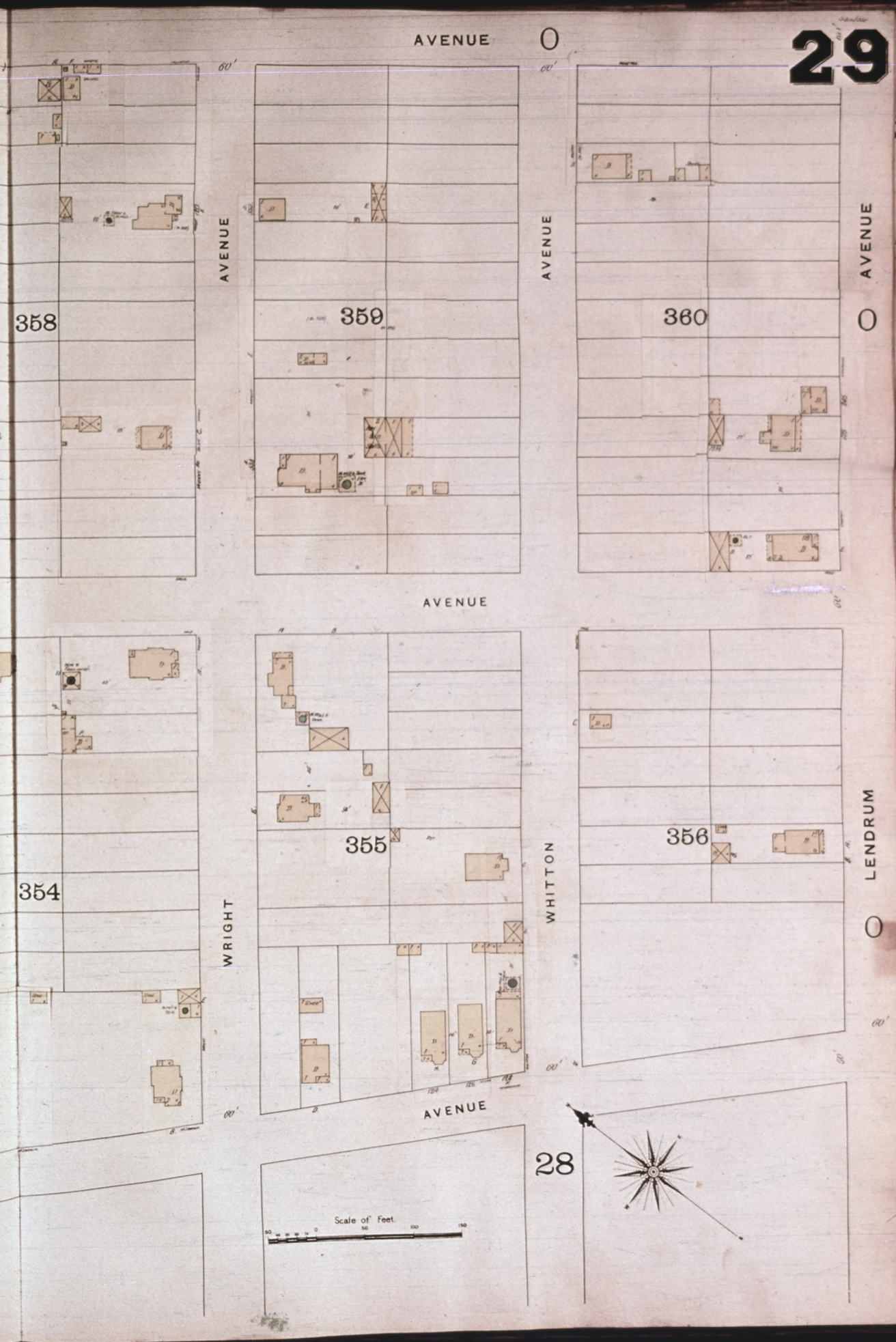
29
AVENUE O
AVENUE
AVENUE
AVENUE
AVENUE O
358
359
360
AVENUE
354
355
356
WRIGHT
WHITTON
LENDRUM
O
AVENUE
28
Scale of Feet.

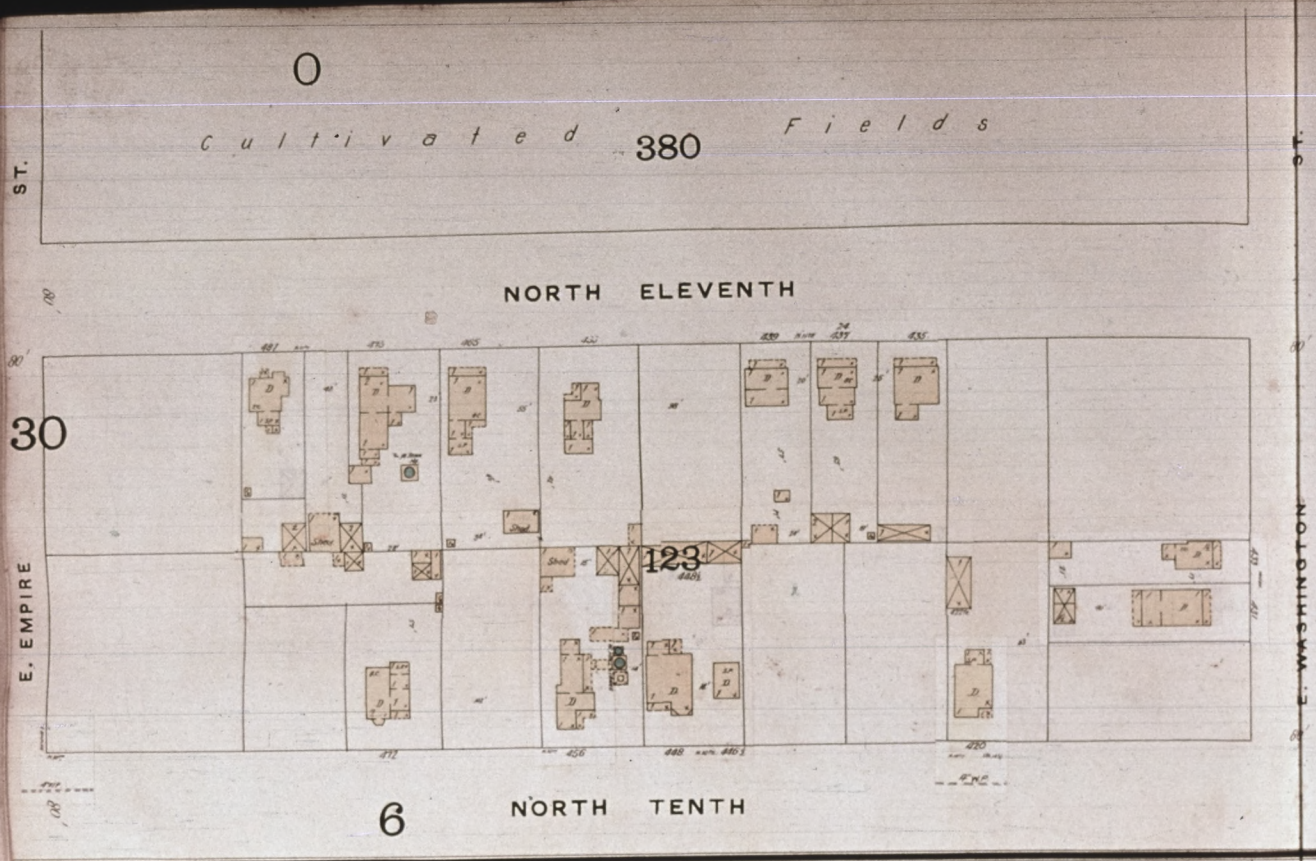
0
Cultivated Fields
380
ST.
NORTH ELEVENTH
30
123
E. EMPIRE
E. WASHINGTON
ST.
6
NORTH TENTH

0
NORTH WHITNEY
ST.
398
ST.
NORTH ELEVENTH
0
E. TAYLOR
397
E. JACKSON
3
NORTH TENTH

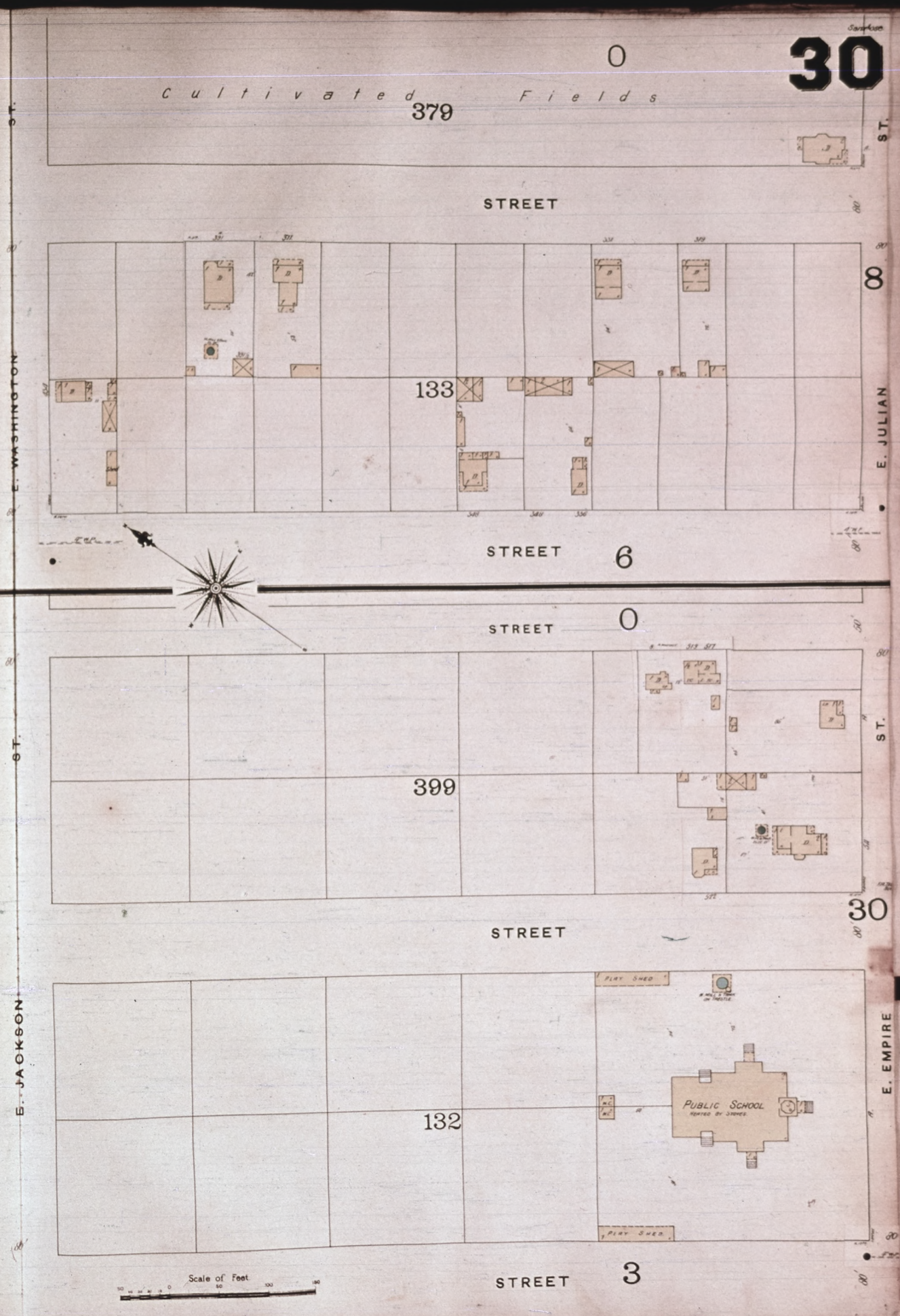
30
0
Cultivated Fields
379
STREET
8
133
E. JULIAN
STREET
6
STREET
0
399
ST.
STREET
30
E. WASHINGTON
E. JACKSON
E. EMPIRE
PLAY SHED
PUBLIC SCHOOL
132
PLAY SHED
Scale of Feet
STREET
3

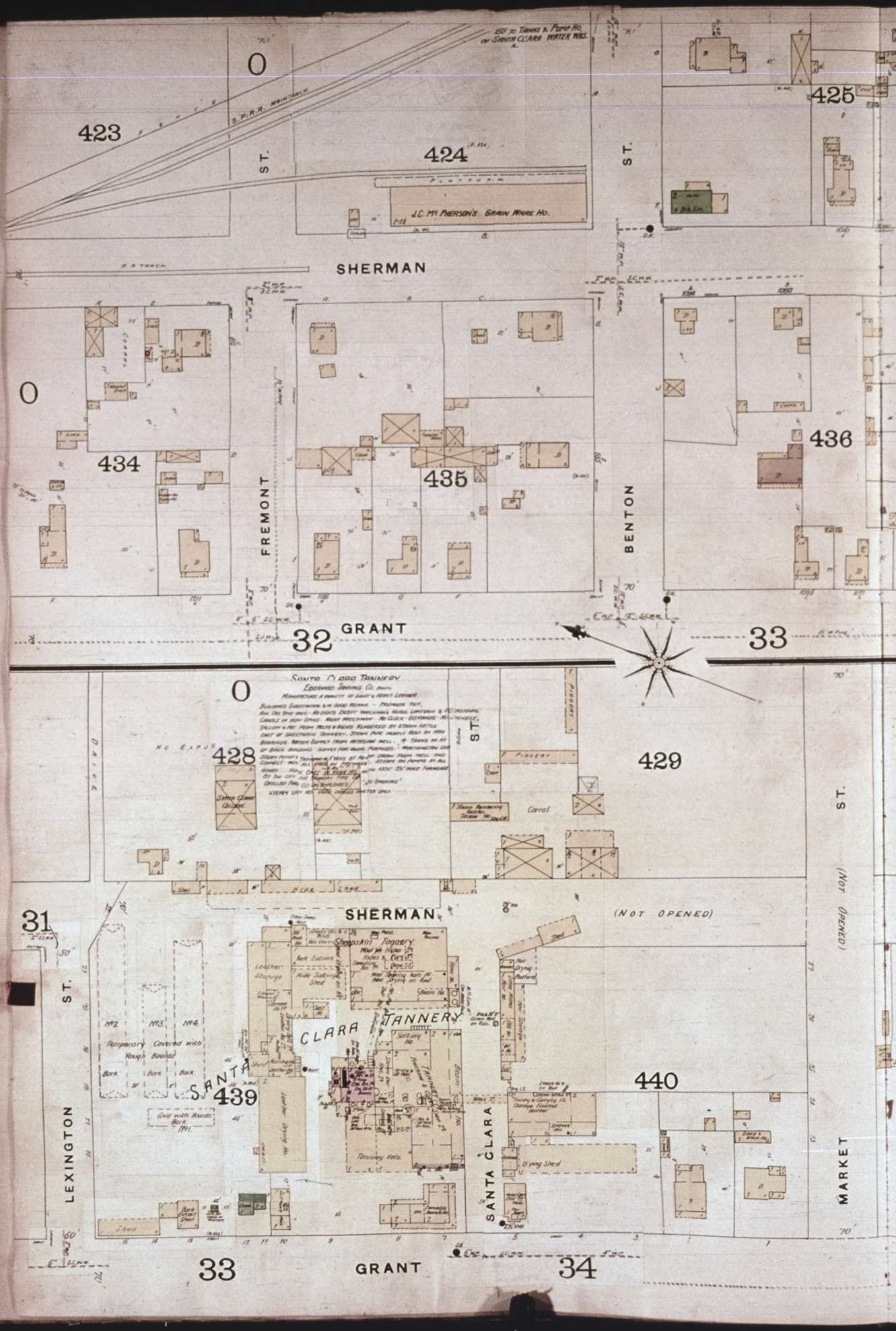
150' to Tanks & Pump Ho. of Santa Clara Water Wks.
S.P.R.R. Main Track
423
424
425
ST.
J.C. McPherson's Grain Ware Ho.
SHERMAN
R.R. Track
434
435
436
FREMONT
BENTON
32
GRANT
33
Santa Clara Tannery
Edward Tanning Co.
428
429
Corral
Pigeery
31
Sheepskin Tannery
Leather Storage
Hide Soaking Shed
Temporary Covered with Rough Boards
Bark
Covered with Boards
Tanning Vats
Drying Shed
439
440
(Not Opened)
LEXINGTON
SANTA CLARA
MARKET
34

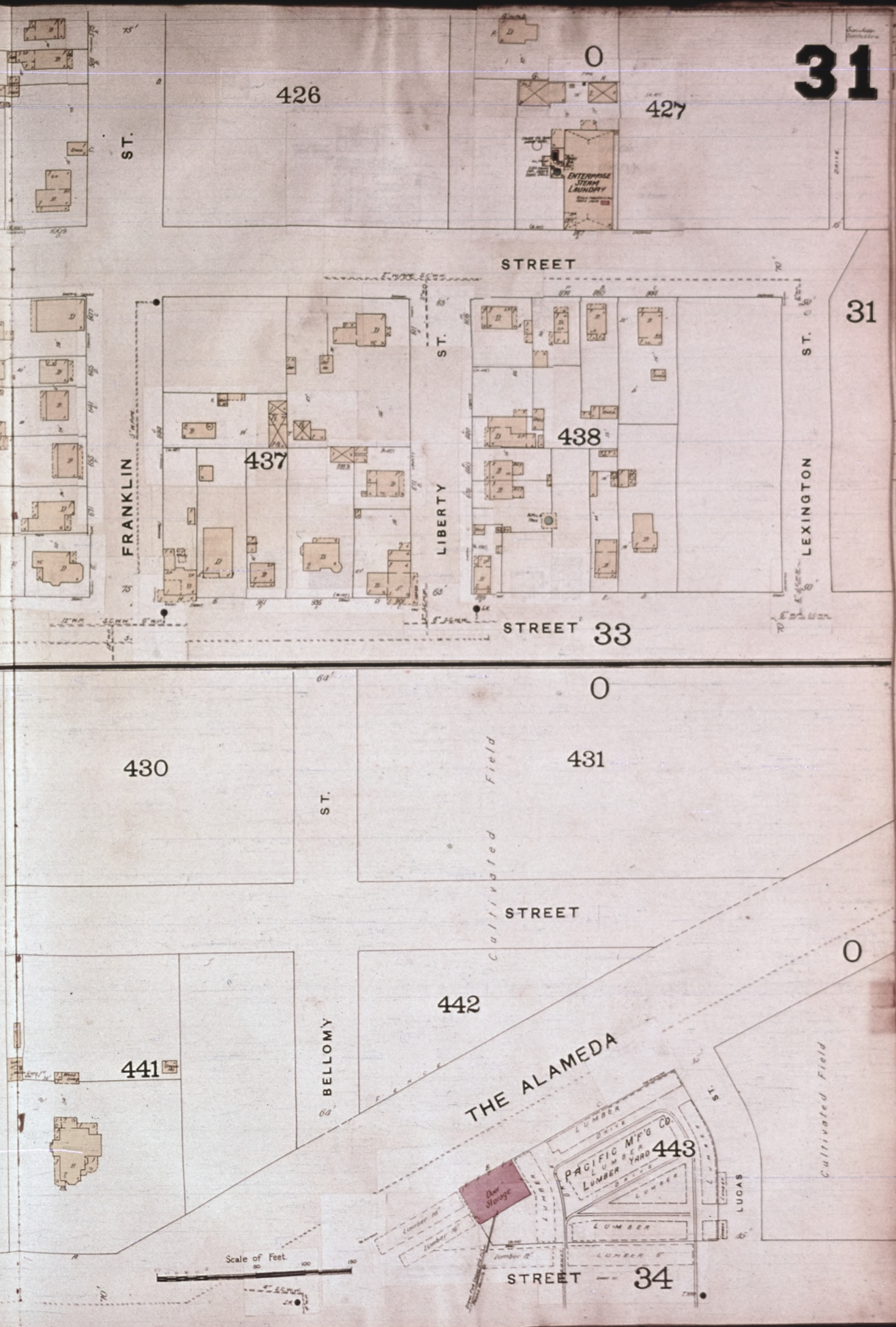
31
426
427
ENTERPRISE STEAM LAUNDRY
STREET
ST.
FRANKLIN
437
438
LIBERTY
LEXINGTON
STREET
33
430
431
Cultivated Field
STREET
441
442
BELLOMY
THE ALAMEDA
443
PACIFIC M'F'G CO. LUMBER YARD
LUMBER DRIVE
LUMBER
Oil Storage
LUCAS
Cultivated Field
Scale of Feet.
STREET
34

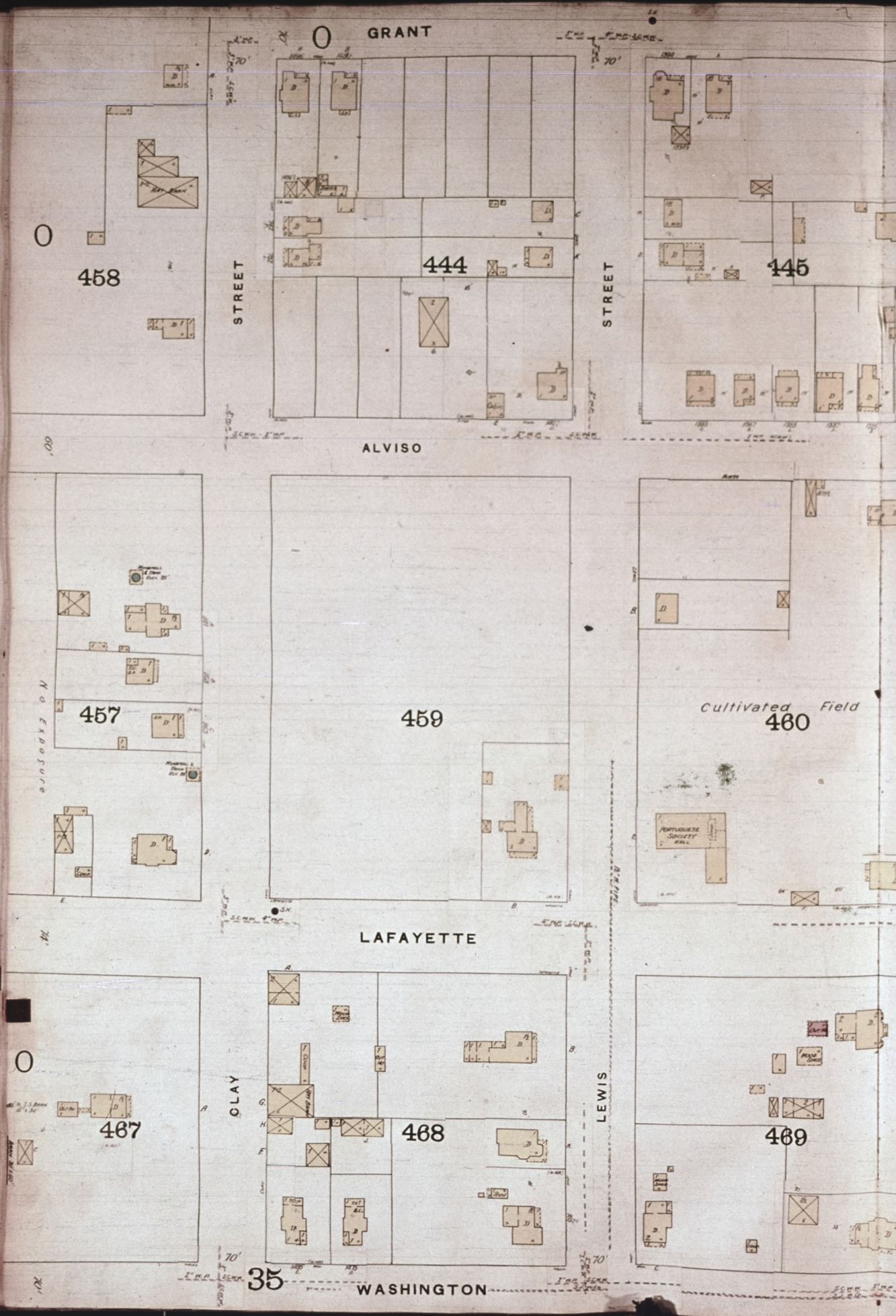
GRANT
458
444
445
STREET
STREET
ALVISO
457
459
460
Cultivated Field
PORTUGUESE SOCIETY HALL
NO EXPOSURE
LAFAYETTE
467
468
469
CLAY
LEWIS
35
WASHINGTON

32
O STREET
31
33
446
447
STREET
STREET
STREET
SANTA CLARA BREWERY
G. BRUCK.
STREET
461
462
STREET
Scale of Feet.
HARRISON
Cultivated Field
470
FREMONT
471
BENTON
33
35
STREET

GRANT
31
STREET
STREET
ST.
LIBERTY
32
448
449
C.C. MORSE & CO'S SEED W. HO.
Seed Horseryman
Tall Trees
ALVISO
SANTA CLARA FERRY
Dance Hall
Bar & Check
Bowling Alley
High Fence
Corral
402
EXHIBITION HALL
Dormitories & Mach. Rm.
Stage & Scenery
STUDENTS' CHAPEL
Debating Hall
Scale of Feet
LAFAYETTE
32
BENTON
401
Wagon & Blacksmith Shop
FRANKLIN
404
Blk. Sm. & Wagon Shop
Drying Platform
Car Yard
Lodging Ho.
Drive
Storage
Billiards
Undertaker
Dye Hse.
Painting
LIBERTY
WASHINGTON
36

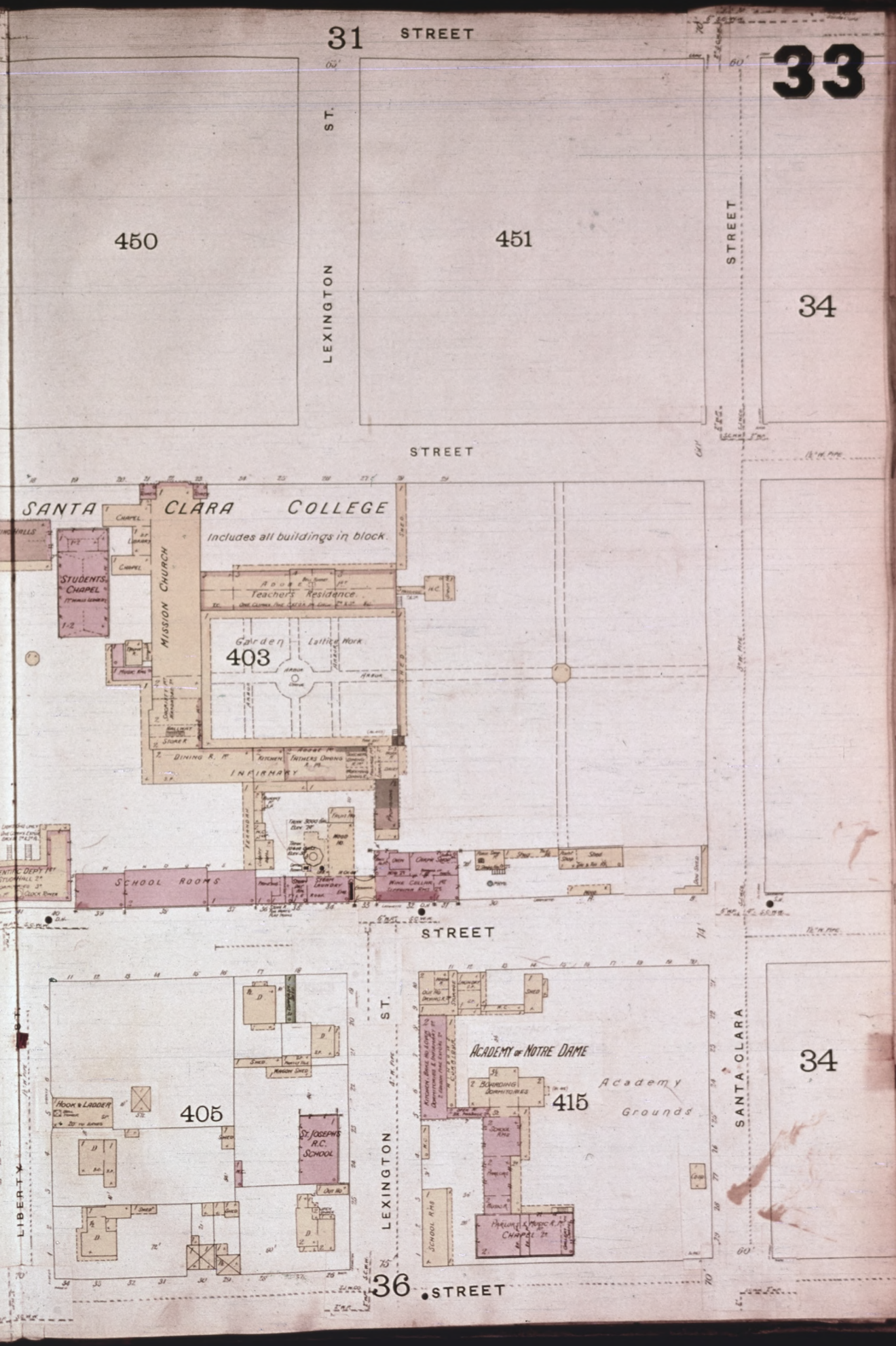
31 STREET
33
450
451
LEXINGTON ST.
STREET
34
STREET
SANTA CLARA COLLEGE
Includes all buildings in block.
CHAPEL
LIBRARY
CHAPEL
STUDENTS' CHAPEL
MISSION CHURCH
Adobe
Teachers Residence
Garden
403
Lattice Work
Adobe
Dining R.
Kitchen
Fathers Dining R.
INFIRMARY
SCHOOL ROOMS
STREET
405
HOOK & LADDER
ST. JOSEPH'S R.C. SCHOOL
LEXINGTON ST.
ACADEMY OF NOTRE DAME
Academy Grounds
415
BOARDING DORMITORIES
SCHOOL RMS
PARLORS
CHAPEL
SANTA CLARA
34
LIBERTY
36 STREET

31
GRANT
33
STREET
452
STREET
453
STREET
Lumber
Pacific Mfg Co.
ALVISO
463
464
LAFAYETTE
SANTA CLARA
33
420
MARKET
472
BELLOMY
37
WASHINGTON

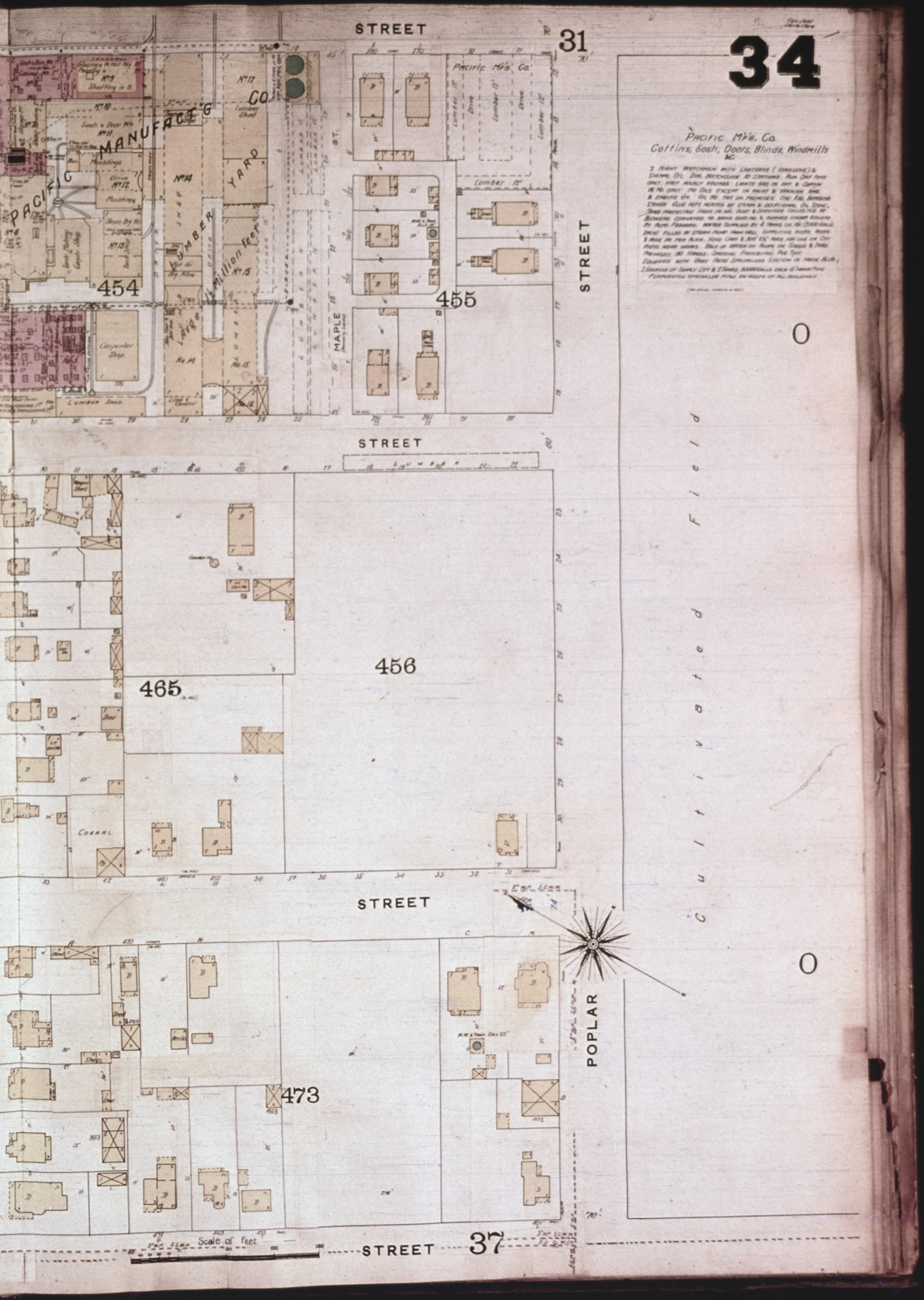
34
PACIFIC MANUFACT'G CO.
PACIFIC LUMBER YARD
Large Million Feet
454
455
456
465
473
STREET
31
37
MAPLE ST.
POPLAR
Pacific Mfg. Co.
Lumber Dry
Carpenter Shop
Lumber Shed
Canal
Cultivated Field
Scale of Feet
PACIFIC MFG. CO.
Coffins, Sash, Doors, Blinds, Windmills &c.

32
WASHINGTON
475
476
477
STREET
STREET
MAIN
483
Vine Yard
484
485
JACKSON
490
491
492
CLAY
LEWIS
MONROE
Cultivated Fields.
38


35
32
STREET
478
479
STREET
STREET
36
STREET
486
487
STREET
HARRISON
493
CORRAL
FREMONT
494
CHICKEN YARD
CHICKEN YARD
PRES. CHURCH
BENTON
36
STREET
Scale of Feet.
38

33
WASHINGTON
35
STREET
408
Corral
Livery
STREET
411
I.O.O.F. BLDG.
MAIN
407
JACKSON
75 Feet Wide.
410
Corral
Wood Yard
Wood Yard
35
BENTON
406
CHRISTIAN CHAPEL
FRANKLIN
409
MONROE
39

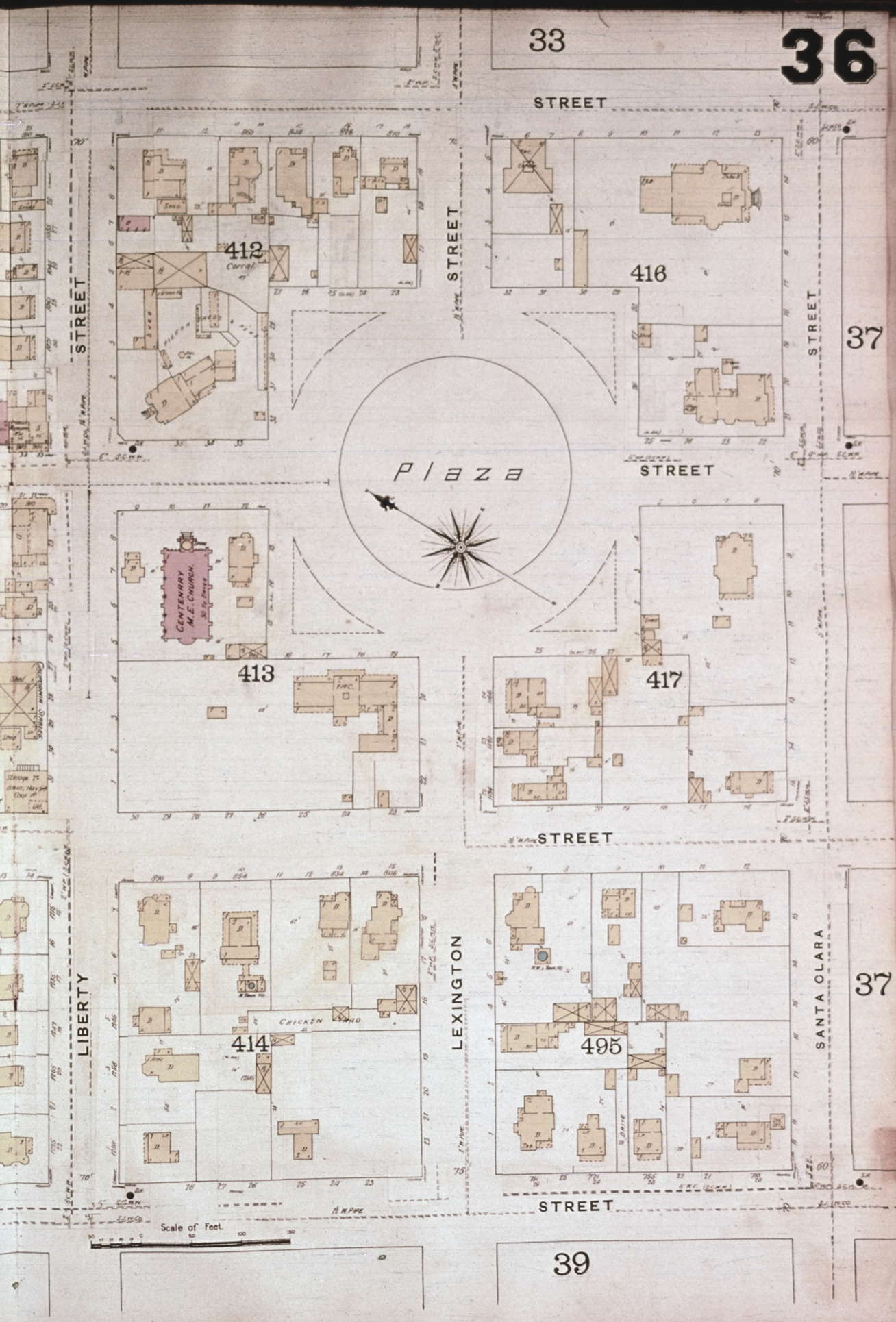
36
33
STREET
STREET
STREET
STREET
STREET
STREET
STREET
LIBERTY
LEXINGTON
SANTA CLARA
37
37
39
412
Corral
416
Plaza
413
CENTENNIAL M.E. CHURCH
417
414
CHICKEN YARD
495
Scale of Feet

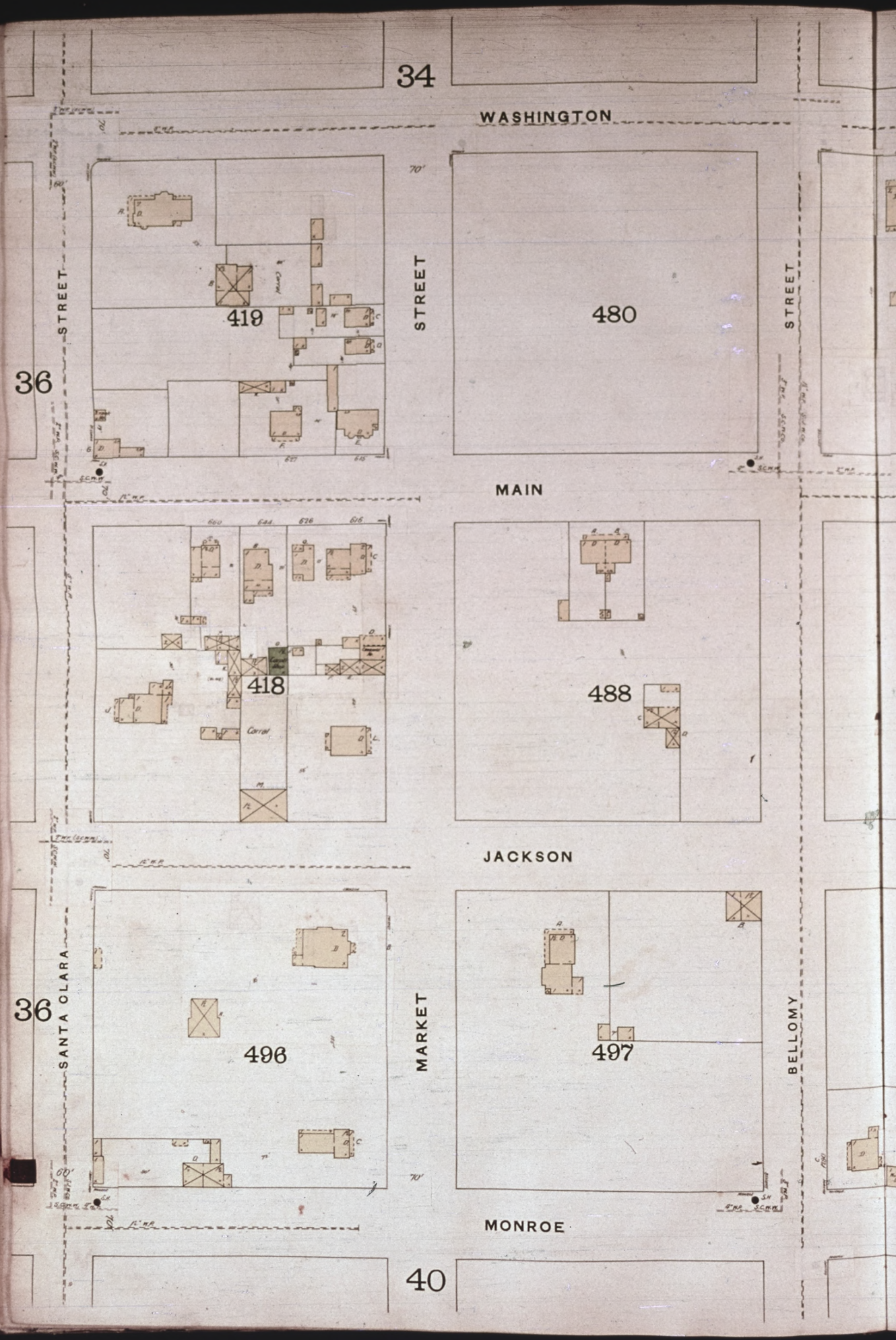
34
WASHINGTON
36
STREET
419
STREET
480
STREET
MAIN
418
Corral
488
JACKSON
36
SANTA CLARA
496
MARKET
497
BELLOMY
MONROE
40

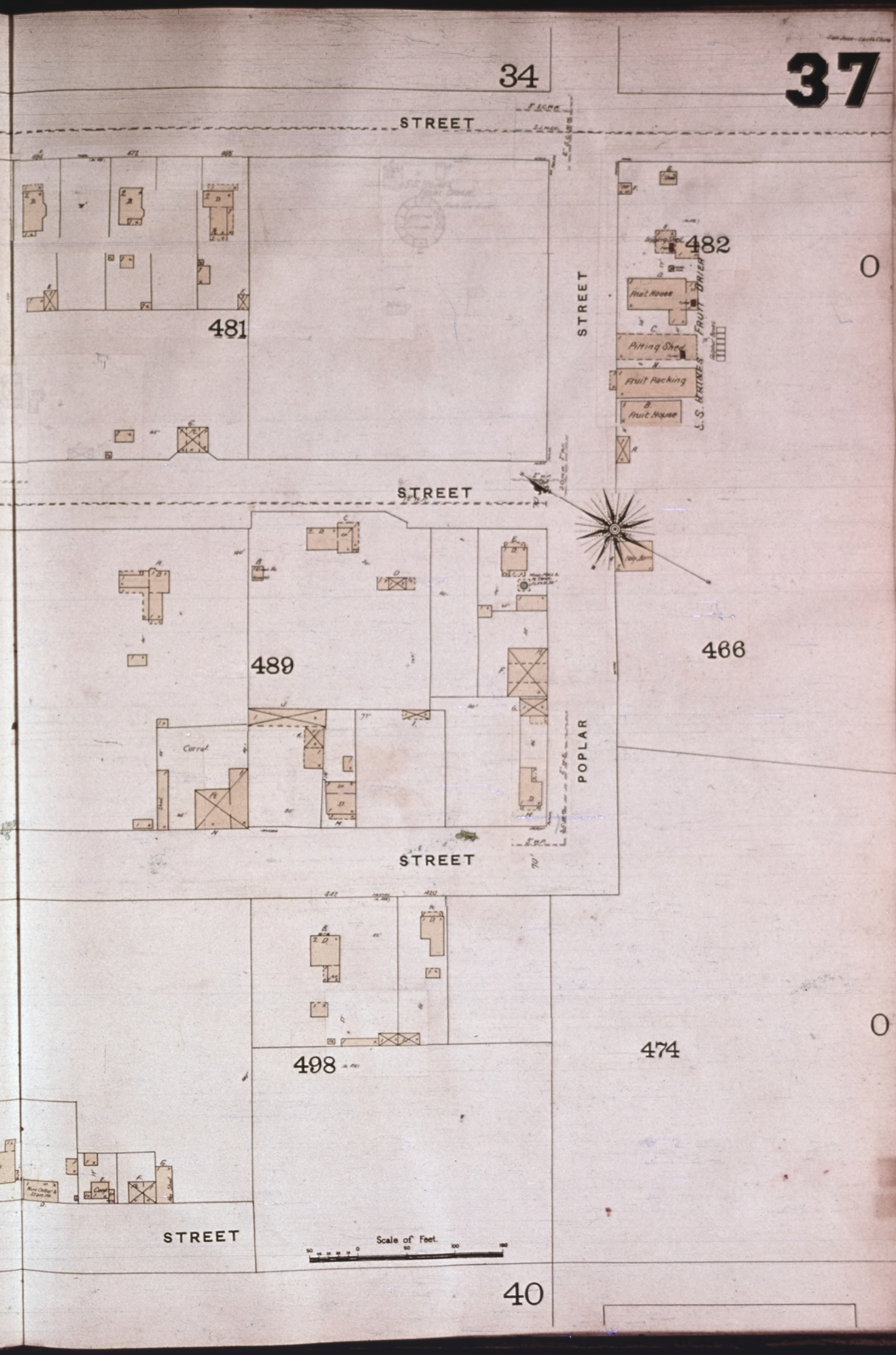
34
STREET
481
482
STREET
Fruit House
Pitting Shed
Fruit Packing
Fruit House
S. S. HAINES & FRUIT DRIER
STREET
489
466
Corral
POPLAR
STREET
498
474
STREET
Scale of Feet.
40

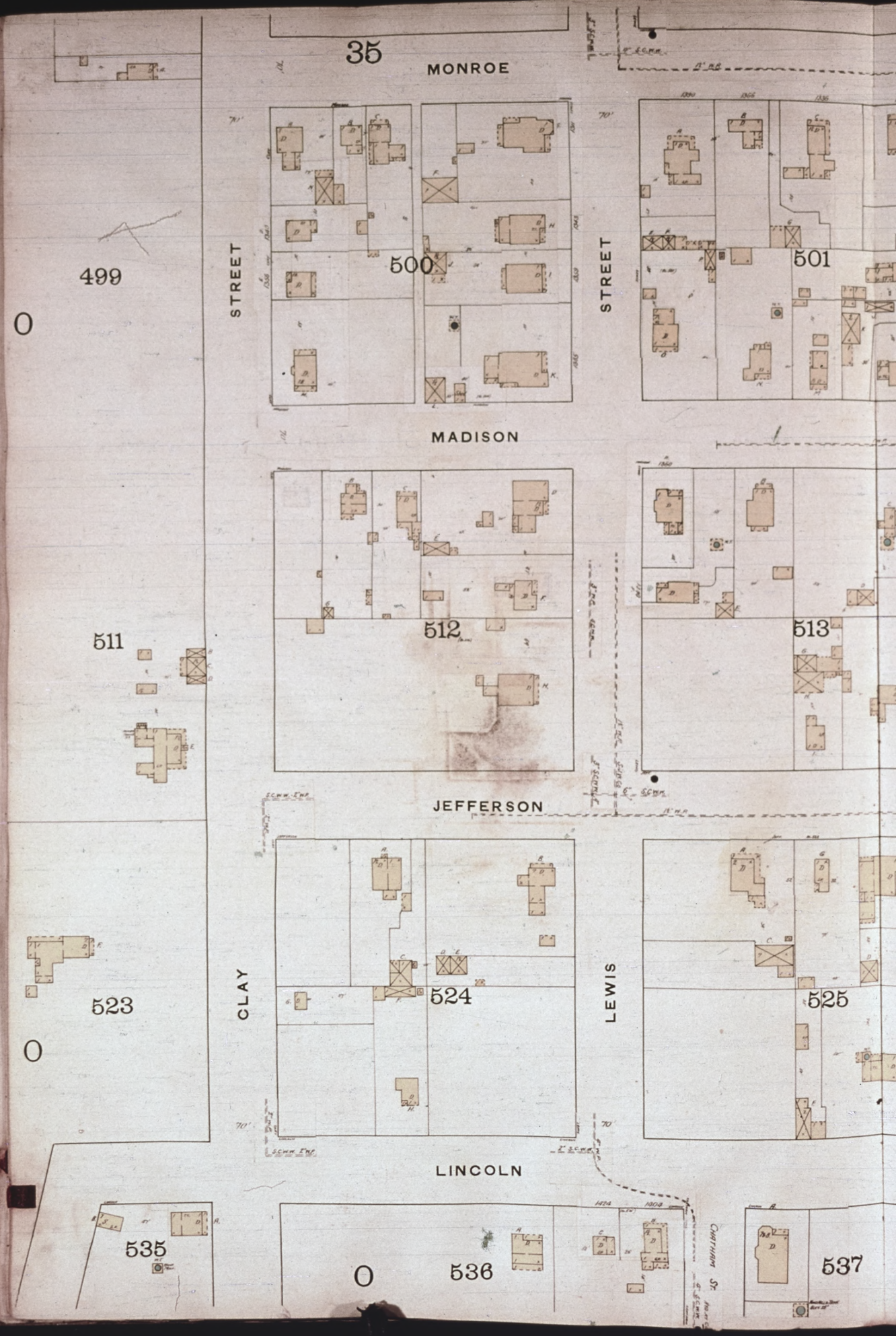
35
MONROE
499
500
501
STREET
STREET
MADISON
511
512
513
JEFFERSON
523
524
525
CLAY
LEWIS
LINCOLN
535
536
537
CHATHAM ST.

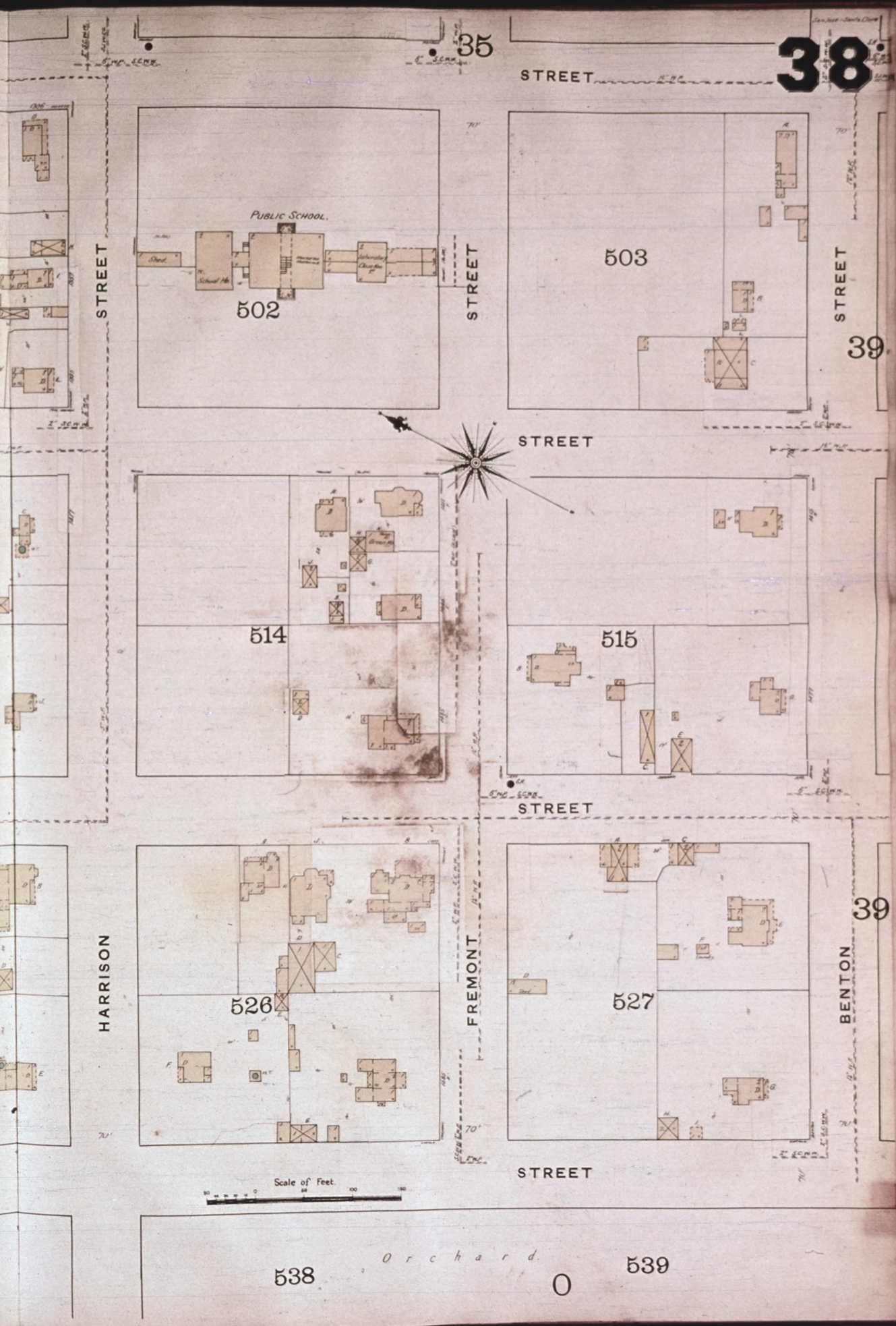
38
35
STREET
PUBLIC SCHOOL.
Shed
School Ho.
502
STREET
503
STREET
39
STREET
514
515
STREET
HARRISON
526
FREMONT
527
BENTON
39
STREET
Scale of Feet.
Orchard
538
539
O

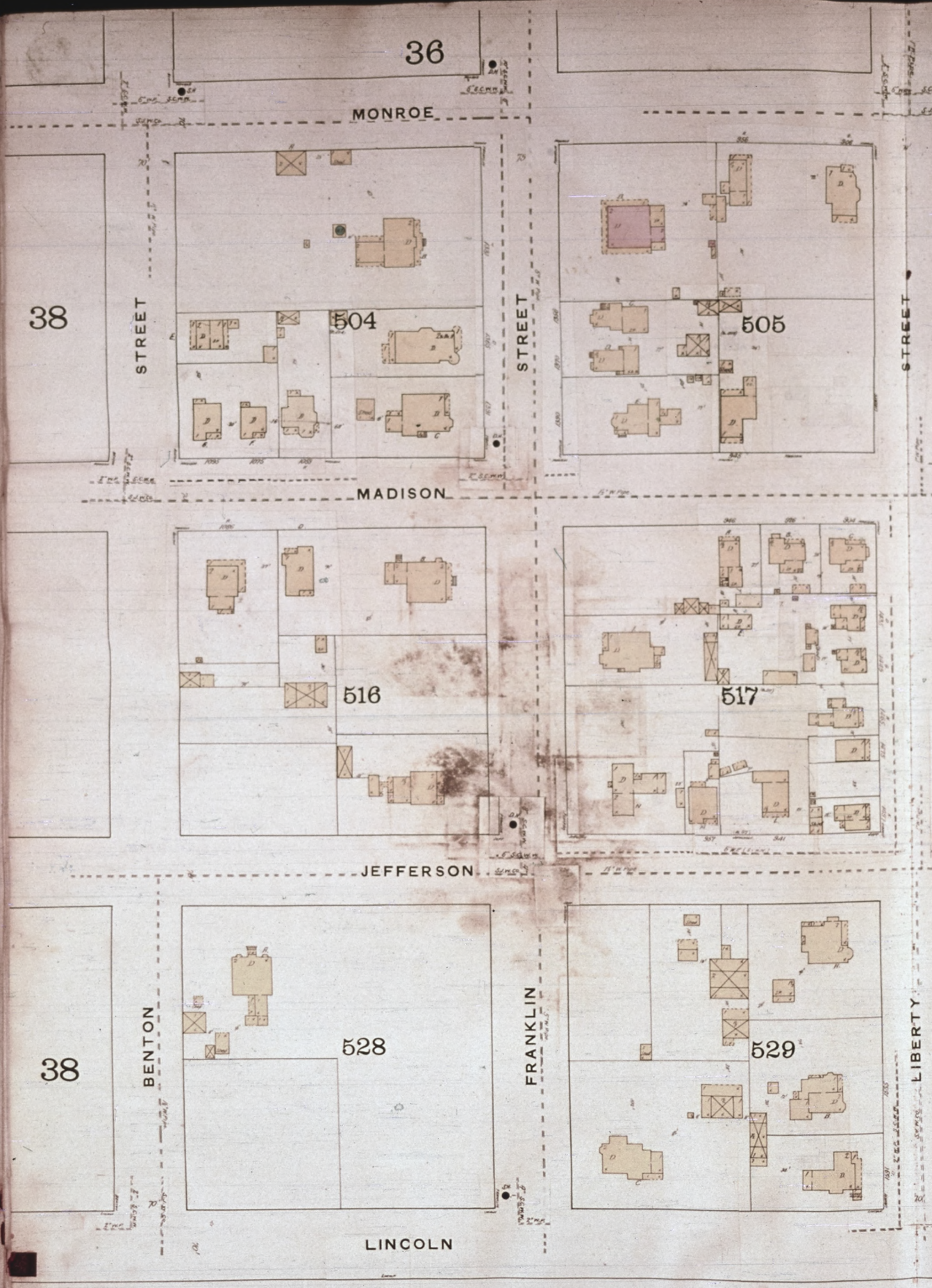
36
MONROE
38
STREET
504
STREET
505
STREET
MADISON
516
517
JEFFERSON
38
BENTON
528
FRANKLIN
529
LIBERTY
LINCOLN
540
O
541

39
36
STREET
506
507
40
STREET
STREET
STREET
BAPTIST CHURCH
518
519
STREET
LIBERTY
530
LEXINGTON
531
SANTA CLARA
40
Poultry Yard
STREET
Scale of Feet
542
0
543

37
MONROE
39
STREET
Orchard
508
509
STREET
STREET
MADISON
520
521
Grocery
JEFFERSON
39
SANTA CLARA
532
533
MARKET
BELLOMY
LINCOLN
552
553
NO EXPOSURE

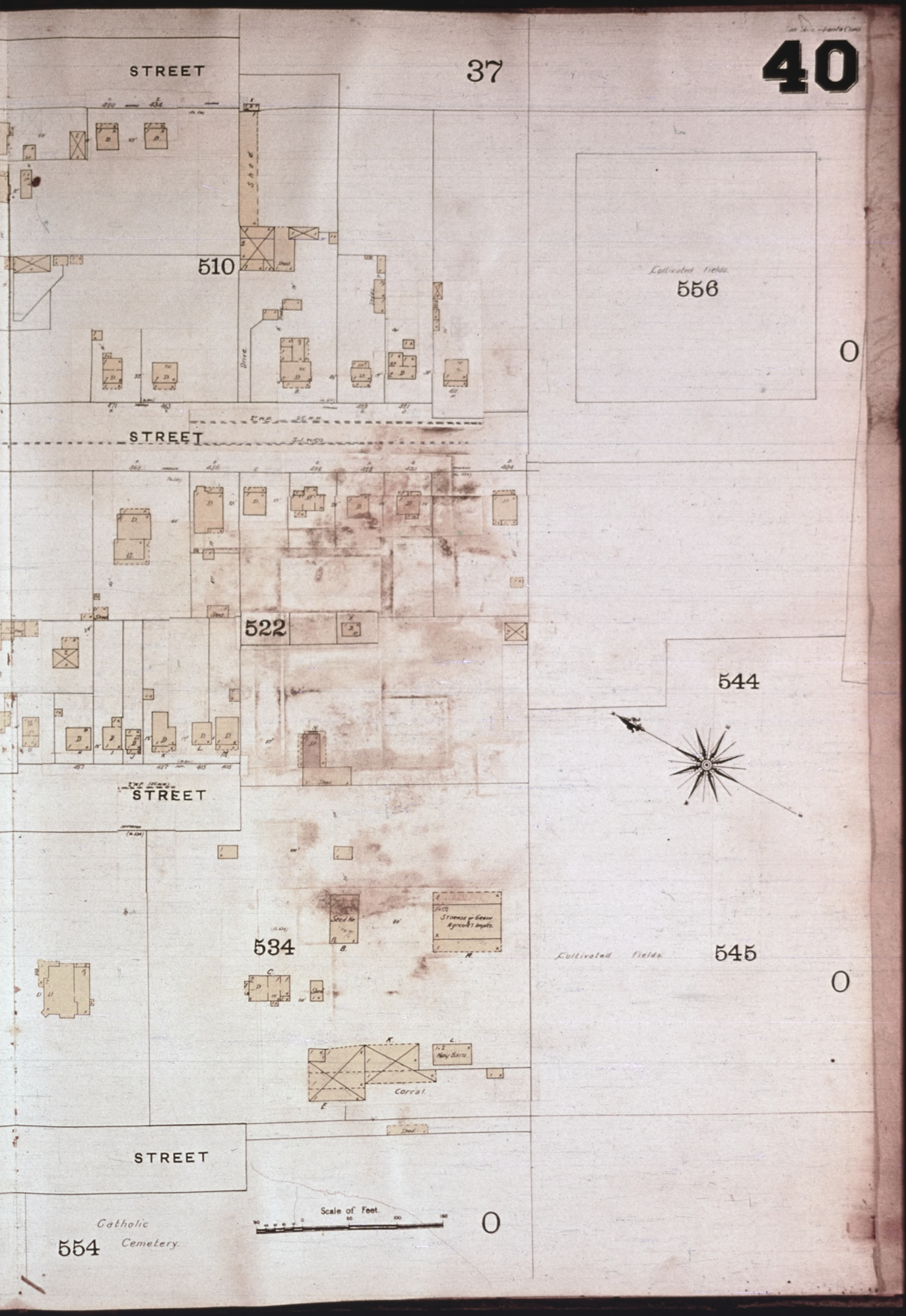
STREET
37
510
Drive
Cultivated Fields.
556
0
STREET
522
544
STREET
534
Cultivated Fields.
545
0
Corral.
STREET
Catholic
Cemetery.
554
Scale of Feet.
0

San Jose, Cal.

BLOCK INDEX.

BLOCK	SHEET	BLOCK	SHEET	BLOCK	SHEET	BLOCK	SHEET	BLOCK	SHEET	BLOCK	SHEET	BLOCK	SHEET	BLOCK	SHEET
1	46	101	53	201	18	301	25	401	33	501	38	601	51	701	71
2	46	102	53	202	17	302	25	402	33	502	38	602	51	702	71
3	44	103	41	203	17	303	25	403	33	503	38	603	51	703	71
4	45	104	21	204	17	304	25	404	33	504	39	604	52	704	71
5	45	105	52	205	17	305	26	405	33	505	39	605	52	705	71
6	7	106	52	206	48	306	26	406	36	506	39	606	52	706	71
7	11	107	52	207	63	307	26	407	36	507	39	607	52	707	72
8	11	108	43	208	55	308	26	408	36	508	40	608	53	708	72
9	11	109	43	209	63	309	26	409	36	509	40	609	53	709	
10	45	110	43	210	63	310	26	410	36	510	40	610	53	710	
11	44	111	4	211	63	311	26	411	36	511	38	611		711	
12	55	112	42	212	63	312	26	412	36	512	38	612	55	712	72
13	55	113	42	213	63	313	26	413	36	513	38	613	56	713	72
14	55	114	48	214	63	314	26	414	36	514	38	614	57	714	
15	55	115	4	215	56	315	18	415	33	515	38	615	57	715	
16	11	116	4	216	66	316		416	36	516	39	616	57	716	
17	11	117	4	217	66	317	18	417	36	517	39	617	57	717	72
18	48	118	5	218	66	318	18	418	37	518	39	618	57	718	
19	11	119	5	219	66	319		419	37	519	39	619	57	719	72
20	45	120	5	220	66	320	18	420	34	520	40	620	57	720	72
21	45	121	5	221	66	321	16	421	67	521	40	621	58	721	72
22	46	122	5	222	66	322	15	422	67	522	40	622	58	722	72
23	45	123	30	223	47	323	15	423	31	523	38	623	58	723	72
24	46	124	6	224	47	324	16	424	31	524	38	624	58	724	72
25	45	125	6	225	47	325	16	425	31	525	38	625	58	725	72
26	46	126	6	226	57	326	16	426	31	526	38	626	58	726	72
27	47	127	5	227	57	327	16	427	31	527	38	627	58		
28	19	128	3	228	47	328	16	428	31	528	39	628	58		
29	19	129	3	229	21	329	16	429	31	529	39	629	58		
30	47	130	3	230	19	330	16	430	31	530	39	630	58		
31	19	131	3	231	19	331	16	431	31	531	39	631	58		
32	19	132	30	232	19	332	27	432		532	40	632	58		
33	48	133	30	233	19	333	27	433		533	40	633	58		
34	21	134	6	234	19	334	27	434	31	534	40	634	58		
35	21	135	6	235	19	335	27	435	31	535	38	635	59		
36	48	136	6	236	20	336	27	436	31	536	38	636	59		
37	49	137	5	237	20	337	27	437	31	537	38	637	59	1001	51
38	21	138	25	238	20	338	27	438	31	538	38	638	59	1002	51
39	21	139	23	239	20	339	28	439	31	539	38	639	59	1003	
40	12	140	8	240	20	340	28	440	31	540	39	640	59	1004	53
41	12	141	8	241	20	341	28	441	31	541	39	641	59	1005	53
42	12	142	8	242	20	342	28	442	31	542	39	642	59	1006	53
43	12	143	8	243	20	343	28	443	31	543	39	643	59	1007	53
44	12	144	8	244	20	344	28	444	32	544	40	644	59		
45	12	145	8	245	20	345	28	445	32	545	40	645	59		
46	48	146	8	246	22	346	28	446	32	546		646	59		
47	46	147	8	247	22	347	28	447	32	547		647	73		
48	46	148	8	248	22	348	28	448	33	548		648	73		
49	56	149	54	249	22	349	29	449	33	549		649	73		
50	56	150	54	250	22	350	29	450	33	550		650	73		
51	56	151	54	251	22	351	29	451	33	551		651	73		
52	55	152	54	252	22	352	29	452	34	552	40	652	73		
53	56	153	54	253	22	353	29	453	34	553	40	653	73		
54	56	154	54	254	22	354	29	454	34	554	40	654	73		
55	56	155	54	255	22	355	29	455	34	555		655			
56	56	156	54	256	21	356	29	456	34	556	40	656			
57	56	157	55	257	21	357	29	457	32	557		657			
58	62	158	55	258	21	358	29	458	32	558	41	658	60		
59	55	159	55	259	21	359	29	459	32	559	41	659	60		
60	55	160	61	260	21	360	29	460	32	560		660	60		
61	13	161	61	261	21	361	8	461	32	561	41	661	63		
62	13	162	61	262	48	362	9	462	32	562	41	662	60		
63	13	163	61	263	48	363	10	463	34	563	41	663	63		
64	13	164	68	264	49	364	9	464	34	564	41		60		
65	7	165	68	265	49	365	9	465	34	565	41	664	63		
66	7	166	68	266	49	366	9	466	37	566	42		60		
67	7	167	68	267	49	367	9	467	32	567	42	665	64		
68	7	168	65	268	49	368	9	468	32	568	42	666	64		
69	7	169	65	269	49	369	9	469	32	569	49	667	64		
70	7	170	65	270	49	370	9	470	32	570	50	668	64		
71	7	171	65	271	23	371	10	471	32	571	50	669	64		
72	44	172	65	272	23	372	10	472	34	572	50	670	64		
73	44	173	65	273	23	373	10	473	34	573	50	671	64		
74	44	174	62	274	23	374	10	474	37	574	50	672			
75	44	175	62	275	23	375	10	475	35	575	50	673			
76	44	176	62	276	23	376	10	476	35	576	50	674	64		
77	44	177	62	277	23	377	10	477	38	577	50	675			
78	44	178	62	278	23	378	10	478	35	578	50	676	67		
79	44	179	62	279	23	379	30	479	35	579	50	677	67		
80	52	180	45	280	23	380	30	480	37	580	50	678	67		
81	43	181	13	281	23	381	1	481	37	581	50	679	68		
82	43	182	14	282	23	382	1	482	37	582	50	680	69		
83	4	183	14	283	66	383	1	483	35	583	27	681	69		
84	4	184	14	284	66	384	1	484	35	584	9	682	69		
85	4	185	14	285	24	385	1	485	35	585	9	683	69		
86	4	186	13	286	24	386	1	486	35	586	2	684	69		
87	4	187	14	287	24	387	2	487	35	587	2	685	70		
88	4	188	14	288	24	388	2	488	37	588	2	686	70		
89	60	189	14	289	24	389	2	489	37	589	2	687	70		
90	60	190	14	290	24	390	2	490	35	590	2	688	70		
91	60	191	14	291	24	391	2	491	35	591	2	689	70		
92	60	192	15	292	24	392	2	492	35	592	2	690	70		
93	60	193	15	293	24	393	3	493	35	593		691	70		
94	60	194	15	294	24	394	3	494	35	594		692	70		
95	60	195	15	295	25	395	3	495	36	595	51	693	70		
96	60	196	18	296	25	396	3	496	37	596	51	694	70		
97	73	197	18	297	25	397	30	497	37	597	51	695	71		
98	73	198	18	298	25	398	30	498	37	598	51	696	71		
99	53	199	18	299	25	399	30	499	38	599	51	697	71		
100	53	200	18	300	25	400	10	500	38	600	51	698	71		
												699	71		
												700	71		

37

KEY
IRON BUILDING
BRICK BUILDING WITH METAL CORNICE
FRAME
STONE FRONT
FRAME SIDE
BRICK SPECIAL
WITH FRAME SIDE
FRAME BUILDING, NOT A SPECIAL
SPECIAL
WALL 1½, NO OPENINGS THROUGH IT
WITH OPENINGS
FIRE WALL 6 INCHES ABOVE ROOF
12
16
24
OPENING IN DIVISION WALL
WITH IRON DOOR
WINDOWS WITH IRON SHUTTERS
WINDOW OPENING IN 1½ STORY
STABLE
STEAM BOILERS
CHIMNEYS
BRICK
IRON
HYDRANTS
57
REFERENCE TO ADJOINING SHEET
Guadalupe River
Fair Grounds
THE ALAMEDA
MONTGOMERY
SENTER
AV.
STOCKTON
LAUREL
ELM
MYRTLE
POPLAR
MORSE
CHARMAN
UNION
AV.
WILLOW
ANITA
ELENA
SPRING
WALNUT
LOCUST
CHESTNUT
AUTUMN
BISHOP
RACE
PARK
BRAND
HOBSON
JACKSON
EMPIRE
HENSLEY
TAYLOR
GEORGE
MILLER
CLAYTON
RYLAND
TERRAINE
JULIAN
HOWARD
NEWHALL
HAMLINE
MORRIS
ASBURY
ROLHEMUS
EMORY
HEDDING
MCGENDRIE
UNIVERSITY
VILLA
SCHILLE
BROWN
LENZEN
CINNABAR
HENRY
MAGNOLA
FRESNO
RANDOL
NAGLEE
PHELAN
DAVIS
MOORE
SANTA CLARA
PLEASANT
OXFORD
REGENT
TALL
LINDE
MAPLE
41
42
43
44
52
53
54
60
61
67
68
69
70
71
72
SEE DETACHED VOLUME ONE
A
B

Insurance Maps of San Jose including Santa Clara, California

Published by the Sanborn-Perris Map Co. Limited
117 Broadway New York

Volume Two 1891

Scale 50 ft to an inch

Copyright, 1891, by the Sanborn-Perris Map Co. Limited

Corrected to

Dec. 1894 E.R.
Sept. 95 E.R.
Feb. 95 J.D.T.
Jan. 96 E.R.
May 97 E.R.
May 98 E.R.
May 99 E.R.
Oct. 1901 E.R.
Aug. 1901 E.R.

INDEX

ADDITIONAL INDEX, AUG., 1901.

STREETS.

Page

Clinton St. 68
Gardiner Av 64
Henry 69
Magnolia Av...Myrtle Av. to The Alameda 70
Myrtle Av., S. side, Emory to Villa Av. 70
Pearl ..... R. R. to East 68
Sainsevain 64
Westminster Place 56

SPECIALS.

A

Alameda Public School 67
Auditorium 46

B

Brown, F., Barley Mill 44

C

California Macaroni Factory 55
" Plaster Co. 55
" Tertar Works 65
" Wine Association 65
Capitol Bakery 48
Castle Bros., Fruit Packing 60
Chase, S. H., Lumber Co. 61
College Park M. E. Church 71
Columbia Block 66
Consolidated Ice and Storage Co. 61

E

Episcopal Church 47

F

Felix Block 46
Frank, G. & Co., Fruit Packing 69
Fredericksburg Brewery 67
Friends Church 68

G

Garden City Brewery 52
" " Lumber Co. 65
German Lutheran Church 46
Golden West Hotel 69
Graves, J. H., Distillery 52
Green, M. D., Lumber Yard 44

H

H. & N. Block 45
Hardwood Planing Mill Co. 46
Haven & Co., Fruit Packing 60
Horticultural Imp'n Factory 55
Hubbard & Carmichael Bros., Lumber Yard 55
" " " " Planing Mill. 62

I

Infierniden, J. B. & Co., Fruit Packing 52
Italian Benevolent Society 44

J

Johnson's Hay Warehouse 52

K

Kelley Laundry 41
Kuhn, A. C. & Co., Fruit Packing 43

L

Lefranc Block 45
Lincoln Public School 47
Lisbon Hotel 45
Longfellow Public School 44
Lyndon Block 45

M

Madeira Flume and Trading Co., Warehouse 65
Manila Hotel 44
Mangrum & Otter Hardware Warehouse 52
McCarthy, John & Co., Coffee and Spice Mill 55
Minor Building 46

N

National Foundry and Machine Shop 55
" Hotel 45
Newland, The, Hotel 43
Notley Bros. Shingle Mill 66

O

Orchard Street Box Factory 50

P

Park Hotel 46
Perano Building 45
Phoenix Dried Fruit Co., Fruit Packing 52
Pine Box Mfg. Agency 43
Porter Bros., Fruit Packing 43
Post Office 46

R

Race Track Stables 69
Rea Building 45
Red Star Steam Laundry 55
Rose Carnival Pavilion 69

S

San Francisco Breweries, Ld. 67
San Jose Fruit Packing Co. 64
" " Herald 45
" " Light and Power Co. 61
" " Mercury 45
" " Transfer Co. 52
Santa Clara Co. Fruit Union 52
" " Fruit Exchange Warehouses No. 1, 2 & 3 68
Santa Clara Valley Mill and Lumber Co's Lumber Yard 53
Seventh Day Advent. Church 58
Smout Building 45
South San Francisco Whol. Meat Market 52
S. P. Co., Round House 60
Standard Electric Co., Power House 68
" " Oil Co. 68
Stock & Porter Building 46
Sunol St. Public School 53
Sunset Telephone Building 46

T

Taylor Block 47
Theatre Buildings 45
Tognazzi Building 44
Troy Steam Laundry 49

U

Union Block 45

V

Victory Theatre 45

W

Warren Dried Fruit Co. 52
Washington St. Grammar School 50
Water Gas Mf'g 66
Waterhouse & Lester, Hardware 45

INDEX.

STREETS.

Page

A

Alameda Road, ... First to Plum 51
" " ..... Plum to Vine 73
" The, ... 400-458 *62
" " 461-441 *35
" " 443-599 *61
" South Side, ... East to Sunol *65
" North " Stockton Ave. " " *65
" " ..... Sunol to Morrison Ave. 68
" " ..... Morrison Ave. to Cinnabar 69
" " N. Side, Cinnabar to Schiele Ave. *67
" S. " ..... Henry to Fremont 70
" " ..... Fremont to Emory 70
" " ..... Emory to McKendrie 71
Asbury, ... Alameda to Myrtle Ave. 70
" ..... E. of Elm 72
Autumn, ... 1-99 *61
" 2-100 *55
" 101-300 54
" 301-399 *60
" 302-450 *53
Auzerais Ave., ... 1-250 47
" " 251-370 57

B

Balbach, ... 81-245 *47
" 82-246 *48
Bassett, ... E. of San Pedro 43
" ..... San Pedro to Pleasant 52
Bishop, ... W. of Cinnabar 67
Brown Ave., ... E. of Minor Ave. 58
" " ..... near The Alameda 67
Bush, ... N. of San Fernando 65
" " ..... S. " " " 66

C

Cahill, ... 65
Carlisle, ... 55
Chabolle Alley, ... 44
Cinnabar, ... E. of Autumn 53
" ..... Autumn to Stockton Ave. 60
" ..... Stockton to Morrison Ave. 68
" North Side, ... Bishop to The Alameda *67
" South " Morris Ave. " " *69
Clinton Place, ... 68
Colfax, ... 1-249 48
" ..... W. of Guadalupe River 58
Cottage Lane, ... 60

D

Delmas Ave., ... 1-100 62
" " 101-300 63
" " 301-499 *64
" " 302-470 *57
" " 472-500 *58
" " 501-526 58
Divine, ... 1-250 44
" 251-300 54
Doane, ... 49
Dupont, ... near Park Ave. 66
" (Woolen Mills Chinatown), ... 41

E

East, ... N. of Alameda 61
" East Side, ... Alameda to San Fernando *62
" West " " " " " *65
" " ..... S. of " " 66
Edwards, ... 50
El Dorado, W., ... 1-249 *45
" " 2-200 *46
" " 202-336 *56
" " 251-335 *55
Elena, ... 53
Elm, ... Asbury to Emory 72
" North Side ..... Emory to McKendrie *72
" South " ..... Emory to Morris *71
Emory, ... Chestnut to Elm 72
" North Side, ... Elm to Morse *71
" South " ..... Myrtle to Morse *70
Empire, ... 43

F

First, N., ... 1-99 *45
" " 101-299 *44
" " 301-449 *43
" " 451-599 *42
" " 601-715 *41
" S., ... 1-49 *46
" " 51-299 *46
" " 301-499 *47
" " 501-649 *48
" " 651-899 *49
" " 901-1055 *50
" " ..... Goodyear to Alameda Road 51
Floyd, ... First to Plum 51
" ..... Plum to Vine 73
Fox Ave., ... 36-150 *43
" " 31-149 *49
" " 151-259 52
Fremont, ... near The Alameda 70
Frisbie, ... 62

G

Garden Ave., ... 64
George, ... 41
Goodyear, ... 1-249 *50
" 2-250 *51
" 251-299 *59
" 252-300 *73
" 301-452 59
Grandall, ... 65
Grant, ... 1-249 *48
" 2-150 *49
" 152-300 *73
" ..... W. of Guadalupe River 58
Guadalupe, ... 46

H

Hedding, ... Chestnut to Elm 72
" ..... Elm to Morse 71
Henry, ... near The Alameda 70
Hobson, ... 41 & 42
Howard, ... 53
Humboldt, ... First to Plum 51
" ..... Plum to Vine 73
Hunter Ave., ... 600-731 58

J

Jarman Alley, ... 60
Josefa, ... N. of San Carlos 63
" ..... S. " " " 64
Julian, W., ... 1-149 *43
" " 2-250 *44
" " 151-249 *52
" " 251-449 *53
" " 252-500 *54
" " 451-621 *60
" " ..... W. of Stockton Ave. 68

K

Kearney, ... near Park Ave. 66
King, ... 49

L

Lake House Ave., ... 63
Laurel, ... N. of Asbury 72
Leunen Ave., ... E. of Autumn 53
" " ..... Autumn to Stockton Ave. 66
" " ..... Bishop to The Alameda 67
Lick Ave., ... 1000-1125 58
Lightston, ... 45
Locust, ... 100-300 59
" 301-1100 59
" 1101-1129 *58

M

McClellan, ... 1001-1125 *58
McGilvey, ... 63
McKendrie, ... S. of Elm 71
Magnolia, ... near The Alameda 70
Market, N., ... 1-100 43
" " 101-300 44
" " 301-400 43
" S., ... 1-50 43
" " 51-300 46
" " 301-435 47
" " 436-500 *47
" " 437-499 *48
" " 501-528 48
Marliere, ... 101-300 63
" 301-478 57
" 480-761 56
Martel, ... 55
Mastick, ... N. of Goodyear 50
" ..... Goodyear to Alameda Road 51
Miller, ... 41
Minor Ave., ... N. of William 58
" " ..... S. of William 58 & 64
Montgomery, East Side, ... San Augustine to Julian *54
" West " " " " " *61
" " 301-450 60
Morrison, East Side, ... S. of Cinnabar *68
" West " " " " *69
Myrtle, South " ..... E. of Emory *70
" " ..... W. " " 71

O

Oak, ... 1-199 *49
" 2-250 *50
" 201-249 *51
" 251-350 59
Old Market, ... 43
Orchard, ... 1-50 45
" 51-299 *56
" 52-300 *46
" 301-500 47
" 501-650 48
" 651-899 *73
" 652-900 *49
" 901-1100 50
" 1101-1350 73
Otterson, ... 66

P

Palm, ... 900-1125 59
Park Ave., ... 130-200 46
" " 201-350 56
" " 351-565 63
" " ..... East to Sunol 66
Phelan Ave., ... near The Alameda 70
Pierce, ... 48
Pleasant, ... 1-100 53
" ..... San Augustine to Julian 54
" East Side, ... N. of " *52
" West " ..... " " " *53
" Avenue, ... 63
Plum, ... N. of Goodyear 50
" East Side, ... Goodyear to Alameda Road *51
" West " " " " " *73
Polhemus, ... The Alameda to Myrtle 70
Pond, ... 1-150 49
" 151-200 73
Prevost, ... 260-300 *56
" 261-299 *63
" 301-500 57
" 501-760 58
Prospect, ... 50

R

Randol Ave., ... near The Alameda 70
Reliver, N., ... 1-100 55
" " 101-250 54
" " ..... N. of Ryland 52
" S., ... 1-99 *62
" " 2-50 *55
" " 52-300 *56
" " 101-199 *63
Ryland, ... 52

S

St. James, ... 35-250 44
" " 251-400 54
" John, W., ... 1-99 *44
" " 2-100 *45
" Mary, ... 62
" Pauli, ... 55
San Antonio, W., ... 41
" Augustine, ... 121-249 *44
" " 124-250 *45
" " 251-299 *59
" " 252-500 *53
" " ..... W. of Julian 61
" Carlos, W., ... 1-199 *46
" " " 2-250 *47
" " " 201-349 *56
" " " 252-400 *57
" " " 351-561 *63
" " " 402-568 *64
" Fernando, W., ... 1-200 46
" " " 201-350 55
" " " 351-651 *62
" " " 352-500 *63
" " " North Side, ... East to Sunol *65
" " " South " " " " *66
" Pedro, N., ... 1-100 45
" " " 101-300 44
" " " 301-449 *52
" " " 302-450 *43
" " " 451-600 42
" " " 601-716 41
" S., ... 1-50 45
" " " 51-100 46
" Salvador, W., ... 1-250 47
" " " 251-400 57
" " " 401-610 64
Santa Clara, W., ... 1-250 45
" " " 251-350 55
" " " 351-399 *55
" " " 352-400 *62
" Teresa, ... 1-99 *55
" " 2-148 *45
" " 101-299 *54
" " 150-300 *44
" " 301-450 52
Schiele Ave., North Side, ... near The Alameda *70
Senter, ... S. of Julian 61
" 301-520 60
Sherman, ... 901-1050 50
" ..... Goodyear to Alameda Road 51
State, ... 49
Stockton Ave., East Side, ... The Alameda to Julian *61
" " West " The Alameda to Cinnab. *68
" " East " ..... Julian to Cinnabar *60
" " ..... Cinnabar to Lenzen Ave. 60
" " ..... Asbury to McKendrie 72
" St. (Woolen Mills Chinatown), ... 41
Summer, ... E. of Vine 59
" ..... W. " " 59
Sunol, East Side, ... Park Ave. to San Fernando *66
" " " ..... N. of " *65
" " West " ..... near The Alameda *68
Sycamore, ... near Brown Ave. 58

T

Taylor Ave., ... 41
" St., W., ... 41
Terrain, ... 101-300 44
" 301-498 52

U

Union, ... 49
University, ... Morse to Elm 71
" ..... Elm to Chestnut 72

V

Villa Ave., ... The Alameda to Myrtle 70
Vine, ... 1-49 *55
" 2-50 *45
" 51-300 56
" 301-499 *57
" 302-500 *47
" 501-650 48
" 651-900 73
" 901-1099 *59
" 902-1100 *58
" 1101-1350 73

W

Walnut, ... 63
Washington (Woolen Mills Chinatown), ... 41
Wheeler Ave., ... 65
White, ... 41
William, W., ... 1-9 *47
" " 3-8 *48
" " 10-133 48
" " North Side, Marliere to Delmas Ave. *57
" " South " " " Minor " *36
" " North " Delmas " " " *64
" " ..... Minor Ave. to Josefa 64
Willia Ave., ... near William 64
Willow, ... 1-250 59
" 251-450 59
Wilson, ... 65

SPECIALS.

Page

A

Advent Church, ... 57
Agricultural Park, ... 68
Alameda Feed Yard, ... 62
" Lumber Co., ... 55 & 62
" Palace Hotel, ... 63
" Planing Mill Co., ... 61
Albion Hotel, ... 65
Alviso Lumber Co., ... 61
Anderson, J. Z., Fruit Drying, ... 60
Anticevich, N., Winery & Distillery, ... 54
Argnello, The, ... 46
Auzerais Block, ... 46
" Hotel, ... 45

B

Balbach Building, ... 45
Baltz Block, ... 55
Baptist Church, ... 65
Beach-Greer Chemical Co., ... 53
Beatrice Building, ... 44
Bennet, C. W., Fruit Evaporator, ... 65
Branch Pacific Lodging House, ... 45
Broad Gauge Stables, ... 43
Brown & Baker, Grain W. H., ... 65

C

California Block, ... 45
" Soda Works, ... 46
Carpy, C., & Co., Winery, ... 65
Caiona' Foundry & Machine Shop, ... 61
Central Christian Church, ... 46
" Pac. R. R. Pass. Station, ... 46
City Hall, ... 46
" Market, ... 46
Commercial Hotel, ... 45
Convent of Notre Dame, ... 45
Cook & Keiser, Repository, ... 62
Co-operative Union, ... 44
Coeler Hotel, ... 44
County Court House, ... 44
Cuzzens, W. W., Hay Warehouse, ... 52

D

Dawson, J. M., Packing Co., ... 60
De Soto Building, ... 45

E

Eagle Brewery, ... 47
Earl Fruit Co., ... 52
Electric Improvement Co., ... 66
Emmonds, The, ... 45
Enterprise Foundry & Machine Shop, ... 55
Eureka Hotel, ... 45
Europe Hotel, ... 45
Excelsior Mach. & Boiler Shop, ... 48

F

Farmers' Union Feed Mill & General Merchandise 45
" " Grain W. H., ... 52
Farthing, G. H., & Co., Glove Factory, ... 43
" " " " Leather Factory, ... 41
First National Bank Block, ... 45
" Street Elec. Railway Power House, ... 50
" Ward School, ... 45
Fourth Ward School, ... 47
Franklin Bakery, ... 48
Fredericksburg Brewing Co., ... 67
Fremont Hotel, ... 46

G

Galvin Mill & Lumber Co., ... 66
Garden City Cannery, ... 41
" " Feed Mill, ... 45
" " Gas Works, ... 61
" " Lumber Co., ... 46 & 56
" " Wood & Coal Yard, ... 47
Gem Feed Mill, ... 45
Golden Gate Wind-mill M'f'g, ... 55
Griffin & Sculley, Fruit Driers, ... 69
Gurney Cab Co., ... 43

H

Hensley Hotel, ... 45
Herold & Canghis, Feed Mill & Wood Yard, ... 45
Hester School, ... 67
Hobson, J., Hay & Feed, ... 62
Hoffmann, C. C., Box Warehouse, ... 50
Horticultural Hall, ... 46
Hotel Lafayette, ... 56
Hotel Melville, ... 44
" Vendome, ... 43

I

Independent Lumber Yard, ... 44 & 52

J

Jefferson Hotel, ... 45
Jesuit Fathers Parish Ho. & College, ... 46

K

Knox Block, ... 45

L

La Molle Hotel, ... 45
Lake House Hotel, ... 63
Liberty Hotel, ... 46
Live Oak Park, ... 63
Lorentz, A., Cooperage, ... 53
Lossekihn & Larger, Dried Fruit, ... 43

M

McKieran, C., Lumber Yard, ... 44
McLellan, R. F., & Son, Hay & Wood, ... 65
" " W. E., Box Factory, ... 50
Martin Block, ... 45
Merserve, C. E., Lumber Yard, ... 46
Mills Building, ... 45
Mitchell, H. Z., Hay Barn, ... 63
Murray Hotel, ... 55

N

Nancovich, J., & Co., Winery, ... 67
Nelson, G., Jr., Tannery, ... 56
" " Tannery, ... 56
New York Exchange Hotel, ... 45

O

Oak Street School, ... 50
Old City Hall, ... 45
Orange Street Box Factory, ... 50

P

Pacific Hotel, ... 46
" " Branch, ... 45
" Wine Co., ... 65
Peirand Block, ... 62
Pfester, A., Grain Warehouse, ... 52
Phelan Building, ... 46
Pratt House, ... 51

R

Raggio Block, ... 44
Rich, J., Electr. R'y Power House, ... 50
Richards Bros., Wood & Coal, ... 54
Rising Sun Bakery, ... 61
Roper's Fruit Packing Depot, ... 52
Rucker Building, ... 45
Russ House, ... 46

S

St. Charles Hotel, ... 45
" Denis Hotel, ... 55
" Elmo Lodging, ... 45
" James Hotel, ... 44
" Joseph's Catholic Church, ... 46
" Louis Block, ... 46
San José Agricultural Works, ... 61
" " & Santa Clara Elec. R'y Plant & Car Ho. 67
" " " " R'y Stables, ... 55
" " Box Factory, ... 52
" " Brass Foundry, ... 55
" " Foundry, ... 46
" " Furniture M'f'g Co., ... 54
" " Indep. Mill & Lumber Co., ... 44
" " Pottery, ... 60
" " Sanitarium & House, ... 68
" " Soap Factory, ... 48
" " Soda Works, ... 63
" " Water Works, ... 62
" " Woolen Mills, ... 41
Santa Clara Winery, ... 67
Scandinavian Exchange, ... 45
Scherrer, G., Brewery, ... 47
Snyder, Foss & Co., Bonded Warehouse, ... 52
S. P. R. R. Freight Warehouses & Round House, 52
" " " Pass. Station, ... 43
S. P. Coast R. R. Depot, ... 65
" " " Round House, ... 61
Sremovich, L. G., & Co., Fruit Drying, ... 43
Standard Oil Co.'s Warehouse, ... 52
Steiger, A., Pottery, ... 60
Stock, J., Sons, Warehouse, ... 52
Stone Building, ... 45
Swedish Evang. Luth. Church, ... 47
Sweigert Block, ... 45
Swiss Hotel, ... 45

T

Tantau Block, ... 46
Telescope Hotel, ... 43
Tischer, C., Soap Factory, ... 48
Torino Hotel, ... 45

U

Union Block, ... 61
" Box Factory, Store House, ... 50
" Depot, ... 43
" Foundry, ... 65
" Steel Wind-mill Co., ... 55
University of the Pacific, ... 72

V

Vienna Steam Dye Works, ... 45

W

West End Carriage Factory, ... 65
Western Hotel, ... 46
Wilcox, M. V., Broom M'f'g, ... 65
Williams Bros., Soda Works, ... 45
Wood & Brown, Barley Mills, ... 44
" " " Grain Warehouse, ... 52
Wright & Branham, Machine Shop, ... 48

Z

Zeiro's Hotel, ... 45
Zicovich, A., Winery, ... 46

* Indicates only one side of Street shown.

INDEX

41
INDEX
Grain Field.
15
12
3
6
9
TAYLOR
AVENUE
558
"WOOLEN MILLS" CHINA TOWN.
5
8
ST.
WASHINGTON
7
DUPONT
WHEELER
AVENUE
559
Guadalupe
River
GEORGE
103
SAN JOSE WOOLEN MILLS
Warehs.
Meal & Gen'l Stock W. Hs.
Wood St
HOBSON
Wooden Bridge
566
42

41
561
562
TAYLOR
STREET
STREET
STREET
564
563
MILLER
STREET
STREET
565
N. SAN PEDRO
N. FIRST
STREET
Scale of Feet
42
See
Volume
One

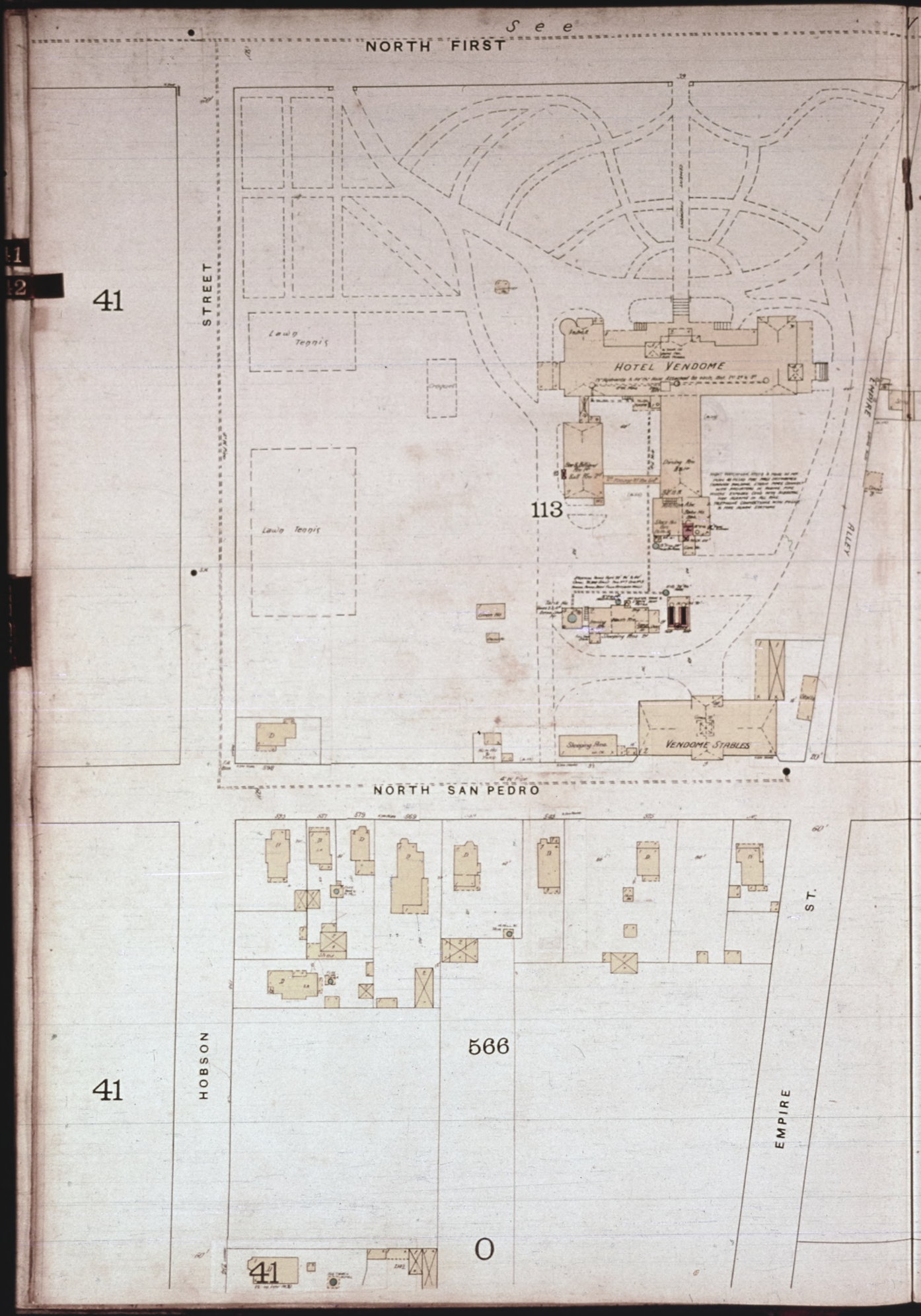
See
NORTH FIRST
41
STREET
Lawn Tennis
Lawn Tennis
HOTEL VENDOME
113
ALLEY
VENDOME STABLES
NORTH SAN PEDRO
HOBSON
41
566
EMPIRE
ST.
0
41

42

See

NORTH FIRST

42

42

FOX AVENUE

110

109

Judge Rolands

Porter Bros Co. Dried Fruit Packers

Pine Box Manufacturers Agency

Pine Box Mfg Warehouse

Pine Shook Pipe & Machinery

Side Tracks of Central & Sth'n Pacific R.R.

RAIL ROAD RESERVATION

Ware Ho.

A.C. Kuhn & Co. Dried Fruit Packers & Shippers

Office

NORTH SAN PEDRO

RYLAND ST. 60'

Ware Ho.

52

R.R. Freight Ho.

Volume One

STREET

STREET

STREET

LAWN

Central Pacific R.R.
Southern Pacific R.R.

82

M. M. TINKHAM
LIVERY
Carriage Mfr.

OLD MARKET ST.

UNION DEPOT
SOUTHERN PACIFIC and CENTRAL PACIFIC R.R.

108

N. MARKET ST.

EUREKA HOTEL

Hotel Off
Rooms
Kitchen
Dining Rm.

81

BASSETT

W. JULIAN

STREET

44

44

52

Scale of Feet.

WEST JULIAN
52
54
STREET
LONGFELLOW SCHOOL
FORMERLY
1st WARD PUBLIC SCHOOL
75
LUMBER SHED
DRIVE
LUMBER SHED
LUMBER REMOVED
INDEPENDENT MILL & LUMBER CO.
Small amount of lumber only
Shed
DEVINE
79
76
STREET
ST. JAMES
54
CHABOLLO
ALLEY
78
77
SANTA TERESA
TERRAINE
Wire Sign
Fruit Packing
Ball Alley
ITALIA HOTEL
SAN AUGUSTINE
45
Scale of Feet.

44
43
45
OLD MARKET ST.
STREET
N. SAN PEDRO
N. MARKET
N. FIRST
W. ST. JOHN ST.
73
74
72
11
3
HALL OF RECORDS
COUNTY COURT HO.
COUNTY JAIL
Jail Yard
Female Bounty
Lumber Shed
LUMBER YARD
F. BROWN
BARLEY MILL & FEED S.
KENTUCKY LIVERY & SALE
Grain & Hay
Hay
Ball Alley
Billiards
Dining Rm.
Bar
Stage
Hotel Hens Pr.
MANILA HOTEL
Kitchen
Dining Rm.
Hotel
Billiards & Bar
HOTEL ST. JAMES
ST. JAMES LIVERY
Carriage Ho.
Gallery
Sample Rms.
Office
Bar
ST. JAMES HOTEL ANNEX
Volume One
See

SAN AUGUSTINE
44
STREET
Children's Play Ground
Vine Yard
Drive
Stone Grotto
10
Music & Art Rooms
Corridor
Hall of Windows
Court Yard
NOTRE DAME COLLEGE
Notre Dame Hall
Farmers Union Feed Mill
Gordonado Livery Stables
Hay in Loft
Carriage Hs.
Waterhouse & Lester
Hardwood, Lumber & Wagon Materials
Music Implement M. Hq.
Cement Floor
Farmers Union Grain House
Flour Mills
Fertilizer Mills
Select School Hs.
San Jose Mercury
Offices
Boys Class Rms.
Play Ground
Yard
Steam Laundry
Boys Dormitory
CONVENT OF NOTRE DAME.
SANTA TERESA
UNION
N. SAN PEDRO
BLOCK
LYNDON BLK.
LEFRANC BLK.
SANTA CLARA
CALIFORNIA ALY.
Lodgings
Bilhorn
Garden
Shed
EUREKA LIVERY
Carriage Hs.
Barns
STERLING LODGINGS
ORCHARD
ST.
VINE
ST.
55
180
JEFFERSON HOTEL
New & 2nd Hand Furniture
Parlor Furn.
Sewing Tirm. & Furniture
Bilhorn
FASHION STABLE
Chinese Laundry
Carriage Rooms
Stable
Shed
Hay
Hay Loft
Harness
Carriage Hs.
Carriage Rooms
Hay Loft
Harness

45
44
STREET
ST. JOHN ST.
N. MARKET STREET
N. FIRST STREET
N. SAN PEDRO STREET
(100 Ft. Wide)
NATIONAL HOTEL
SWISS HOTEL
EUROPA HOTEL
COMMERCIAL HOTEL
CITY HALL
ENG. HO.
LA MOLLE HO.
REA BUILDING
SWEIGERT BLOCK
THE VICTORY THEATRE
ST. CHARLES HOTEL
NEW YORK EXCHANGE HOTEL
THEATRE BUILDINGS
KNOX BLOCK
4
5
STREET
S. MARKET ST.
S. FIRST ST.
S. SAN PEDRO ST.
LICHTSTON ST.
STONE BLDG.
DE SOTO BLK.
BALBACH BLDG.
23
21
20
STREET
Scale of Feet.
46
See
One
Volume

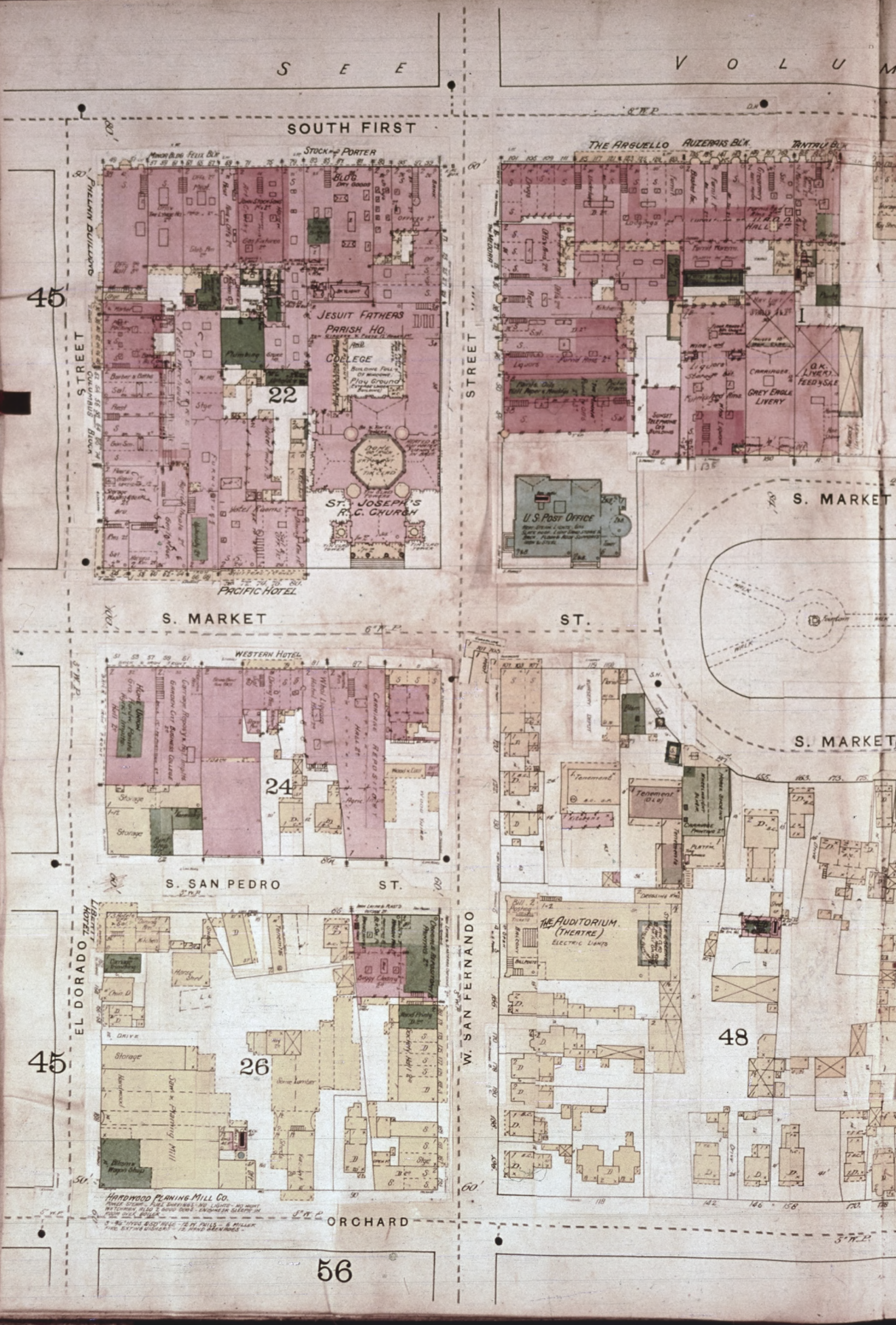
SEE
VOLUME
SOUTH FIRST
STREET
JESUIT FATHERS PARISH HO.
COLLEGE
ST. JOSEPH'S R.C. CHURCH
PACIFIC HOTEL
THE ARGUELLO
AUZERAIS BLK.
TANTAU BLK.
GREY EAGLE LIVERY
U.S. POST OFFICE
S. MARKET
ST.
WESTERN HOTEL
S. SAN PEDRO
EL DORADO
W. SAN FERNANDO
THE AUDITORIUM (THEATRE)
ELECTRIC LIGHTS
HARDWOOD PLANING MILL CO.
ORCHARD
45
22
24
26
48
56

46
ONE
STREET
W. SAN ANTONIO ST.
DEXTER STABLES
RUSS HOUSE
BOYCKER BROS. HOSS YARD
SAN JOSE FOUNDRY
2
47
STREET
CITY HALL.
Flower Bed
WALK
STREET
GUADALUPE
PARK HOTEL
PARK AVE.
W. SAN CARLOS
47
47
STREET
Scale of Feet.
56

56
46
W. SAN CARLOS
57
STREET
225
STREET
224
Corral
AUZERAIS
Poultry Yard
Corral
LINCOLN SCHOOL
Shed
Shed
228
57
VINE
ORCHARD
C.H. McGREW KINDERGARTEN
BALBACH
48

San Jose
47
46
STREET
EAGLE BREWERY
GARDEN CITY WOOD COAL YARD
SWEDISH EVANG. LUTHN CHURCH
AVENUE
STREET
BARLEY W. HOUSE
27
STREET
ONE
VOLUME
W. SAN SALVADOR
ST.
EPISCOPAL CHURCH
223
S. MARKET
30
S. FIRST
SEE
STREET
TAYLOR BLOCK
W. WILLIAM
ST.
48
Scale of Feet

57
47
BALBACH
STREET
STREET
Canoe
Creek
L. Tischer's
Spring Bed Soap Works
114
263
PIERCE
COLFAX
VINE
ORCHARD
206
262
73
GRANT
49

48
47
46
33
18
36
49
STREET
ST.
WILLIAM
WILLIAM ST.
S. MARKET
STREET
STREET
STREET
STREET
S. FIRST
REED ST.
Scale of Feet.
ONE
VOLUME
SEE

See
Volume
SOUTH FIRST
STREET
STREET
STREET
48
Wood Yard
Feed
Hay
Lodging
264
265
37
STATE
GRANT
DUANE
UNION
270
Arroyo-Tu
Sands
(Dry in Summer)
TROY STEAM LAUNDRY
48
ORCHARD
73

49
VIRGINIA ST.
MARTHA ST.
STREET
STREET
STREET
STREET
STREET
STREET
266
267
268
269
569
50
50
73
POND
KING
OAK
Scale of Feet.

73
OAK
49
580
576
59
STREET
STREET
ORCHARD ST. BOX FACTORY
SUMMER
ST.
EDWARDS
581
577
WILLOW
59
VINE
582
ORCHARD
579
ST.
PLUM
578
73
GOODYEAR
51
Bridge

STREET
49
50
WASHINGTON GRAMMAR SCHOOL
CAN. ST. PUBLIC SCHOOL
573
Play Ground
STREET
STREET
STREET
Car Ho.
Car Ho.
Mach. & Blacksmith Shop
Corral
Stable
Car Ho. & Shop
Car Ho.
FIRST STREET ELECTRIC R.R. CO.
POWER HO. AND STABLES
JACOB RICH-OWNER
570
Car Yard
AVENUE
574
571
Poultry Yards
PROSPECT
STREET
575
572
Hedgingarden
MASTICK
ST.
SHERMAN
S. FIRST
STREET
Scale of Feet.
51
See Volume One.

PARK
SOUTH FIRST
PRATT HOME
50
595
STREET
STREET
SHERMAN
598
Arroyo
Tulares
MASTICK
GOODYEAR
50
601
CULTIVATED FIELD
HUMBOLDT
PLUM
73

51
CULTIVATED FIELDS
STREET
WOOD DEPOT
Wood Shed
596
597
STREET
STREET
AVENUE
FORDA
1000
1001
1002
599
600
STREET
SANBORN AV.
SCHOOL HO
FLOYD
ALMADEN
602
603
STREET
Scale of Feet.
73

43
NORTH SAN PEDRO
42
0
AVENUE
STREET
JOHNSTON'S HAY W. HO.
FARMERS UNION
GRAIN, FUEL, IMPL'S, HOUSE &c.
WARREN DRIED FRUIT CO.
J. B. INDERRIEDEN CO.
FRUIT PACKING & SHIPPING
PHOENIX DRIED FRUIT CO.
SANTA CLARA CO. FRUIT UNION
DRIED FRUIT
R. R. RESERVATION
105
106
Side Tracks of Southern Pacific R. R.
RAIL ROAD RESERVATION
568
SANTA TERESA ST.
0
FOX
604
RYLAND
606
N. RIVER ST.
Guadalupe River
605
A.
53

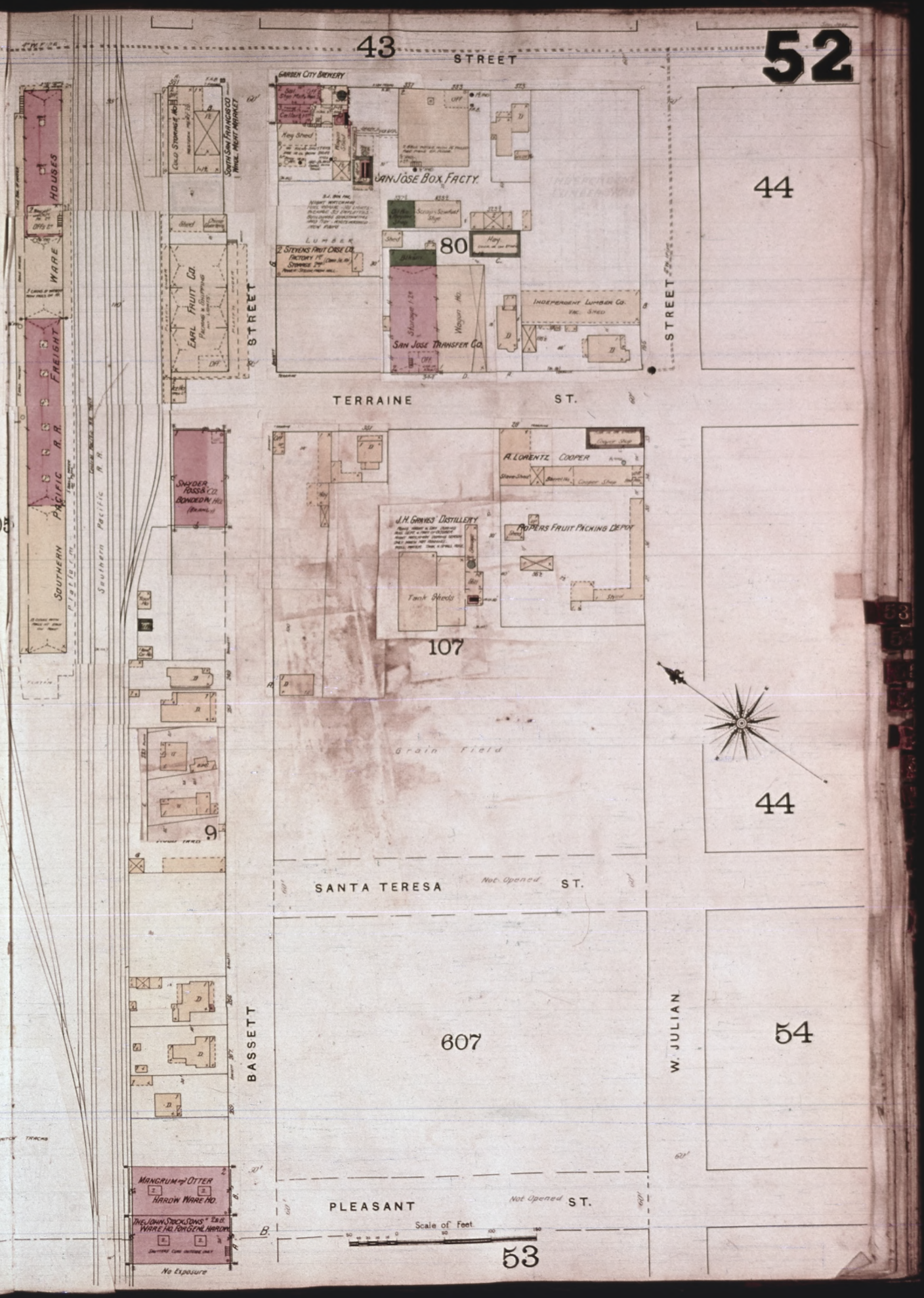
52
43
STREET
GARDEN CITY BREWERY
SAN JOSE BOX FACTY.
LUMBER
J. STEVENS FRUIT DRIER CO.
80
INDEPENDENT LUMBER CO.
SAN JOSE TRANSFER CO.
EARL FRUIT CO.
COLD STORAGE HO.
SOUTH SAN FRANCISCO WHOL. MEAT MARKET
HOUSES
WARE
FREIGHT
SOUTHERN PACIFIC R.R.
Southern Pacific R.R.
STREET
TERRAINE
ST.
44
SNYDER ROSS & CO. BONDED WH. HO.
A. LORENTZ COOPER
J.H. GRAVES' DISTILLERY
POPPERS FRUIT PACKING DEPOT
Tank Sheds
107
Grain Field
9
SANTA TERESA
Not Opened
ST.
607
BASSETT
W. JULIAN
54
MANGRUM and OTTER
HARDW. WARE HO.
THE JOHN STOCK SONS' E.&B. WARE HO. FOR GENL. HARDW.
No Exposure
PLEASANT
Not Opened
ST.
Scale of Feet
53

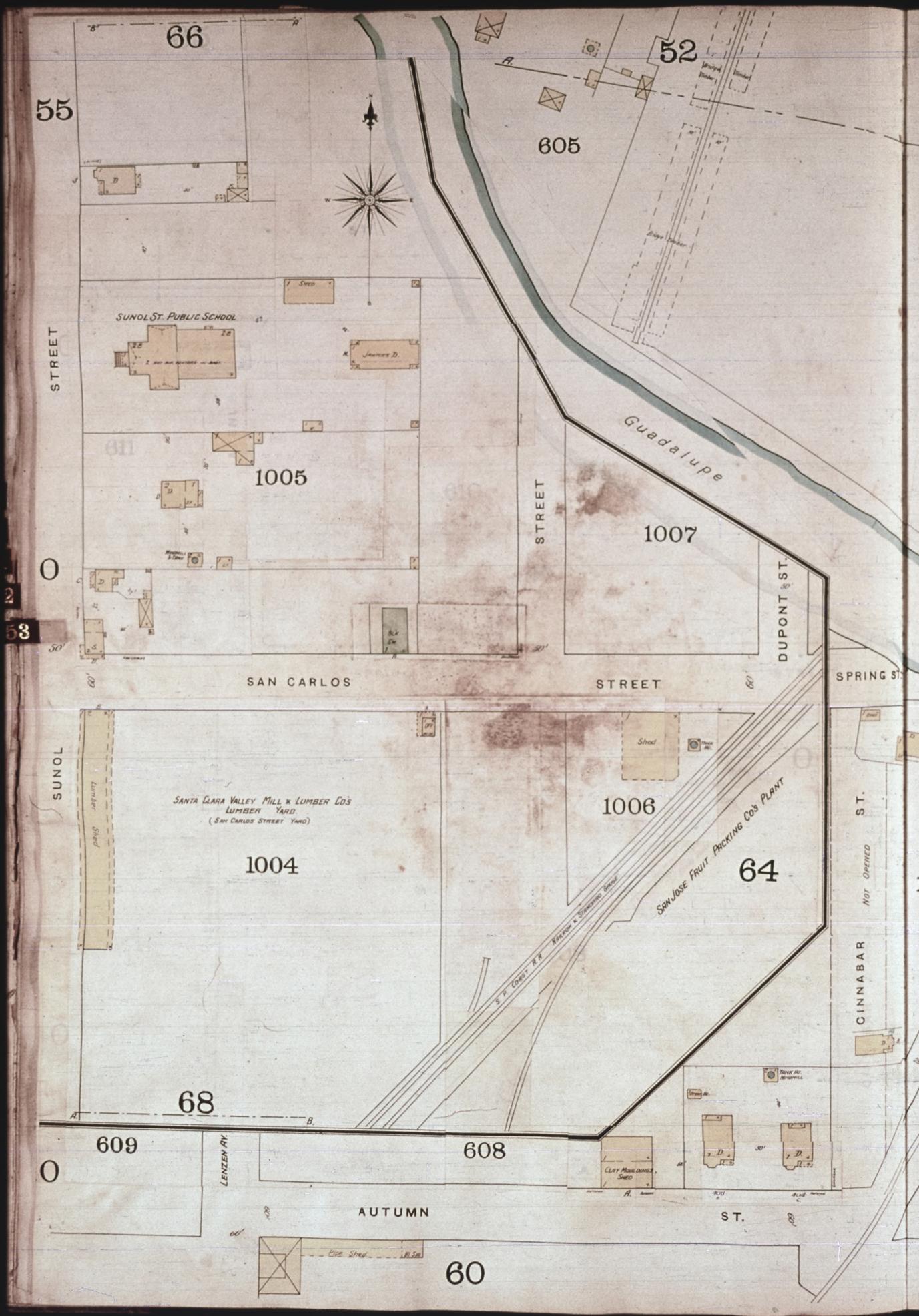
66
55
52
605
SUNOL ST. PUBLIC SCHOOL
STREET
1005
Guadalupe
STREET
1007
DUPONT ST.
SAN CARLOS
STREET
SPRING ST.
SUNOL
SANTA CLARA VALLEY MILL & LUMBER CO'S
LUMBER YARD.
(SAN CARLOS STREET YARD)
1004
1006
64
SAN JOSE FRUIT PACKING CO'S PLANT
CINNABAR
ST.
NOT OPENED
68
609
608
LENZEN AV.
AUTUMN
ST.
60

NUMEROUS SWITCH TRACKS
BASSETT ST.
52
PLEASANT
ST.
54
99
610
STREET
River
100
STREET
101
102
HOWARD
W. JULIAN
54
AUTUMN
Scale of Feet.
60 STREET

60
53
WEST JULIAN
61
STREET
STREET
156
155
MONTGOMERY
AUTUMN
61
SAN AUGUSTINE
EAST ST.
61
ST. MARY'S ST.
55

54
53
52
STREET
Wooden Bridge
River
Guadalupe
Small Flow of Water During Summer
STREET
151
STREET
44
DEVINE
ST.
152
STREET
150
ST. JAMES
STREET
CITY CORPORATION YARD
153
N. RIVER
PLEASANT
149
SANTA TERESA
44
154
STREET
Scale of Feet.
55

54
SAN AUGUSTINE
Bridge
Wood for Iron
ALAMEDA STREET
ALAMEDA LUMBER CO'S YARD
2,000,000 Feet
Average
Lumber Shed
612
BROS.
61
ST. PAUL ST.
HUBBARD & CARMICHAEL LUMBER YARD
Avge. 1,600,000 Ft.
AUTUMN
159
Red Star Steam Laundry Co.
Guadalupe
River
Small Stream during Summer Months
Gallos Creek
15
59
CALIFORNIA PLASTER CO.
THE ALAMEDA
BALTZ BLOCK
Bridge
W. SANTA CLARA
Wood & Iron
62
DELMAS AVE
66
SUNOL
53
ST.
AVE.
PARK
Hay Barn
284
Cultivated Field
Scale of Feet

55
54
STREET
158
12
STREET
STREET
STREET
45
CARLISLE
157
13
MARTEL
STREET
N. RIVER
ENTERPRISE FOUNDRY & MACH. SHOP
60
PLEASANT
14
SANTA TERESA
STREET
62
S. RIVER
ST.
HORTICULTURAL Imp. FACT.
NATIONAL FOUNDRY & MACH. SHOP
208
Furniture Wks.
CALIFORNIA MACHINE FACT.
STREET
LOCUST
52
THE EDMONDS
45
ST.
VINE
EL DORADO
STREET
56

46
ORCHARD
45
STREET
WESTMINSTER
PLACE
51
Wood Shed
STREET
50
VINE
ST.
VINE
55
215
Chinese Mash Ho
55
Carriage Factory
LOCUST
55
EL DORADO
53
W. SAN FERNANDO
54
S. RIVER
62
63
Guada

56
46
STREET
HOTEL LAFAYETTE & COOKING HO
AVENUE
49
STREET
47
STREET
56
57
STREET
NELSON'S TANNERY
G. NELSON JR. PROP.
PARK
57
River
613
W. SAN CARLOS
57
STREET
PREVOST ST.
alupe
Scale of Feet
LIVE OAK PARK
63

WEST SAN CARLOS
63
64
AVENUE
STREET
STREET
619
617
W. SAN SALVADOR
620
618
DELMAS
MARLIERE
PREVOST
64
WILLIAM
STREET
58

57
56 STREET
Wooden Bridge
614
HARRON ST.
615
STREET
616
226
227
47
47
48
0
STREET
VINE
PREVOST
AUZERAIS AVE.
BALBACH ST.
Guadalupe River
(Dry in Summer)
Canal Creek
Wood Shed
WOOD YARD
Scale of Feet

57
0
PREVOST
ST.
618
STREET
MARLIERE
ST.
STREET
WILLIAM
620
57
MARLIERE
622
DELMAS
AVE.
DELMAS
HUNTER
GRANT
STREET
64
MINOR
630
Scale of Feet
WILLIAM
64
AVENUE
631
0

58
632
GRANT ST.
Guadalupe
Line of Bank
Wooden Bridge
623
Cultivated Field
Line of Bank
River
624
PREVOST
STREET
SYCAMORE ST.
626
625
STREET
AVENUE
627
628
STREET
BROWN
629
AVENUE
HOME ST.
WOOD & HAY YARD
633
NO EXPOSURE

VINE
50
634
635
STREET
STREET
STREET
LOCUST
638
639
OAK
SUMMER
PALM
STREET
642
Orchard and Vineyard
Scale of Feet.

59
50 STREET
STREET
STREET
636
637
73
640
641
Orchard
PALM
STREET
643
644
NO EXPOSURE
AVENUE
WILLOW
645
GOODYEAR
646
Orchard
McCLELLAN
AVENUE

SAN JOSE POTTERY & TERRA COTTA WORKS (A. STEFFEN & SONS)
TERRA COTTA WORKS
KILN
KILN
HAVEN & CO.
DRIED FRUIT PACKS & SHIPPS.
CASTLE BROS.
PACKING & SHIPPING CURED FRUITS & NUTS
OFFICE
J. H. ARMSBY CO.
FRUIT PACKING & SHIPPING
PIPE SHED
CORRAL
PILES OF SEWER PIPE
SOUTHERN PACIFIC R.R.
AVENUE
STREET
MONTGOMERY
ST.
ALLEY
J. Z. ANDERSON
OLIVE CURING WORKS
S.P. CO.
R.R. ROUND HO.
J. Z. ANDERSON
SENTER
SOUTHERN PACIFIC COAST R.R.
LENZEN
STOCKTON
658
663
664
659
96
95
94
O

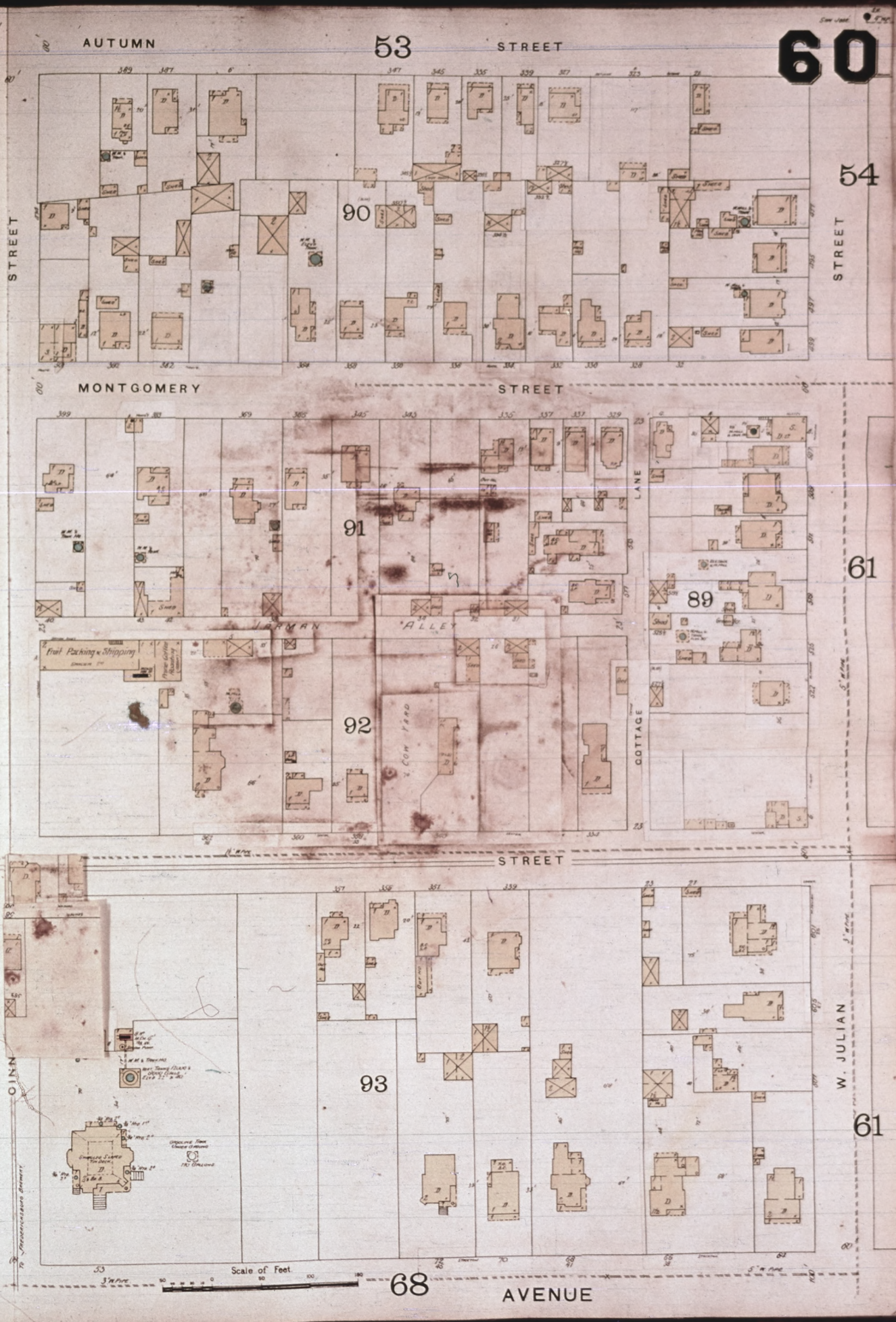
60
AUTUMN
53
STREET
54
STREET
STREET
90
MONTGOMERY
STREET
91
LANE
61
89
JARMAN
ALLEY
Fruit Packing & Shipping
92
COW YARD
COTTAGE
STREET
93
W. JULIAN
61
Scale of Feet
68
AVENUE

54
60
MONTGOMERY
STREET
162
CONSOLIDATED ICE
COLD STORAGE CO.
SAN AUGUSTINE
Stable
CENTER
STREET
SOUTHERN PACIFIC COAST R.R.
W. JULIAN
60
163
68
STOCKTON
68

61
54
55
62
65
160
161
AUTUMN
ST. PAUL ST.
STREET
STREET
STREET
MONTGOMERY
formerly EAST
ST.
THE ALAMEDA
AVENUE
S. H. CHASE LUMBER CO.
Park Boulevard Area
LUMBER CO
UNION BLOCK
St. Marys St.
GAS HOLDER
Capacity
100,000 Cub. Ft.
GAS HOLDER
Capacity
40,000 Cub. Ft.
SAN JOSE LIGHT & POWER CO'S
GAS WORKS
COAL YD.
SAN JOSE AGRICULTURAL WORKS
Machine Shop
Shed
Wood Pile
Tank Tank
Round Ho.
Southern Pacific Coast R.R.
Scale of Feet.
50 25 0 50 100 150

61
THE ALAMEDA
AUTUMN ST.
65
EAST STREET
STREET
178
177
Los Gatos River
Small Flow During Summer
65
FRISBIE ST
179
ST. MARY'S
WOODEN BRIDGE
W. SAN FERNANDO
63
PLEASANT AV.

62
55
55
N. RIVER ST.
W. SANTA CLARA ST.
PLANK BRIDGE
MOODEN BRIDGE
PRIRAND BLOCK
DELMAS AVENUE
PRIVATE DRIVEWAY
174
175
176
SAN JOSE WATER WORKS
Guadalupe River
Small flow during Summer
STREET
55
58
56
S. RIVER
4TH PIPE
3RD PIPE
STREET
PLANK BRIDGE
MARLIERE ST.
63
Scale of Feet

62
WOODEN BRIDGE
W. SAN FERNANDO
66
DRIVE
214
Los Gatos Creek
663
AVENUE
PLEASANT
661
LAKE HOUSE
662
STREET
212
66
Orchard
PARK
AVE.
213
Cultivated Field
664
PLEASANT
WALNUT
JOSEFA
64
W. SAN CARLOS

63
62 STREET
WOODEN BRIDGE
San Jose
662
AVE.
AVENUE
660
STREET
209
River
Guadalupe
56
S. RIVER
ST.
AVENUE
WOODEN BRIDGE
High Trees
207
211
210
DELMAS
MARLIERE
56
PREVOST
ST.
STREET
Scale of Feet.
64
57

57
DELMAS
63
STREET
665
STREET
MINOR
666
W. SAN SALVADOR
GARDIN
667
W. SAN CARLOS
JOSEFA
ST.
215
668
COLUMBIA AVE.
SAINSEVAIN
ST.

64
57
AVENUE
58
670
STREET
AVENUE
671
HAY, WOOD & COAL YARD
Hay & Feed Shed
AVENUE
631
58
GARDINER (formerly GARDEN
McEVOY
ST.
53
ST.
WILLIAM
WILLIS
AVE.
SAN CARLOS
Storage Shed
Box Storage Shed & Nailing
Warehouse
Can Who.
Storage Shed
PACKING Cos WORKS
Jelly Manufacg Room
New Warehouse
Steam Bath & Cooking Room
FRUIT
SAN JOSE
669
Preparation Rm. 1st
Empty Can Storage 2d
Receiving Rm.
Off.
Hat & Cloak Rm.
Horse Shed
Chinese Cabin
0
674
Chief
Public School
MARTIN AVE
Los Gatos Creek

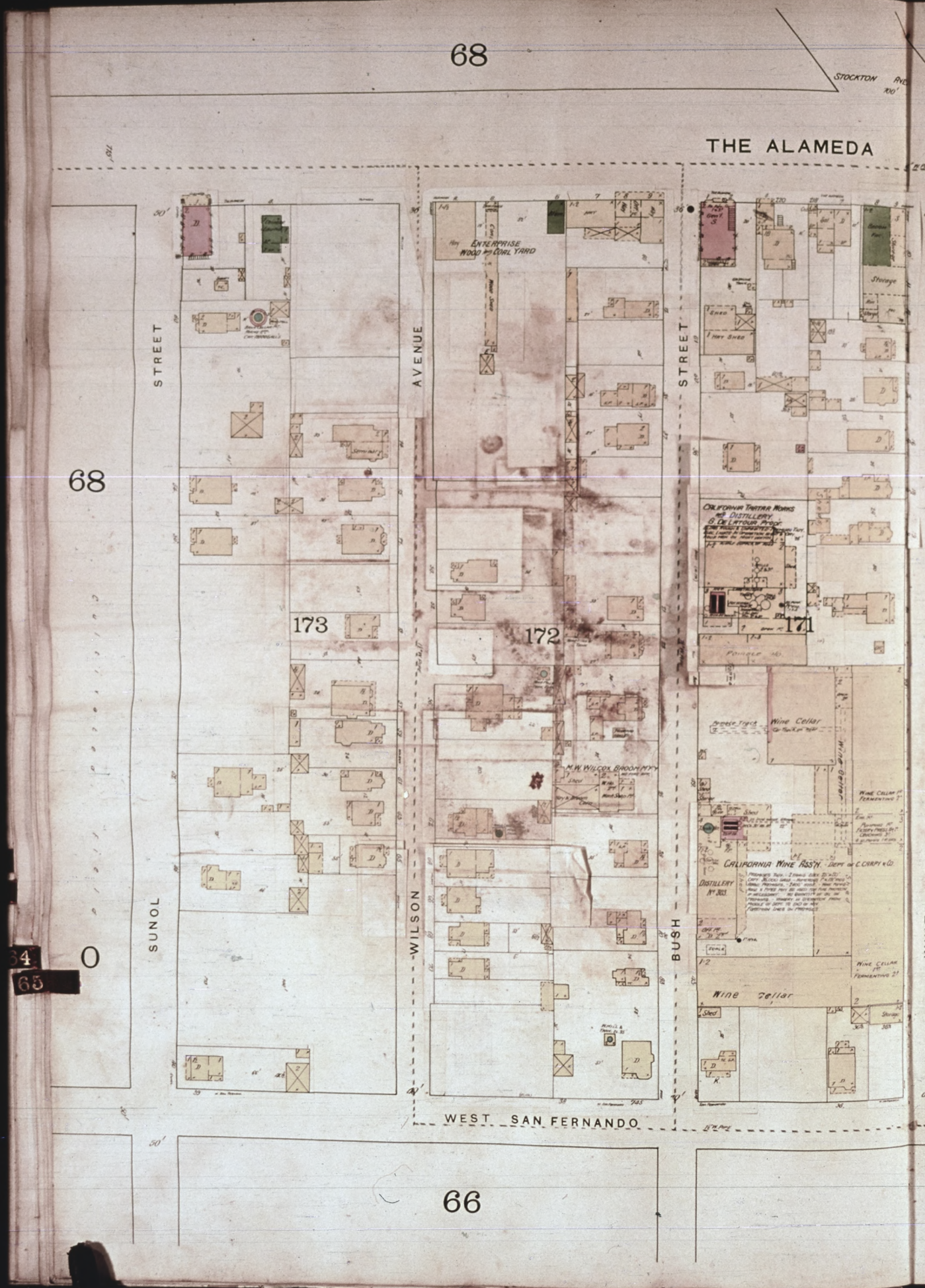
68
STOCKTON AVE
THE ALAMEDA
SUNOL STREET
WILSON AVENUE
BUSH STREET
WEST SAN FERNANDO
ENTERPRISE WOOD AND COAL YARD
CALIFORNIA TARTAR WORKS AND DISTILLERY
G. DE LATOUR PROP.
M. W. WILCOX BROOM MFG.
CALIFORNIA WINE ASS'N. DEPT OF C. CARPY & CO.
DISTILLERY No 303
Wine Cellar
Storage
Shed
Hay Shed
Forge
173
172
171
66

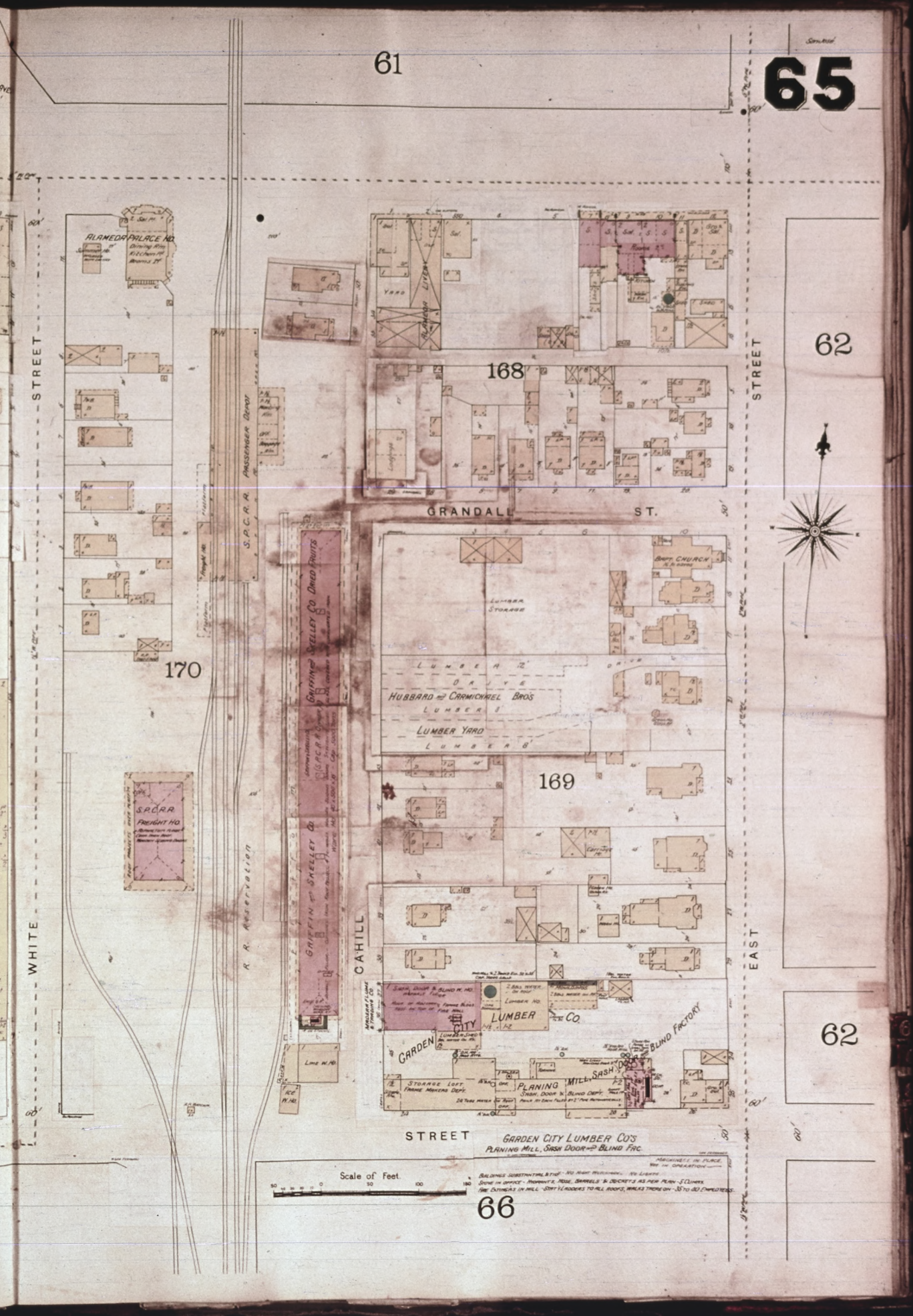
65
61
62
62
66
168
169
170
ALAMEDA PALACE HO.
Dining Rm
Kitchen Ho
Rooms 1st
Sal. Ho.
Yard
Flanagan Livery
Sal.
Rooms
Lodging
S.P.C.R.R. PASSENGER DEPOT
Freight Ho.
GRIFFIN & SKELLEY CO. DRIED FRUITS
S.P.C.R.R.
GRIFFIN & SKELLEY CO.
S.P.C.R.R. FREIGHT HO.
Lime W. Ho.
R.R. RESERVATION
WHITE STREET
CA'HILL STREET
EAST STREET
GRANDALL ST.
Bapt. Church
Lumber Storage
LUMBER DRYER
HUBBARD & CARMICHAEL BROS
LUMBER YARD
Carriage Ho.
Lumber Ho.
GARDEN CITY LUMBER CO.
Sash, Door & Blind M. Ho.
Lumber Shed
Storage Loft
Frame Makers Dept.
PLANING MILL, SASH DOOR & BLIND FACTORY
Sash, Door & Blind Dept.
GARDEN CITY LUMBER CO'S
PLANING MILL, SASH DOOR & BLIND FAC.
Scale of Feet.
50 25 0 50 100 150

65
WEST SAN FERNANDO
STREET
House Moving Materials
BUSH
Coal Bunker
Shed
222
221
Cultivated Fields
NOTLEY BROS. MILL
Orchard
SUNOL
PARK
55
220
284
53
McEVOY
ST.
DUPONT
ST.

66
65
STREET
63
283
WATER GAS MFG.
ELEC. IMPROVEMENT CO. OF SAN JOSE
STANDARD ELECT. COS POWER HO.
OTTERSON ST.
STREET
0
LUMBER YARD
214
216
SHINGLE MILL & BOX FAC.
MILL"
EAST
AVE
PEARL ST.
Wooden Bridge
Los Gatos Creek
0
219
218
217
KEARNEY ST.
Scale of Feet
0

421
422
NEWHALL ST.
CALIFORNIA STREET
NO ESPOSO
Fermenting Ho.
Fermenting Rm.
SANTA CLARA WINERY
THE ALAMEDA
AVENUE
677
678
BROWN
HESTER SCHOOL HO.
70
SCHIEL
THE ALAMEDA

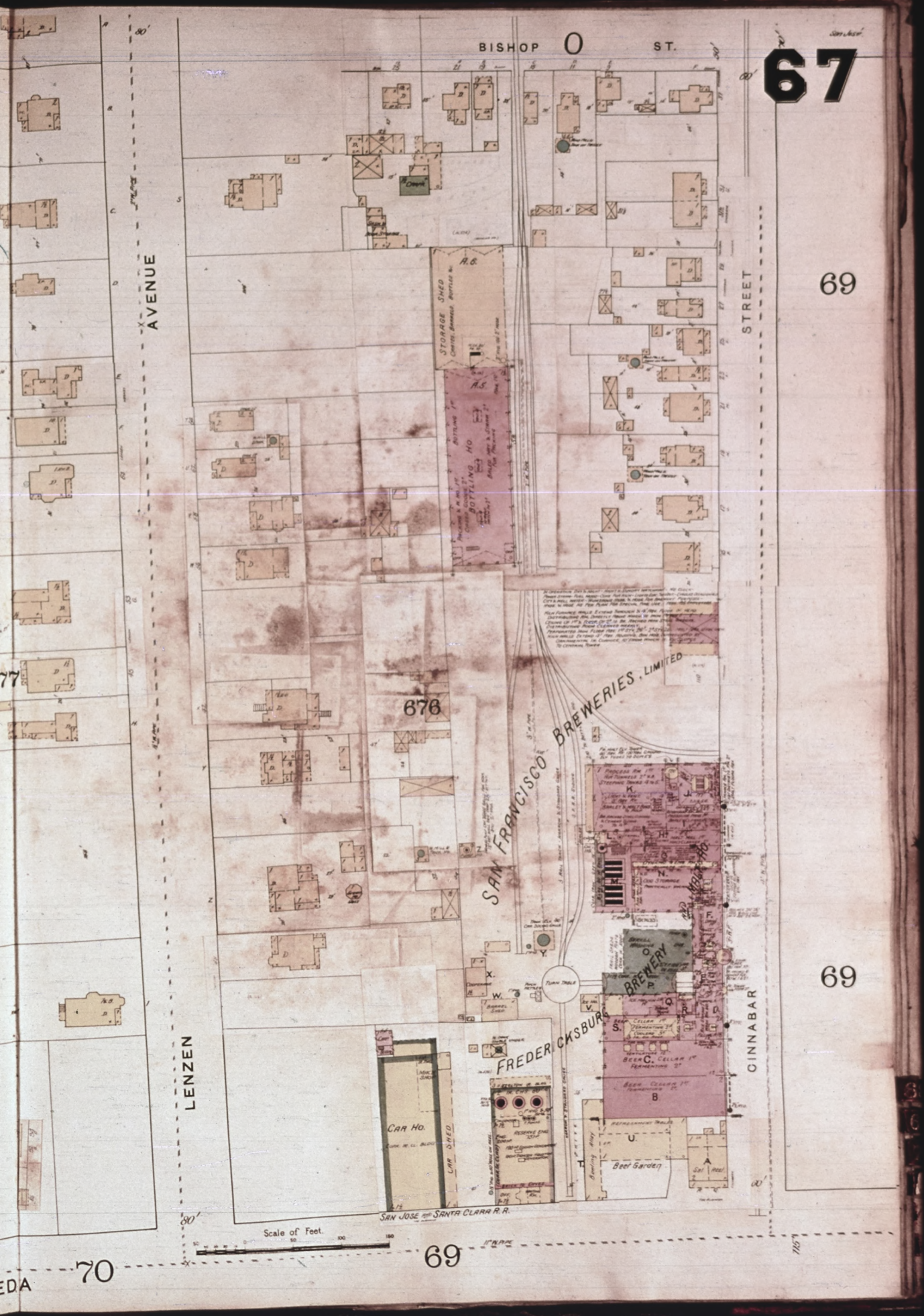
67
BISHOP O ST.
AVENUE
LENZEN
STREET
CINNABAR
69
69
70
77
80'
STORAGE SHED
BOTTLING HO.
676
SAN FRANCISCO BREWERIES, LIMITED
MALT HO.
BREWERY
FREDERICKSBURG
CAR HO.
CAR SHED
Beer Garden
SAN JOSE AND SANTA CLARA R.R.
Scale of Feet.
EDA

60
STOCKTON
O
STREET
CINNABAR
167
W. JULIAN
STREET
MORRISON
BISHOP ST.
69
1008
SUNOL
ST.
53
1009
Ware Ho. No 2
Ware Ho. No 1
Warehouse No 3
Box Nailing & Storage
SANTA CLARA COUNTY FRUIT EXCHANGE
SOUTH PACIFIC COAST R. R.
SAINSEVAIN
ST.
Oil Wh'ho
STANDARD OIL CO.
1010
69
STREET

68
61
AVENUE
165
ST.
CLINTON
164
65
166
THE ALAMEDA
SUNOL
STREET
65
679
69
0

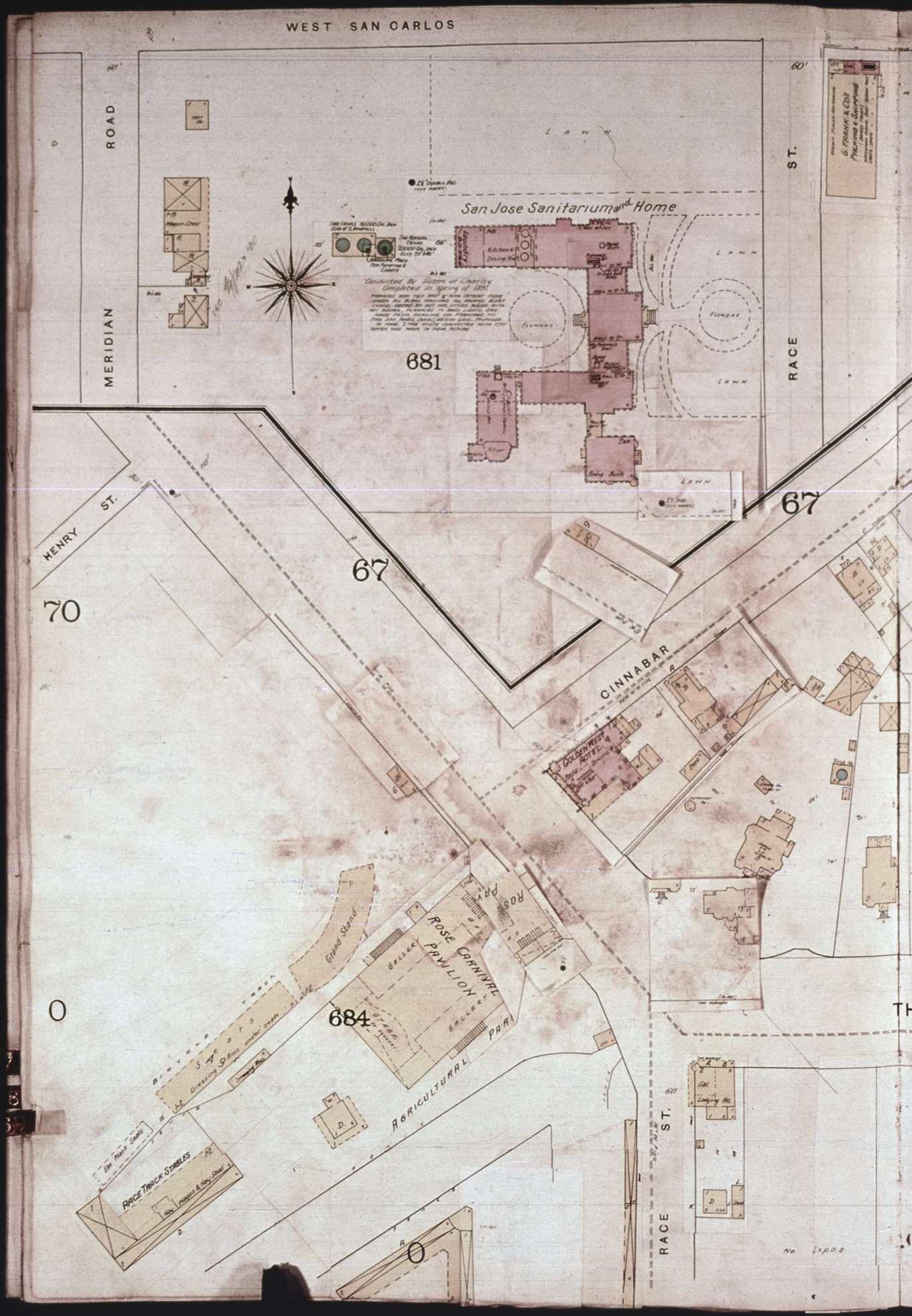
WEST SAN CARLOS
MERIDIAN ROAD
RACE ST.
HENRY ST.
San Jose Sanitarium and Home
Conducted By Sisters of Charity
Completed in Spring of 1891
681
67
70
0
684
CINNABAR
GOLDEN WEST HOTEL
ROSE CARNIVAL PAVILION
Grand Stand
Gallery
Track
Stables
Dressing Rooms under seats
RACE TRACK STABLES
Hay, Wagon & Hay Shed
AGRICULTURAL PAR
Lawn
Flowers
Kitchen & Dining Rooms
Sanitary Building
Lodging Ho.
No Expos.

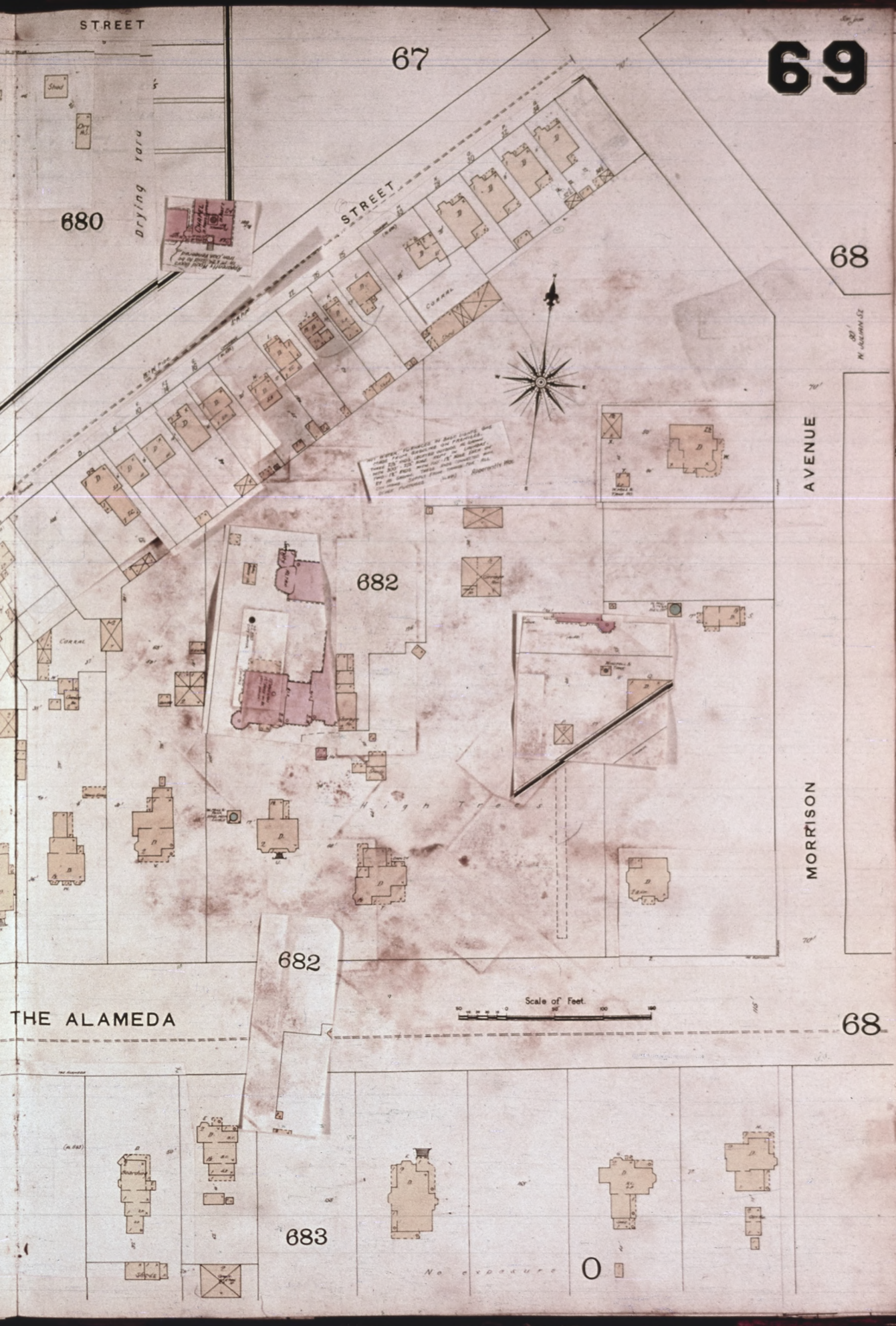
69
STREET
67
680
Drying Yard
STREET
68
AVENUE
MORRISON
682
682
THE ALAMEDA
68
Scale of Feet.
683
No exposure
0

67
THE ALAMED
70
FREMONT ST.
Cultivated Field
687
MAGNOLIA AVE.
686
PHELAN AVE.
MYRTLE
71
EMORY ST.
694
ASBURY ST.
693
THE ALAMEDA
Scale of Feet
71
Cultivated Field
690
NAGLEE AVE.
689

70
67
EDA
AVE.
PHELAN
STREET
HENRY
69
Base Ball Grounds
Agricultural
Park
685
AVENUE
ST.
POLHEMUS
ST.
692
AVE.
VILLA
691
AVE.
SCHIELE
67
Orchard
RANDOL
AVE.
688
70
ST.
FREMONT

ELM
72
STREET
STREET
CULTIVATED FIELD
703
704
CULTIVATED FIELD
MYRTLE
CULTIVATED FIELD
702
CULTIVATED FIELD
701
McKENDRIE
HEDDING
THE AL
698
697

STREET
72
71
COLLEGE PARK
M.E. CHURCH
705
706
AVENUE
STREET
0
STREET
70
699
700
UNIVERSITY
EMORY
LAMEDA
Scale of Feet
696
695
0
70

722
721
UNIVERSITY AVE.
STOCKTON
723
STREET
724
LAUREL ST.
725
HEDDING
ELM
71
UNIVERSITY OF THE PACIFIC
708
726
Drive
WEST HALL
Recitation Rooms
CONSERVATORY
Platform
UNIVERSITY AVE.

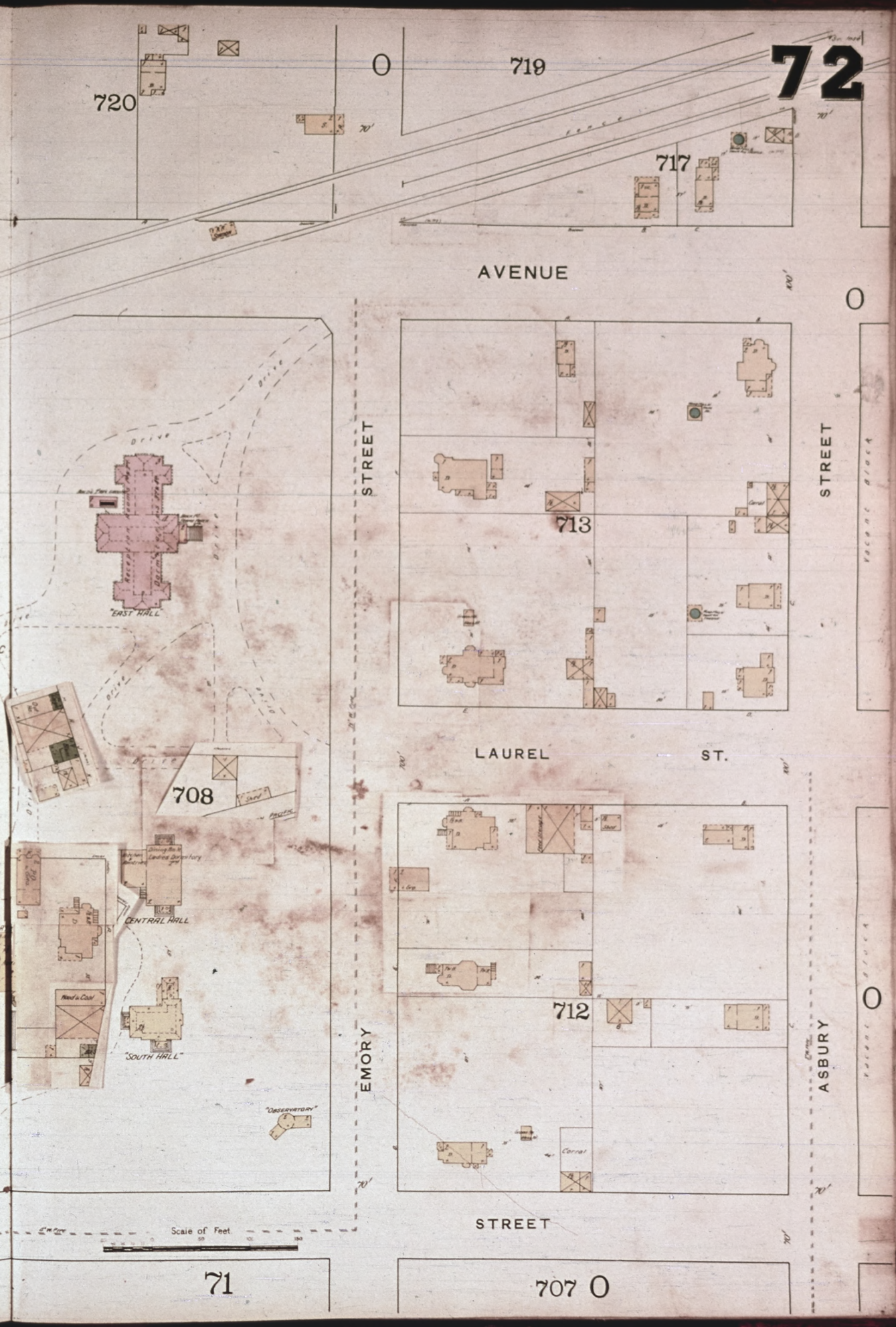
72
720
719
717
AVENUE
STREET
713
LAUREL
ST.
708
712
EMORY
ASBURY
STREET
"EAST HALL"
CENTRAL HALL
"SOUTH HALL"
"OBSERVATORY"
Scale of Feet
71
707

ORCHARD
49
48
GRANT ST.
98
VINE
0
PLUM
51
STREET
647
STREET
50
ORCHARD
GOODYEAR
650
HUMBOLDT
VINE
59
59
637
NO EXPOSURE
0

73
49 STREET
POND ST.
OAK ST.
97
50
STREET
51 STREET
STREET
648
649
ROAD
STREET
651
652
FLOYD
ALMADEN
Scale of Feet.
STREET
654

VOLUME 2
A
B
THE ALAMEDA
HORSE
UNION
SHERMAN
GRANT
LIBERTY
LEXINGTON
ALVISO
LAFAYETTE
WASHINGTON
MAIN
Plaza
JACKSON
MONROE
MADISON
JEFFERSON
LINCOLN
ISABELLA
PIERCE
CATHARINE
REEVES
SCOTT
CLAY
LEWIS
HARRISON
FREMONT
BENTON
FRANKLIN
SANTA CLARA
MARKET
BELLOMY
POPLAR
SANTA CLARA
CALIFORNIA
KEY
IRON BUILDING
BRICK BUILDING WITH METAL CORNICE
KING ROAD
ZULEMA
HELLER
LION
GOODMAN
N. SIXTEENTH
N. FIFTEENTH
HILPITAS
CHARLES
THIRTEENTH
UNION
ROAD
LATHROP
ELEVENTH
N. WHITNEY
CLEVELAND
C.P.R.R.
WASHINGTON
TAYLOR
JACKSON
EMPIRE
JULIAN
SECOND
FIFTH
SAN PEDRO
MAPLE
MAPLINE
HOBSON
VENDOME
GEORGE
BARRETT
OWENS
TERRAINE
VOLUM

INSURANCE MAPS OF
SAN JOSE
INCLUDING SANTA CLARA
CALIFORNIA
PUBLISHED BY THE
Sanborn-Perris MAP CO. LIMITED
117 Broadway NEW YORK
VOLUME ONE
1891
SCALE 50 FT. TO AN INCH
Copyright, 1891 by the Sanborn-Perris Map Co. Limited
CORRECTED TO
INDEX
Washington Square
Hemlard Brick Co.
Convent of Notre Dame
TWENTIETH
TWENTY-SIXTH
TWENTY-FOURTH
TWENTY-SECOND
TWENTY-FIRST
NINETEENTH
SEVENTEENTH
SIXTEENTH
FIFTEENTH
FOURTEENTH
THIRTEENTH
TWELFTH
ELEVENTH
TENTH
NINTH
EIGHTH
SEVENTH
SIXTH
FIFTH or MAIN
FOURTH
THIRD
SECOND
FIRST
MARKET
ALUM ROCK
FRANKLIN
HANCOCK
ARCHER
SHORTRIDGE AV
JEFFERSON
LENDRUM
SANTA CLARA
SAN FERNANDO
SAN CARLOS
SAN ALVARO
WILLIAM
REED
MARGARET
VIRGINIA
MARTHA
BEATOR
KEYES
HUMBOLDT
PATTERSON
CARR
LEWIS
ELDORADO
PARK AV
ORCHARD
AUZERAIS AV
BALBACH
COLFAX
GRANT
DUANE
UNION
FORD
STATE
OAK
EDWARD
WILLOW
GOODYEAR
SHERMAN
HUMBOLDT
HASTICK
PLUM
FLOYD
ALMADEN
ROAD
E SANTA CLARA
ROSITA
FEEDER CANAL
E
F
W
O

REVISED REPORT, JULY 1911

POPULATION, 30,000. PREVAILING WINDS, North in Summer and South in Winter. GRADES LEVEL—Streets in good Condition; Paved in Business Section and Graveled elsewhere.

WATER SUPPLY: San Jose Water Co. (private corporation) furnishes Water. First from Los Gatos Creek (supplying an average of 4,000,000 gals. per diem) and other mountain streams, which are collected in 4 natural dam sites with a total capacity of 280,000,000 gals. located from 18 to 22 miles South of town in Santa Cruz Mountains, and brought in by gravity through 2-18-inch, riveted, sheet steel pipes. Secondly the Company has 11 artesian wells (see sheet 22) furnishing 4,000,000 gals. per diem. Water is forced from wells directly into mains by 1 "Knowles" Compound Duplex Steam Pump, capacity 3,200,000 gals., and 1 "Hilly" Compound Duplex Steam Pump, capacity 3,000,000 gals. per 24 hours. Supply from Wells is used about 2 months in year. 274 fire hydrants in all, of which 56 are Double and connected with 10" and 6" mains throughout business portion, these mains being additional to the regular system are connected to the 16" Santa Clara Street main for fire purpose only. Average pressure from reservoirs (gravity) 50 lbs. per square inch and from pumps 82 lbs. per square inch. About 70 miles of pipe from 2-inch to 18-inch in San Jose. San Jose Water Co. also supplies from the Gravity System, Los Gatos, Campbellville and East San Jose. In addition: 2 electric centrifugal pumps, capacity 1,700,000 Gals. each in 24 hours, located on N. 14th St. (see sheet 27) pumping water directly into mains from 220,000 Gals. reservoir, filled from 4 artesian wells and centrifugal pump capacity 3,000,000 Gals. in 24 hours and 4 artesian wells with direct pressure to mains, located 24 miles S. W. of City Hall.

FIRE DEPARTMENT: One chief, assistant chief and 31 men fully paid, and 24 call men. One 1st size Continental Steamer, 1 extra 1st size Metropolitan steamer, one "Amoskeag" (Second-class); 1 Second-class "Metropolitan" steamer; 2 Combination Chemical and Hose Wagons; double 80 gal. Chemical Engine; 1 Auto Chemical; 1 Hose Wagon with water battery and 800 feet Hose, one 75 feet American La France H. & L. Truck; 3 Hose wagons, carrying 800 feet hose each; 8,000 feet, 2½-inch cotton, and 3,200 feet 2½-inch cotton rubber lined hose; 24 horses, swinging harness. IN RESERVE: 1 Second-class and 1 Third-class "Amoskeag" and "Shinly" Steamers; 1 Second-class "Hayes Hook and Ladder Truck."—Gamewell System of fire alarms with 78 boxes.

FIRE LIMITS: Districts No. 1 and No. 2 as outlined by heavy red and grey lines respectively on key maps.

SANTA CLARA

POPULATION 5000. LIGHTS—Electric, Gas and Kerosine. STREETS—Level and in fair condition. WATER SUPPLY Municipal Ownership. Direct pressure system taking water from 8 Artesian Wells, averaging 250 feet deep, furnishing ample supply. Water flows from Wells into a 60,000 gal. brick cistern, supplying 2 "Worthington" Compound Duplex Steam Pumps with a capacity of 1,250,000 gals. per 24 hours each and 1 Triple Expansion Duty Pump, capacity 2,000,000 gals. in 24 hours. 60 hydrants (mostly single). Average pressure 45 lbs.; fire pressure 80 to 130 lbs. 18 miles of pipe. Stream up all times. 700,000 gals. storage tank for domestic purposes. Elevation 55 feet (see sheet 37).

FIRE DEPARTMENT: 4 Volunteer Hose Companies averaging 30 men each. 4 Hand Hose Carts with 600 ft. 2½ inch cotton, rubber lined hose on each, and 2 hand Hook and Ladder Trucks. 4-3 gal. Chemicals on one truck. 2,400 feet of hose in all. "Signal Phone" fire alarm system of 13 boxes registering at pump house, from which signals are blown by whistle.

STREETS.

A

Adams,	28
Alum Rock Ave., W. of Webster	27
" " Webst. to McLaugh. Ave.	28
" " McLaug. to Wooster Ave.	29

B

Bestor, E., 1-250	25
" " 251-300	26
Breyfogle Ave., near Alum Rock Ave.	29

C

Calhoun,	27
Carey Ave.,	27
Carrie,	21
Clay, 1-110	27
" Sixth to Seventh	27
Cleveland,	7
Crittenden, N., 1-100	16
" " 101-299	*9
" " 102-299	*10
" S., 1-30	16

D

Dupont,	7

E

Eighth, N., 1-100	14
" " 101-300	8
" " 301-500	6
" " 501-700	3
" S., 1-100	14
" " 101-300	17
" " 301-500	20
" " 501-700	23
" " 701-900	24
" " 901-1100	26
Eleventh, N., 1-100	15
" " 101-299	*8
" " 102-300	*9
" " 301-700	30
" S., 1-100	15
" " 301-499	*20
" " 501-699	*22
" " 701-899	*24
" " 901-1099	*26
Elizabeth,	14
Empire, E., 1-149	*1
" " 2-150	*3
" " 151-299	*2
" " 152-300	*4
" " 301-449	*3
" " 302-450	*6
" " 451-550	30

F

Fairbrother Ave., near Alum Rock Ave.	29
Fifteenth, N., 101-300	10
Fifth, N., 1-100	13
" " 101-300	7
" " 301-500	5
" " 501-700	2
" S., 1-100	13
" " 101-300	18
" " 301-500	19
" " 501-700	21
" " 701-900	23
" " 901-1100	25
First, N., 2-100	*11
" " 102-300	*7
" " 302-500	4
" " 502-700	*1
" S., 2-100	*11
" " 102-300	*12
" " 302-500	*19
" " 502-700	*21
" " 702-900	*23
" " 902-1100	*25
Fountain,	11
Fourteenth, N., 1-99	*16
" " 2-100	*27
" " 101-300	10
" S., 1-35	*16
Fourth, N., 1-99	*11
Fourth, N., 2-100	*13
" " 101-300	7
" " 301-499	*4
" " 302-500	*5
" " 501-699	*1
" " 502-700	*2
" S., 1-99	*11
" " 2-100	*13
" " 101-299	*12
" " 102-300	*17
" " 301-500	19
" " 501-700	21
" " 701-900	23
" " 901-1100	25
Franklin, North Side,	*28

H

Hale Ave.,	29
Harrison,	10
Hayes,	14
Hensley Ave.,	4
Hewlett,	14

J

Jackson, E., 1-150	1
" " 151-300	2
" " 301-450	3
" " 451-550	30
Jefferson, Clay to Webster	27
" Webster to McLaughlin Ave.	28
Jones,	28
Julian, E., 1-149	*4
" " 2-250	*6
" " 151-299	*5
" " 252-500	*8
" " 301-449	*3
" " 451-535	*30
" " 502-750	*9
" " 751-1000	10

K

Kearney,	2
Keyes, E., 1-250	25
" " 251-500	26

L

Latewana,	10
Landrum Ave., W. of Wooster Ave.	29
Lewis,	23

M

McLaughlin Ave., East Side,	*29
" " West "	*28
Main, see Fifth St.	
Margaret, E., 1-249	*21
" " 2-250	*23
" " 251-499	*22
" " 252-500	*24
Martha, 1-249	*23
" " 2-250	*25
" " 251-499	*24
" " 252-500	*26
Monroe,	28

N

Ninth, N., 1-100	14
" " 101-300	8
" " 301-500	6
" " 501-700	3
" S., 1-100	14
" " 101-299	*17
" " 102-300	*18
" " 301-500	20
" " 501-700	22
" " 701-900	24
" " 901-1100	26

P

Patterson,	23
Priest, N., 1-100	16
" " 101-300	9
" S., 1-30	16

R

Reed, E., 1-250	21
" " 251-500	22

S

St. James, E., 1-250	7
" " " 251-500	8
" " " 501-750	9
" " " 751-950	10
" John, " 1-249	*7
" " " 2-150	*11
" " " 152-300	*13
" " " 251-499	*8
" " " 302-450	*14
" " " 452-500	*15
" " " 501-749	*9
" " " 602-800	*16
" " " 751-875	*10
" " " 802-868	*27
San Antonio, E., 1-150	12
" " " 151-400	17
" " " 401-500	18
" Carlos, E., 1-149	*12
" " " 2-250	*19
" " " 151-300	*17
" " " 251-500	*20
" " " 401-505	*18
" Fernando, E., 1-149	*11
" " " 2-150	*12
" " " 151-299	*13
" " " 152-400	*17
" " " 301-449	*14
" " " 402-500	*18
" " " 451-499	*15
" Salvador, E., 1-250	19
" " " 251-500	20
Santa Clara, E., 1-150	11
" " " 151-300	13
" " " 301-450	14
" " " 451-600	15
" " " 601-800	16
" " " 801-1000	17
Second, N., 101-300	7
" " 301-500	4
" " 501-700	1
" S., 1-100	11
" " 101-300	12
" " 301-500	19
" " 501-700	21
" " 701-900	23
" " 901-1100	25
Seventh, N., 1-99	*13
" " 2-100	*14
" " 101-300	8
" " 301-499	*5
" " 302-500	*6
" " 501-699	*2
" " 502-700	*3
" S., 1-99	*13
" " 2-100	*14
" " 101-300	17
" " 301-500	20
" " 501-700	22
" " 701-900	24
" " 901-1100	26
Shortridge Ave., W. of Wooster Ave.	29
Sixth, N., 1-100	13
" " 101-299	*7
" " 102-300	*8
" " 301-500	5
" " 501-700	2
" S., 1-100	13
" " 101-300	17
" " 301-499	*19
" " 302-500	*20
" " 501-699	*21
" " 502-700	*22
" " 701-899	*23
" " 702-900	*24
" " 901-1099	*25
" " 902-1100	*26
Sullivan Ave., near Alum Rock Ave.	29

T

Taylor, E., 2-150	*1
" " 152-300	*2
Taylor, E., 302-450	*3
" " 452-550	*30
Tenth, N., 1-99	*14
" " 2-100	*15
" " 101-300	8
" " 301-499	*6
" " 302-500	*26
" " 501-699	*3
" S., 1-99	*14
" " 2-100	*15
" " 101-300	8
" " 301-500	20
" " 501-700	22
" " 701-900	23
" " 901-1100	26
Third, N., 1-100	11
" " 101-300	7
" " 301-500	4
" " 501-700	1
" S., 1-100	11
" " 101-300	12
" " 301-500	19
" " 501-700	22
" " 701-900	24
" " 901-1100	25
Thirteenth, N., 1-100	16
" " 101-300	9
" S., 1-30	16
Twelfth, N., 1-99	*15
" " 2-100	*16
" " 101-300	9

V

Virginia, E., 1-250	23
" " 251-500	24

W

Washington, E., 151-300	5
" " 301-450	6
" " 451-508	30
Webster, 1-115	*27
" 2-194	*28
Whitney, N., 1-100	15
" " 101-300	9
" " 301-700	30
Whiton Ave., W. of Wooster Ave.	29
Wichita Ave.,	27
William, E., 1-249	*19
" " 2-250	*21
" " 251-499	*20
" " 252-500	*22
Wooster Ave.,	29
Wright Ave., W. of Wooster Ave.	29

SPECIALS.

A

A. C. Co.'s Packing House,	12
Alice Building,	11
A. M. E. Zion Church,	12
Archer Building,	11

B

Balata Paint & Color Works,	12
Bank of San José Building,	11
Baptist Tabernacle,	12
Baptist Tabernacle,	12
Bassett & Bissom, Marble Works,	19
Boost, C. W., Wire & Iron Works,	19
Burns, P. O., Wine Co.,	20

C

California Theatre,	11
Centella M. E. Church,	21
Central Block,	12
" Milling Co.,	11
Chrisman, T. H., Hay Barn,	8
Christian Church,	12
" J., Machine Shop,	19
Congregational Church,	17
Cumberland Presbyt. Church,	11

D

Doerr Building,	12
Doyle & Murphy, Grain Warehouse,	23

E

Eagle Bakery,	28
East San José Hall,	28
Emerson Drug Co.'s Warehouse,	19
Empire Street Public School,	20
Enright Iron Works,	21

F

First M. E. Church,	11
" Presbyt. Church,	11

G

Garden City Wood, Hay & Coal Yard,	19
German Catholic Church,	21
" Meth. Episc. Church,	11
Germania Verein's Halle,	11
Glenwood Lumber Co.,	11
Golden Gate Packing Co.'s Cannery,	4

H

Home of Benevolence,	18
Howard Block,	11
Hunkin, S. B., Spice Mill,	7

K

Krumb's Malt House,	11

L

Letitia Building,	11
Lick House,	11
" Livery Stables,	13
" Paper Mills,	16

M

McLaughlin & Ryland's Building,	11
McKiernan & Co., Planing Mill,	13
Mechanics Mill,	13
Monterey Wood & Coal Yard,	23
Music Hall Block,	11

N

Naglee's Winery & Distillery,	18
Nucleus Hotel,	11

O

Observatory Block,	13
Opera House Block,	11

P

Pacific Foundry & Iron Works,	11
Paul Block,	11
Peterson, T. W., & Co., Brick Yard,	25
Porter Block,	11
Presbyterian Church,	19

R

Reed Street Public School,	22
Richmond, The,	11
Roberts Block,	11
Ryland's "	11

S

St. Andrew's Hotel,	11
" Patrick's Church,	14
San José Brewery (Old),	19
" " Electric Light Co.,	13
" " Fruit Packing Co.,	7
" " Laundry Association,	8
" " Light & Power Co.,	12
" " State Normal School,	17
" " Steam Dye Works,	14
Santa Clara School,	13
" " Valley Lumber Co.,	5
" " " Mill & Lumber Co.,	11 & 12
South M. E. Church,	11
Synagogue,	12

T

Trinity Episcopal Church,	11

U

United Presbyterian Church,	13

W

Western Granite & Marble Co.,	4
Westminster, The,	12

Y

Y. M. C. A. Building,	11

* Indicates only one side of Street shown.

SANTA CLARA.

REPORT.

POPULATION, 3000.

WATER FACILITIES.—Source of supply from San José Water Co. (see San José Report), 8 in. Main from San José Water Works, with from 1 in. to 5 in. branch pipes.
32 City Hydrants, average pressure 30 lbs. to square inch.

FIRE DEPARTMENT.—Volunteer, about 60 Members. No Steamer or Hand Engine. 3 Hose Carts and 500 feet of 2½ in. good Leather and Rubber Hose on each Cart. 1 Hook and Ladder Truck fully equipped.

NOTE.—Communication between San José and Santa Clara by Electric Cars and good Macadamized Roads.

INDEX.

STREETS.

A

Alameda, The, near Grant	31
Alviso, N. of Benton	32
" Benton to Santa Clara	33
" S. of " "	34

B

Bellomy, Lincoln to Monroe	40
" Monroe to Washington	37
" Washington to Grant	34
" E. of "	31
Benton, N. Side, Lincoln to Monroe	*38
" " " Monroe to Washington	*35
" " " Washington to Grant	*32
" S. " Lincoln to Monroe	*39
" " " Monroe to Washington	*36
" " " Washington to Grant	*33
" E. of "	31

C

Clay, Lincoln to Monroe	38
" Monroe to Washington	35
" Washington to Grant	32

F

Franklin, Lincoln to Monroe	39
" Monroe to Washington	36
" Washington to Grant	33
" E. of "	31
Fremont, Lincoln to Monroe	38
" Monroe to Washington	35
" Washington to Grant	32
" E. of "	31

G

Grant, East Side, S. of Harrison	*31
" West " N. of Benton	*32
" " " Benton to Santa Clara	*33
" " " S. of " "	*34

H

Harrison, Lincoln to Monroe	38
" Monroe to Washington	35
" Washington to Grant	32

J

Jackson, Scott to Benton	35
" Benton to Santa Clara	36
" S. of "	37
Jefferson, N. of Benton	38
" Benton to Santa Clara	39
" S. of " "	40

L

Lafayette, Scott to Benton	32
" Benton to Santa Clara	33
" S. of " "	34
Lewis, Lincoln to Monroe	38
" Monroe to Washington	35
" Washington to Grant	32
Lexington, Lincoln to Monroe	39
" Monroe to Washington	36
" Washington to Grant	33
" E. of "	31
Liberty, Lincoln to Monroe	39
" Monroe to Washington	36
" Washington to Grant	33
" E. of "	31
Lincoln, N. of Benton	38
Lincoln, Benton to Santa Clara	39
" S. of " "	40
Lucas, E. of Grant	31
" W. " "	34

M

Madison, N. of Benton	38
" Benton to Santa Clara	39
" S. of " "	40
Main, Scott to Benton	35
" Benton to Santa Clara	36
" S. of " "	37
Market, Lincoln to Monroe	40
" Monroe to Washington	37
" Washington to Grant	34
" E. of "	31
Monroe, East Side, N. of Benton	*35
" " " Benton to Santa Clara	*36
" " " S. of " "	*37
" West " N. of Benton	*38
" " " Benton to Santa Clara	*39
" " " S. of " "	*40

P

Poplar, Lincoln to Monroe	40
" Monroe to Washington	37
" Washington to Grant	34

S

Santa Clara, N. Side, Lincoln to Monroe	*39
" " " " Monroe to Washing.	*36
" " " " Washingt. to Grant	*33
" " S. " Lincoln to Monroe	*40
" " " " Monroe to Washingt.	*37
" " " " Washingt. to Grant	*34
" " " E. of "	31
Sherman, S. of Harrison	31

W

Washington, E. Side, Scott to Benton	*32
" " " Benton to Santa Clara	*33
" " " S. of "	*34
" W. " Scott to Benton	*35
" " " Benton to S. Clara	*36
" " " S. of "	*37

SPECIALS.

A

Academy of our Lady of Angels,	33
Advent Christ. Church,	36

B

Baker, E. J., Mill & Grain Warehouse,	31
Baptist Church,	39

C

Centenary M. E. Church,	36
Christian Chapel,	36
Council Chamber,	36

D

Davies, E. H., Machine Shop,	36
Dragicevich, P., Brandy Distillery,	31

E

Eberhard, J., Tannery,	31

F

Fowler, E. D., Planing Mill,	35
Gairaud's Winery,	36

H

Haines, S. S., Fruit Drier,	37

I

I. O. O. F. Building,	36

J

Jarvis, J. M., & Co., Wine Storage,	33

L

Lauck, G., Brewery,	32

N

North Coast Lumber Co.,	36

P

Pacific M'f'g Co.,	34
" " " Lumber Yard,	31
Presbyterian Church,	35
Public School,	38

S

St. Joseph's Cath. School,	23
Santa Clara Brewery,	32
" " College,	33
" " Feed Mill,	31
" " Tannery,	31
" " Verein,	33
S. P. R. R. Depot,	31

V

Valley Hotel,	36

W

Widney's Hall,	36

* Indicates only one side of Street shown.

ADDITIONAL INDEX, July, 1911.

STREETS

F

		VIEWS
Fourteenth, S.	2- 36	*27
"	38-135	27

T

Twelfth, S.	2- 32	*16

SPECIALS.

A

	VIEWS
Academy of Notre Dame, at Santa Clara	33
Antioch Baptist Church	8

B

Baker Building	11
Baptist Church	10
Belloli Block	11
Bethell "	12
Buddhist Mission	9

C

Carnegie Library	17
Central Market	19
Christ Episcopal Church	21
Christian Church, at Santa Clara	36
" Science Church	7
City Water Works, at Santa Clara	31
Cured Fruit Assn. of Cal., at Santa Clara	31
Cutting, F. P., Co., Fruit Cannery	3

D

Distillery No. 272	2
" " 431	3
Dreischmeir's Brick Works	16

E

	VIEWS
East San Jose City Hall	28
Elks Club	11
Empire Theatre	11
Enterprise Steam Laundry, at Santa Clara	31
Episcopal Church, at Santa Clara	35
Evening News, The, Printing	11

F

First Baptist Tabernacle	12
" Christian Church	13
" Congregational Church	12
" M. E. Church	13
" Methodist Church (South)	19
" Unitarian "	7
Franck Building, at Santa Clara	36
Free M. E. Church	8

G

Garden City Pottery Co.	2
" " Sanitarium	27
Grace Lutheran Church	4
Grant Public School	30

H

Haig Bldg.	12
" O. A., & Co.	12
Herbert, Geo. N., Fruit Packing House	23
Home of Truth Church	7
Horace Mann School	13
Hotel Del Rey	8
" Glenwood, at Santa Clara	39
Hyde-Shaw Co. Fruit Preserving Works	23

I

	VIEWS
I. O. O. F. Bldg.	11

K

King's Conservatory of Music	7
Kirk Bldg.	11
Knapp Plow Works	25

L

Lion, L., & Sons Co., Furniture	11
" " " " Warehouse	12
Lowell School	22

M

Masonic Hall	12
" Temple	12
M. E. Church	11
Mikado Nursery	9
Morse, C. C. & Co. Seed W. Ho. at Santa Clara	33
Municipal Gas Works, at Santa Clara	31

N

Nevada, The	11
New Century Bldg.	11
Notre Dame Institute	21

P

Pacific Mfg. Co., at Santa Clara	31, 34 & 37
Parisian Cleaning & Dyeing Co.	14
Park Wood Yard	7
Peterson-Kartscheke Brick Co.	25
Portuguese Society Hall, at Santa Clara	32
Pratt-Low Preserving Co., at Santa Clara	40
Public Library	28
" School	28
Pyle & Sons, Fruit & Vegetable Cannery	23

R

	VIEWS
Remillard Brick Co.	10
R. C. School	21

S

St. Joseph's R. C. School, at Santa Clara	33
Salvation Army	11
San Jose Academy	7
" High School	17
" R. R. Car House & Repair Shop	29
" Water Co.	27
San Luis Compound Co. Fac., at Santa Clara	33
Santa Clara Club	7
" " High School	37
Scottish Rite Temple	7
Second Presbyterian Church	19
Sodality Hall, at Santa Clara	33
Sperry Flour Co.	11
Spiritual Temple	13
Swedish Baptist Church	12

T

Temple Laundry	27
Theatre Jose	11
Thresher Tooth Works	19
Toccoa Block	11
Turn Verein Hall	11

U

United Gas & Electric Co.	13

W

Webster Street M. E. Church	37
Western Grain & Sugar Products Co.	16
Widney's Hall, at Santa Clara	36

*Indicates only one side of street shown

2

NORTH FOURTH

STREET

386

STREET

NORTH THIRD

385

Green Rds

NORTH SECOND

E. TAYLOR

384

S.J.F.O. CHEMICAL

Flats

E. JACKSON

NORTH FIRST

See

GEORGE ST.

Volum

2
1
STREET
STREET
STREET
STREET
STREET
STREET
S. STREET
E. JACKSON
E. EMPIRE
383
382
Corral
Arbor
Scale of Feet.
Two.
HUDSON St.

3
"Chinatown"
NORTH SEVENTH
590
588
592
586
Rice Paper Factory
Jamaica
ST.
ST.
CLEVELAND
STREET
STREET
591
DUPONT
KEARNEY
CLAY
389
589
587
NORTH SIXTH
388
Buddhist Mission
NORTH FIFTH OR MAIN
E. TAYLOR
Bicycle Repairing
NORTH FOURTH
1

3
STREET
128
392
Garden City Pottery Co.
Moulding Machine
Moulding & Kilns
Machinery
Hy. Hill
Smith Produce Co.
STREET
STREET
Jap Hall
Wine Storage
Winery
Storage
391
Jap M.E. Church
Jap Lodging
Jap Lodge
Jap Lodge
Jap Hospital
390
Flats
STREET
STREET
E. JACKSON
E. EMPIRE
Scale of Feet.
1

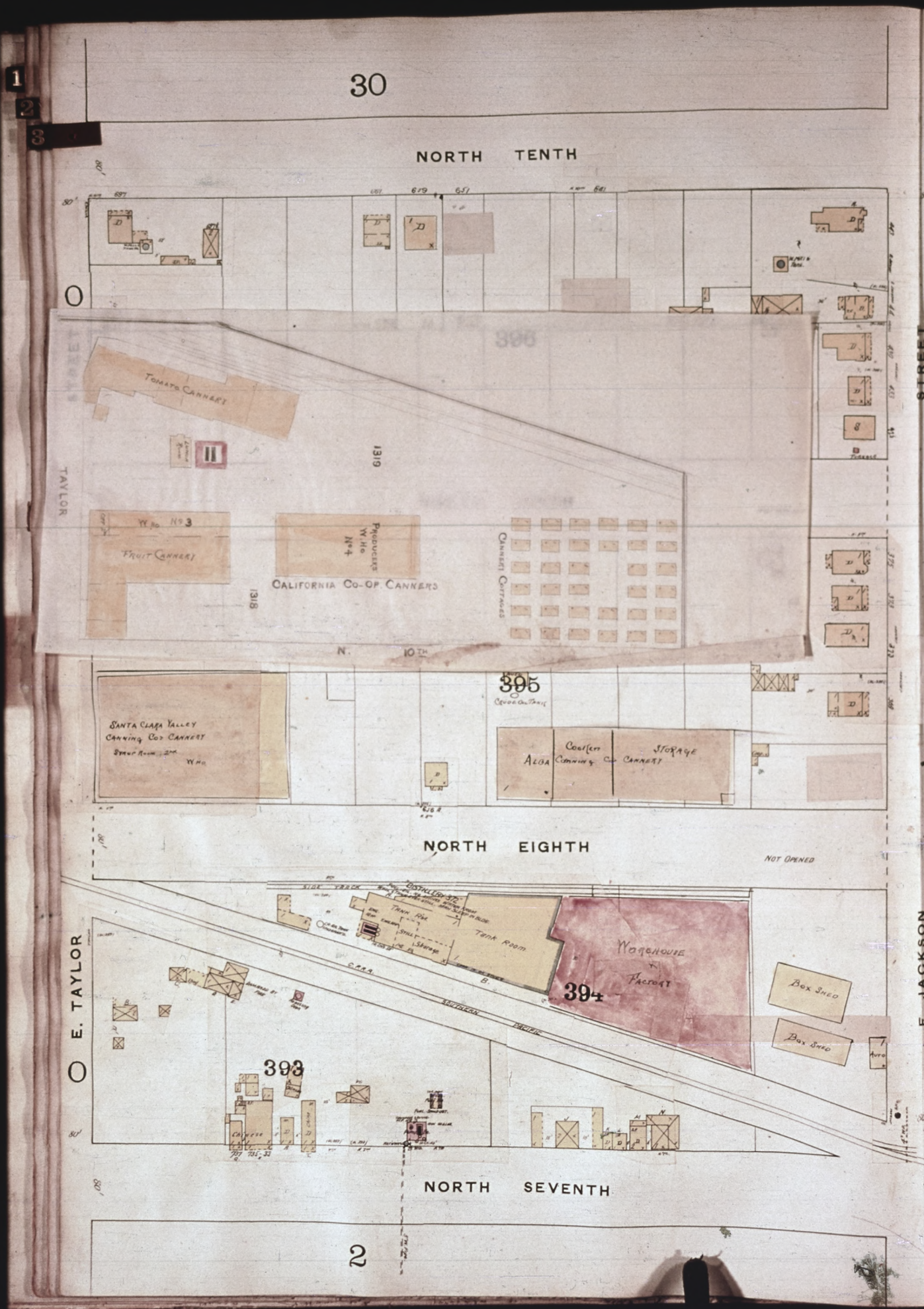
30
NORTH TENTH
TOMATO CANNERY
1319
TAYLOR
FRUIT CANNERY
CALIFORNIA CO-OP. CANNERS
CANNERY COTTAGES
1318
N. 10TH
395
SANTA CLARA VALLEY CANNING CO. CANNERY
ALBA CANNING CO. CANNERY
COOLER
STORAGE
NORTH EIGHTH
NOT OPENED
TANK ROOM
WAREHOUSE
FACTORY
394
BOX SHED
BOX SHED
E. TAYLOR
E. JACKSON
393
NORTH SEVENTH
2


3
30
STREET
131
6
STREET
STREET
NOT OPENED
Hall
Employees
Central California Canneries
Paints
Wood Wks
Blsm.
STREET
NOT OPENED
129
Warehouse
Box Nailing
Shook in B
Asphaltum Fac.
Blsm.
Box Nailing
Preparing
Fruit Rm.
Warehouse
Platform
E. JACKSON
E. EMPIRE
6
STREET
Scale of Feet.
2

5
NORTH FOURTH
NORTH THIRD
NORTH SECOND
NORTH FIRST
STREET
AVENUE
E. EMPIRE
E. HENSLEY
117
87
116
88
115
111
See
Volum

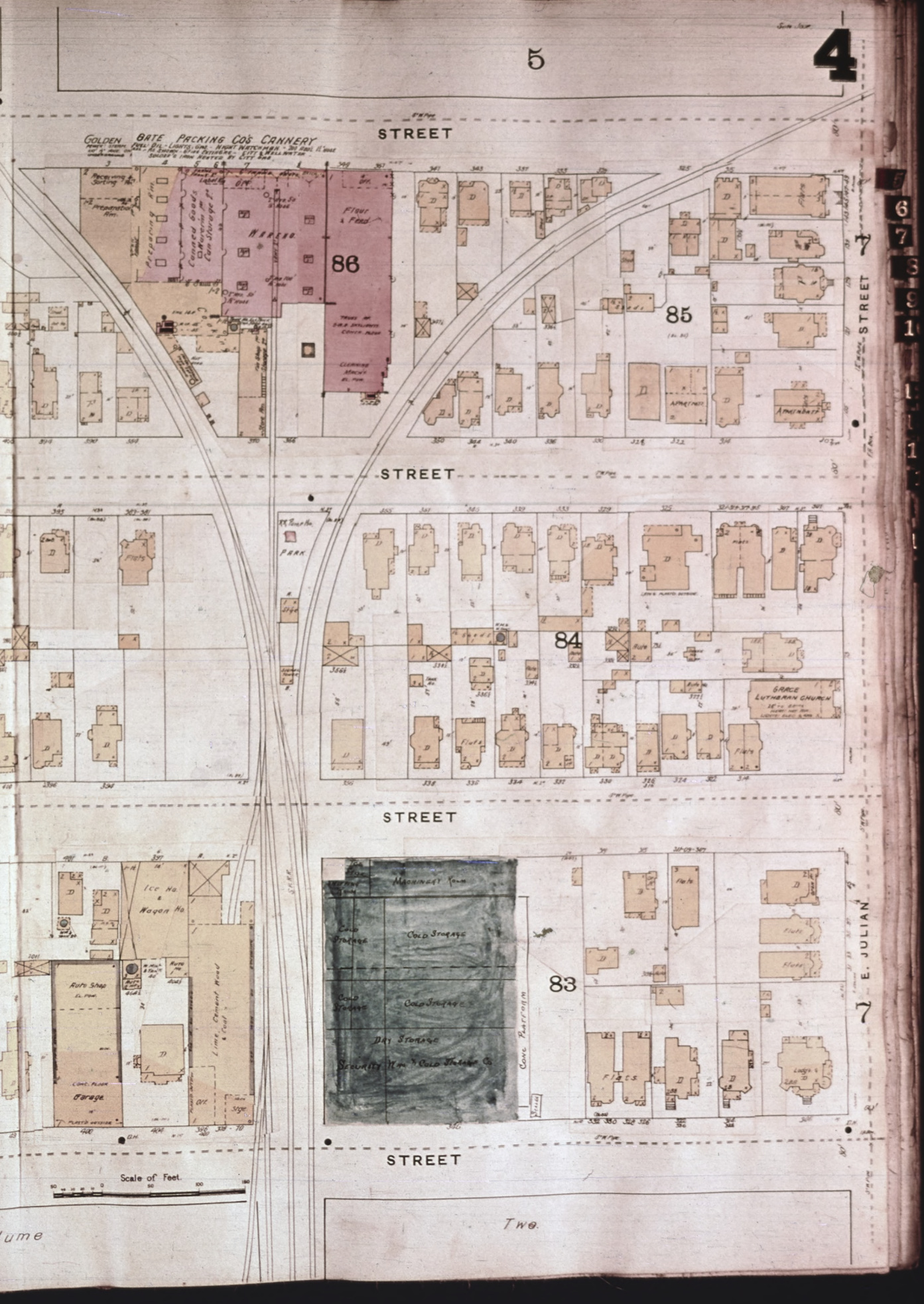
4
5
STREET
GOLDEN GATE PACKING CO'S CANNERY
Preparing Room
Preservation Rm.
Canned Goods
Warehouse
Flour & Feed
86
85
Flats
Apartments
STREET
STREET
PARK
84
GRACE LUTHERAN CHURCH
STREET
Ice Ho. & Wagon Ho.
Auto Shop
Garage
Lime, Cement, Hay & Coal
Machinery Room
Cold Storage
Cold Storage
Cold Storage
Cold Storage
Dry Storage
Security Mfg. & Cold Storage Co.
Conc. Partition
83
Flats
Lodge Hall
E. JULIAN
STREET
Scale of Feet.
Two.

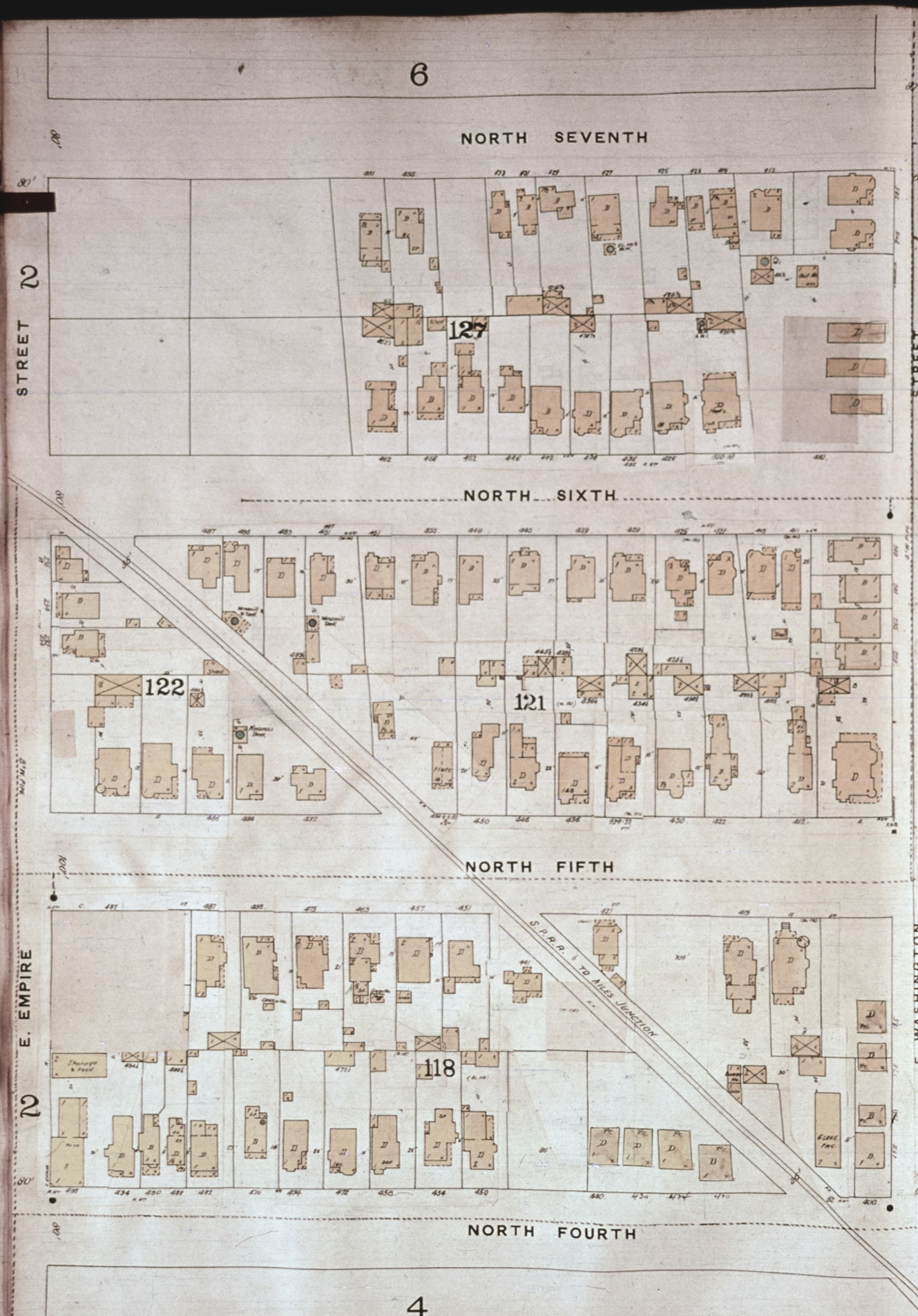
6
NORTH SEVENTH
STREET
127
NORTH SIXTH
122
121
NORTH FIFTH
E. EMPIRE
118
S.P.R.R. TO ALLES JUNCTION
NORTH FOURTH
4

5
6
STREET
4" M. PIPE
Lawn
137
8
STREET
STREET
4" M. PIPE
STREET
120
7
STREET
4" M. PIPE
E. WASHINGTON
119
E. JULIAN
7
STREET
4" M. PIPE
Scale of Feet
4

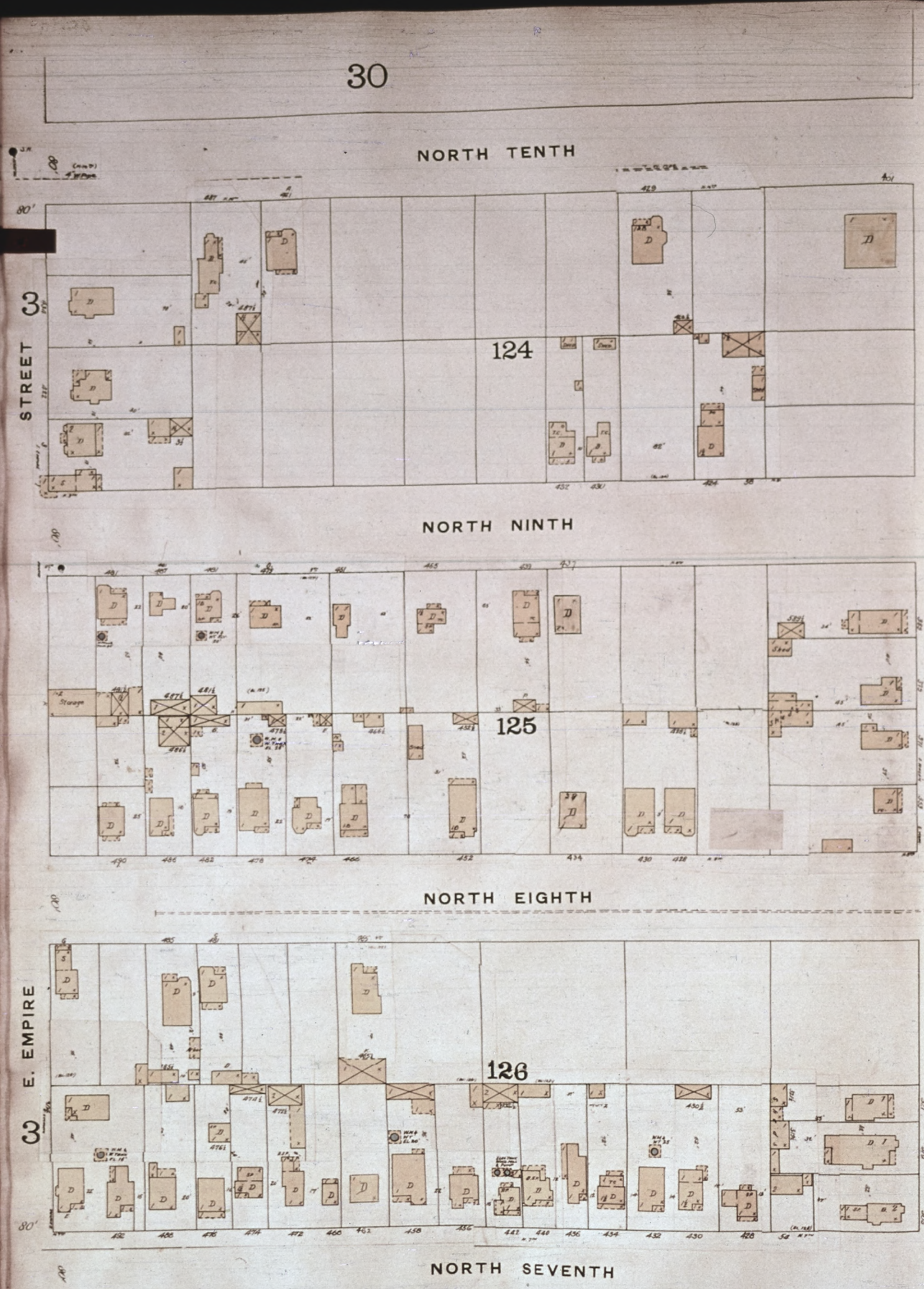
30
NORTH TENTH
3
STREET
124
STREET
NORTH NINTH
125
NORTH EIGHTH
E. EMPIRE
126
E. WASHINGTON
NORTH SEVENTH
5

6
30
STREET
134
135
136
STREET
STREET
STREET
STREET
STREET
E. WASHINGTON
E. JULIAN
Scale of Feet
5

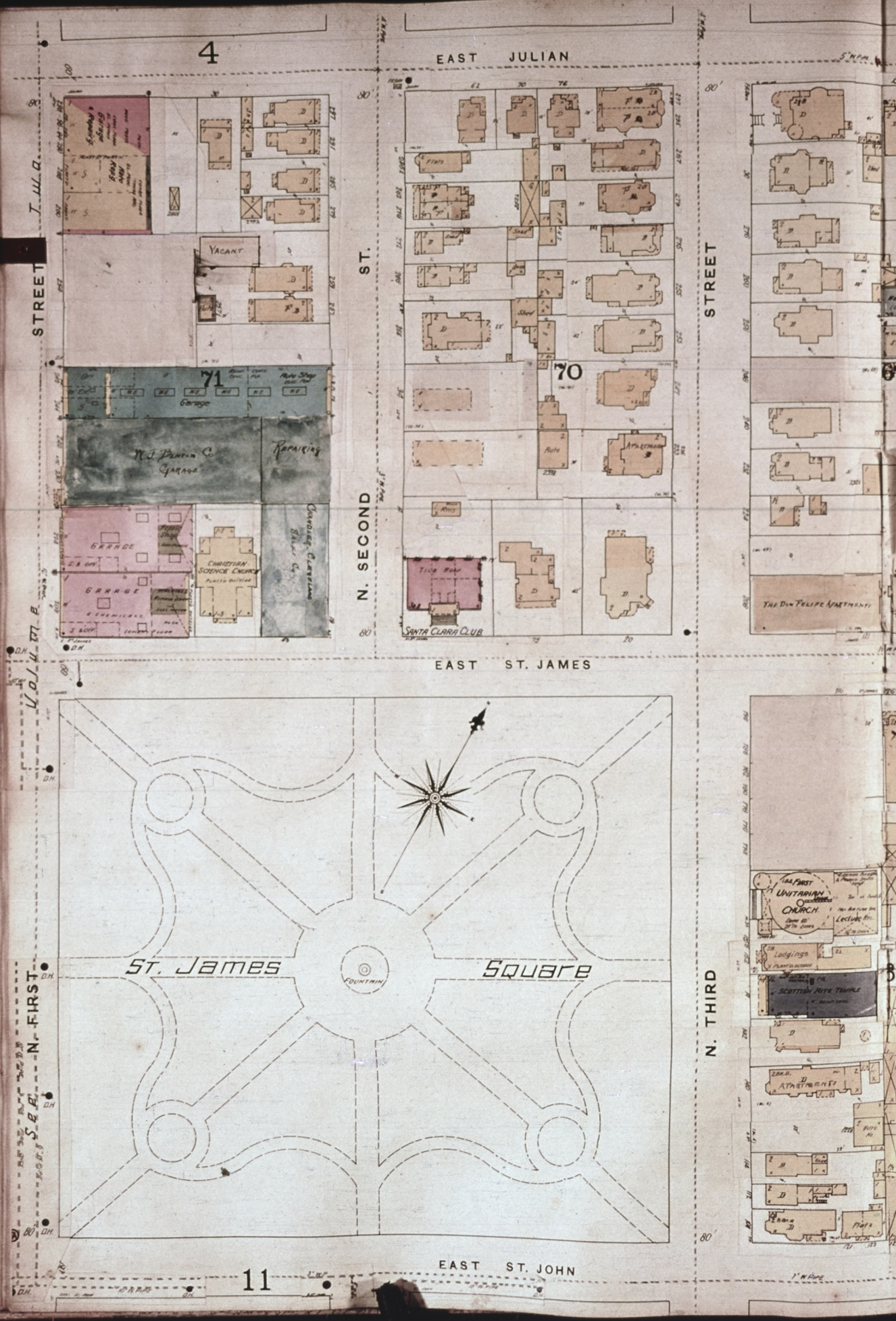
4
EAST JULIAN
JULIA STREET
N. SECOND ST.
STREET
71
70
Yacant
Garage
N. J. Denton Co. Garage
Repairing
Garage
Garage
Christian Science Church
Chandler Cleaners
Flats
Shop
Flats
Apartments
Santa Clara Club
The Don Felipe Apartments
EAST ST. JAMES
St. James Square
Fountain
N. FIRST
N. THIRD
The First Unitarian Church
Lodgings
Scottish Rite Temple
Apartments
Flats
EAST ST. JOHN
11

4
5
7
STREET
STREET
STREET
STREET
STREET
STREET
N. FOURTH
S. P. R. R.
N. FIFTH OR MAIN
N. SIXTH
Broom Factory
Flats
68
67
66
65
Home of Truth Church
Apartments
Wood Yard
Corral
Scale of Feet
11
13
8
3
9
10
12

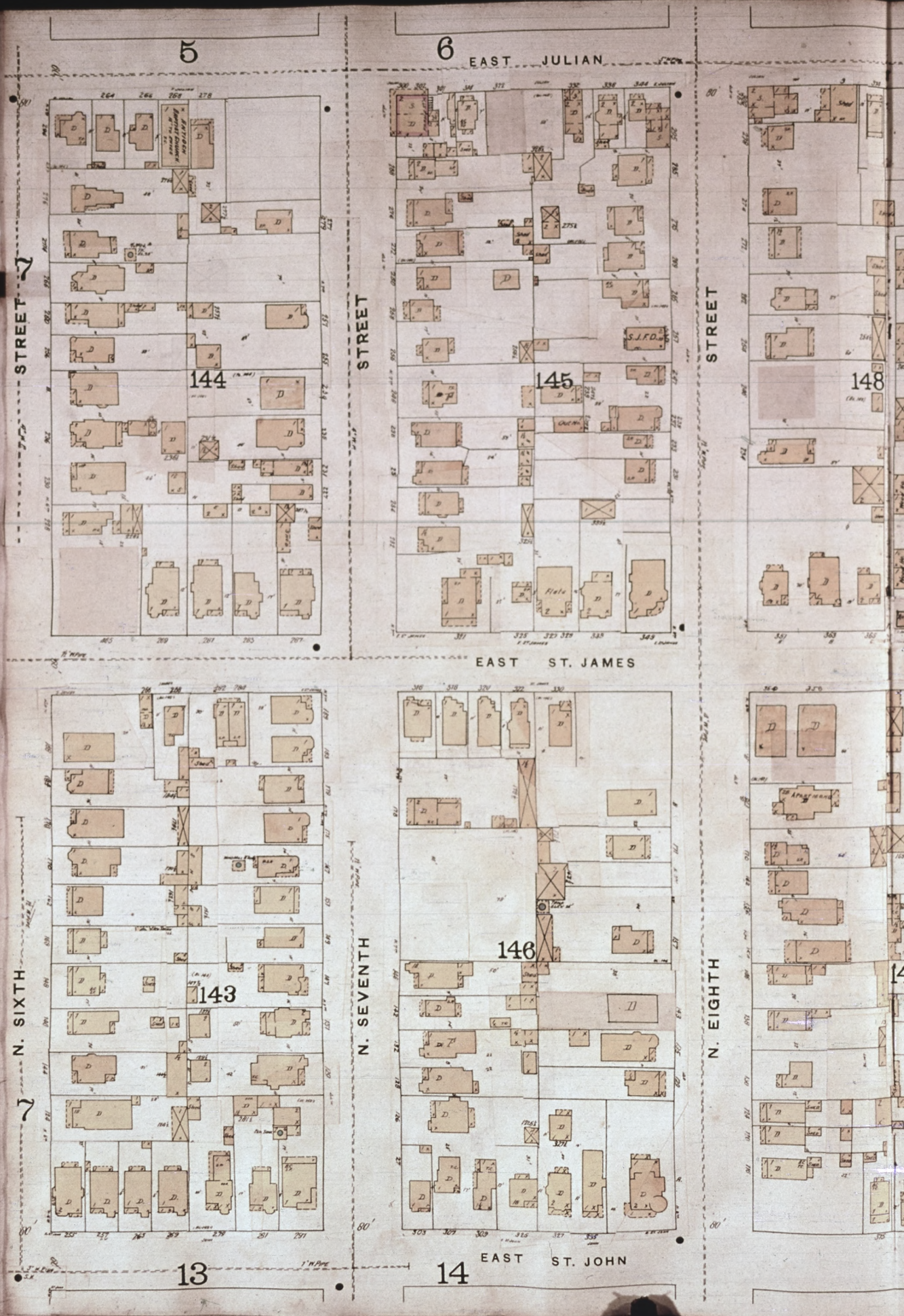
5
6
EAST JULIAN
STREET
STREET
STREET
144
145
148
EAST ST. JAMES
N. SIXTH
N. SEVENTH
N. EIGHTH
143
146
EAST ST. JOHN
13
14

8
STREET
6
30
STREET
141
STREET
142
J. H. CHRISMAN'S HAY BARN
9
STREET
9
10
12
13
14
STREET
147
N. NINTH
140
FREE M.E. CHURCH
N. TENTH
361
N. ELEVENTH
9
STREET
14
15
Scale of Feet.


30
0
EAST JULIAN
8
STREET
585
584
STREET
STREET
EAST ST. JAMES
N. ELEVENTH
362
364
N. TWELFTH
(N. WHITNEY)
N. THIRTEENTH
(N. TWELFTH)
366
8
EAST ST. JOHN
15
16

9
STREET
N. FOURTEENTH ST.
(N. PRIEST)
365
368
369
STREET
STREET
10
Wagon Shed
STREET
366
N. FOURTEENTH ST.
(N. PRIEST)
367
370
N. FIFTEENTH
(N. THIRTEENTH)
N. SIXTEENTH
(N. CHITTENDEN)
Plumbg
10
STREET
16
16
Scale of Feet.


0
EAST JULIAN
9
STREET
375
376
377
EAST ST. JAMES
371
372
373
N. SIXTEENTH
(N. CRITTENDEN)
N. SEVENTEENTH
(N. FOURTEENTH)
N. EIGHTEENTH
(LATEWOOD)
EAST ST. JOHN
16
27
ST.

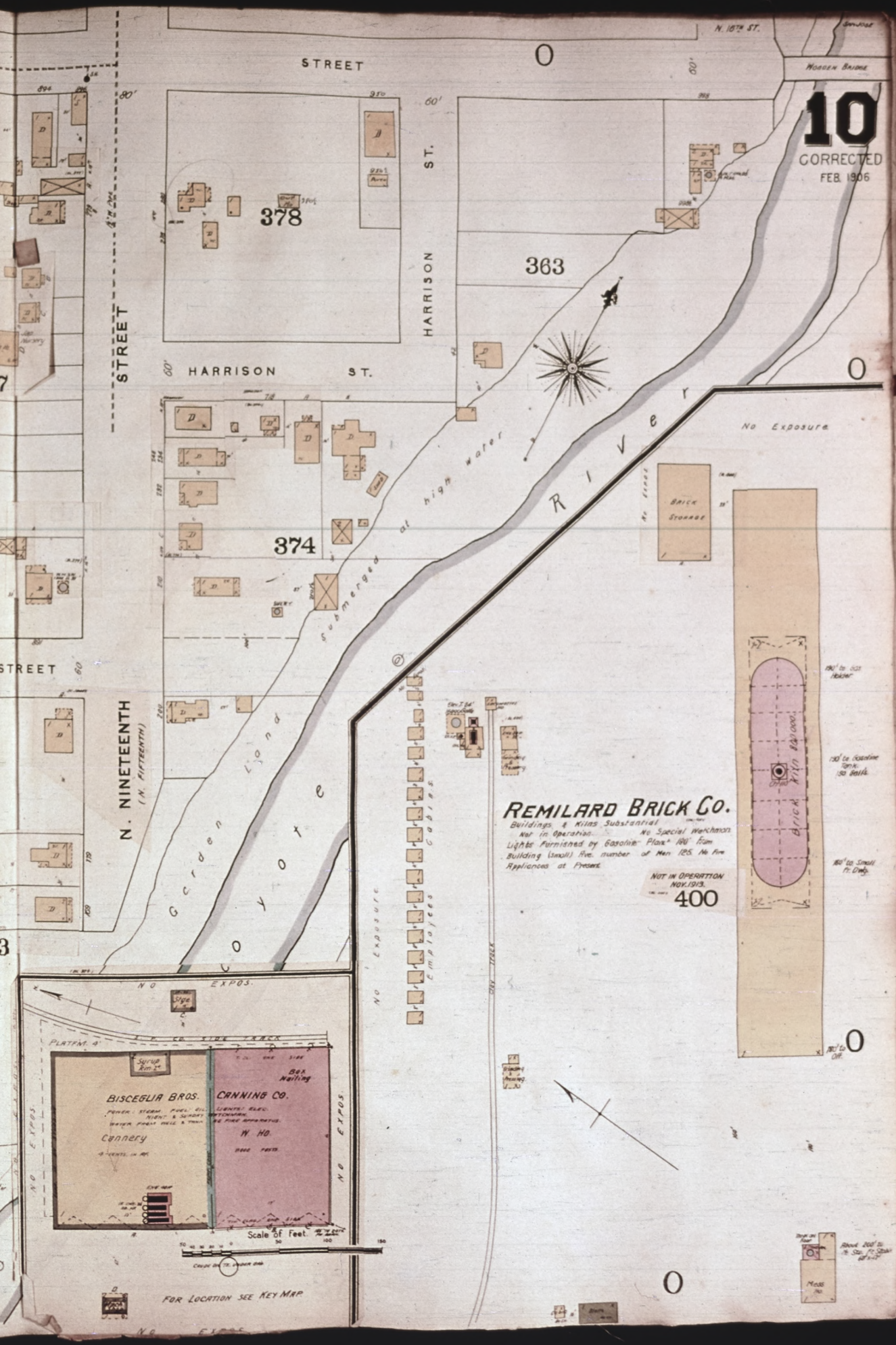
10
CORRECTED
FEB. 1906
STREET
N. 16TH ST.
WOODEN BRIDGE
378
363
374
HARRISON ST.
STREET
N. NINETEENTH
(N. FIFTEENTH)
Garden Land
Coyote
River
submerged at high water
No Exposure
BRICK STORAGE
BRICK KILN
REMILARD BRICK CO.
Buildings & Kilns Substantial
Not in Operation. No Special Watchman
Lights Furnished by Gasoline Plant 180' From
Building (Small) Five number of Men 125. No Fire
Appliances at Present.
NOT IN OPERATION
NOV. 1913.
400
EMPLOYEES CABINS
NO EXPOS.
PLATFM. 4'
BISCEGLIA BROS.
CANNING CO.
Cannery
W. HO.
Scale of Feet.
FOR LOCATION SEE KEY MAP

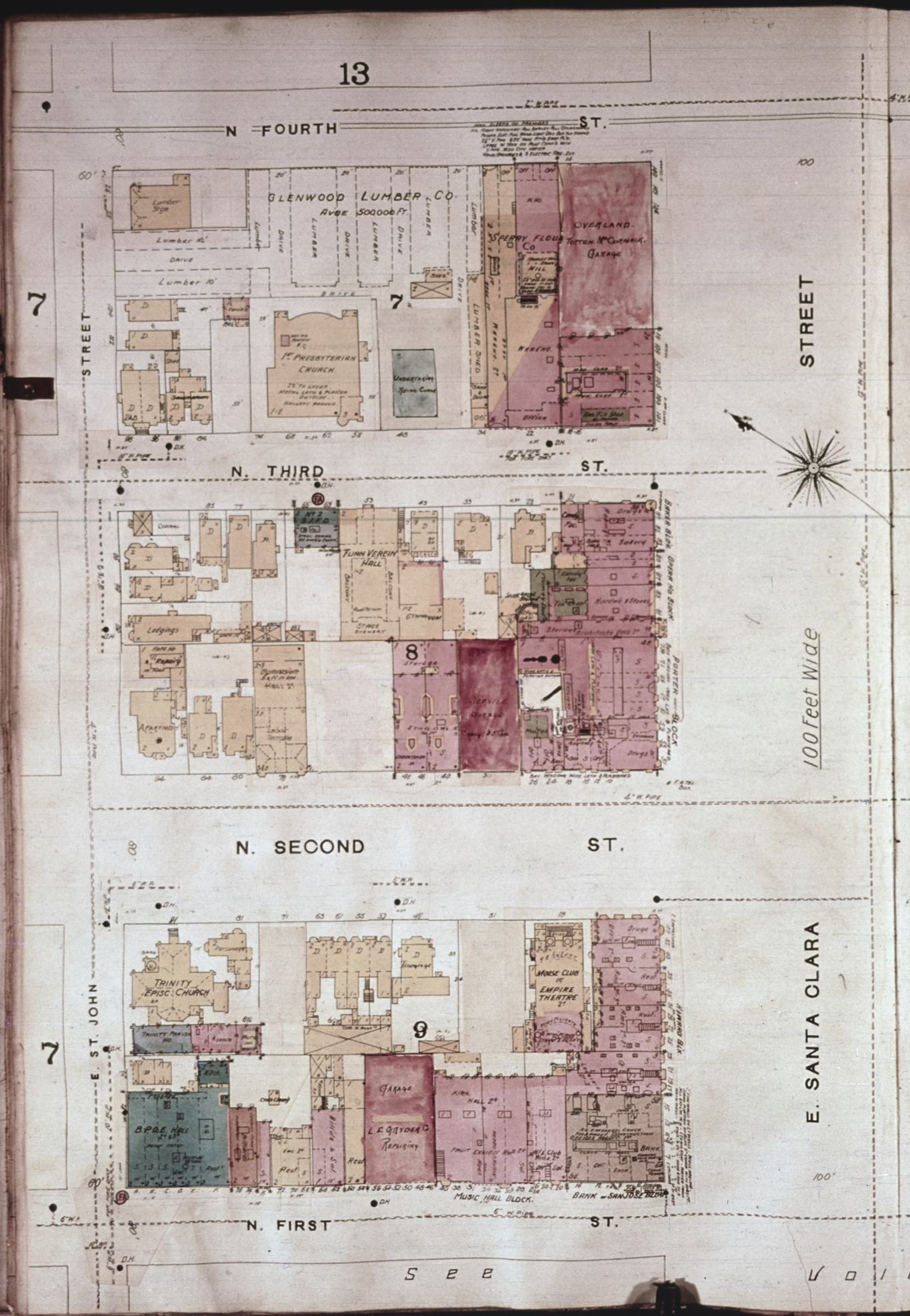
13
N FOURTH ST.
GLENWOOD LUMBER CO.
AVGE 500000 FT.
Lumber Sign
Lumber 16'
Lumber 10'
DRIVE
LUMBER SHED
1st PRESBYTERIAN CHURCH
UNDERTAKING ROOMS
STERRY FLOUR Co
OVERLAND-TOTTEN, McCORMACK GARAGE
OFFICE
7
STREET
N. THIRD ST.
TURN VEREIN HALL
Lodgings
APARTMENTS
GYMNASIUM HALL
STORES
8
SCHWILL GROCERY
Hardware & Stores
Drugs
BANKS BLOCK
DUSTER BLOCK
100 Feet Wide
N. SECOND ST.
TRINITY EPISC. CHURCH
MORSE CLUB
EMPIRE THEATRE
9
B.P.O.E. HALL
GARAGE
L.E. GAYDER Co
Repairing
MUSIC HALL BLOCK
BANK of SAN JOSE BLDG
E. ST. JOHN
E. SANTA CLARA
N. FIRST ST.
SEE VOL

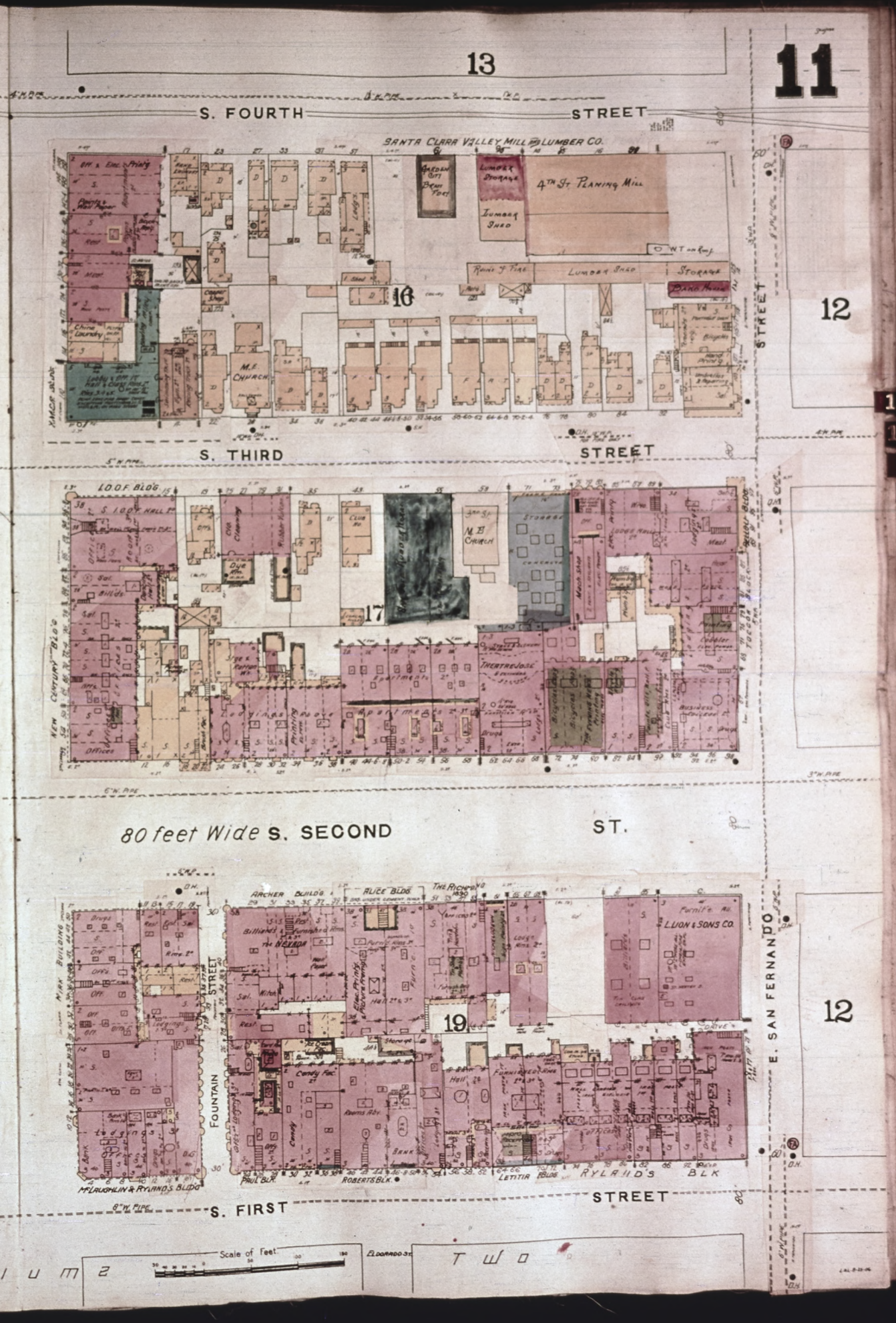
13
11
S. FOURTH STREET
SANTA CLARA VALLEY MILL & LUMBER CO.
4TH ST. PLANING MILL
LUMBER SHED
STORAGE
16
M.E. CHURCH
12
STREET
S. THIRD STREET
I.O.O.F. BLDG
17
M.E. CHURCH
THEATRE JOSE
80 feet Wide S. SECOND ST.
ARCHER BUILD'G
ALICE BLDG
THE RICHELIEU
L. LION & SONS CO.
19
RYLAND'S BLK
McLAUGHLIN & RYLAND'S BLDG
FOUNTAIN STREET
E. SAN FERNANDO
12
S. FIRST STREET
Scale of Feet
TWO

17
SOUTH FOURTH
S. P. R.
11
STREET
42
LICK LIVERY & HACK CO.
Wagon & Carriage No.
Hidden Parts in Buildings
Stables
Furnishing
Auto Repg.
Stge
Auto Repg.
Co. Station
Vacant
A.M.E. Zion Church
JEWISH SYNAGOGUE
SOUTH THIRD
41
Liquors
Paint Fac.
Auto Repg.
Paint Mfg.
Auto Repg.
Flats
Shed
Lodgings
COFFEE CLUB
BILLIARDS
1ST BAPTIST TABERNACLE
SOUTH SECOND
HALE BUILDING
E. SAN FERNANDO
11
40
HALL
HALL
O. A. HALE
DEPT. S.
SKYLIGHT
APARTMENTS
Rooms
Stge
Offs
Lodgings
Offices
Rooms
Furnished Rms
Lodgs Above
No 1.- CENTRAL BLK.- No 2.
DOERR BLDG.
SOUTH FIRST
See

12
17
R. TRACK.
STREET
STREET
19
45
FIRST CONGREGATL CHURCH
Flats
STREET
STREET
60 Feet Wide
44
Y.W.C.A. BUILDING
BAPTIST CHURCH
Flats
STREET
80 Feet Wide
E. SAN ANTONIO
E. SAN CARLOS
43
CENTRAL MARKET
THEATRE DE LUXE
MASONIC TEMPLE
DRUGS
BETHELL BLK.
STREET
19
Scale of Feet.
TWO

14
N. SEVENTH STREET
8
STREET
186
HORACE MANN SCHOOL
Clerks Rms.
Flats
Shed
STREET
N. SIXTH STREET
7
63
FIRST M.E. CHURCH
BALCONY AROUND
OBSERVATORY BLK.
N. FIFTH OR MAIN STREET
7
E. ST. JOHN
64
SPIRITUAL TEMPLE
UNITED PRESBYN. CHURCH
AUTO REPAIRING
WOOD YARD
BOTTLE & IRON YARD
SCRAP IRON YARD
PACIFIC GAS & ELEC. CO.
Storage
JUNK
Apartments
Plumbing & Tinning
E. SANTA CLARA
N. FOURTH STREET
S. P. R. R.
11

14
San Jose Wis.
13
S. SEVENTH STREET
7th Day Adventist Church
Gasoline Filling Station
Wood Pile
Wood Shed
181
Flats
Catholic School
17
E. SAN FERNANDO STREET
State Normal School Grounds
S. SIXTH STREET
Franklin Motor Car Co. Garage
62
1st Christian Church
S. FIFTH OR MAIN STREET
Oil Station
Wood Yard
Wood Shed
Apartments
Newman Hall
61
Rooms
Lodgings
S. FOURTH STREET
Scale of Feet.
11

15
N. TENTH ST.
8
STREET
191
Shed
Finishing Rm
Apartments 2nd
PARISIAN CLEANING & DYEING CO.
STREET
N. NINTH ST.
ST PATRICK'S SUNDAY SCHOOL
ST PATRICK'S R.C. CHURCH
184
Flats
APARTMENTS
N. EIGHTH ST.
8
E. ST. JOHN
185
Shed
APARTMENTS
GRACE BAPTIST CHURCH
AUDITORIUM
E. SANTA CLARA
N. SEVENTH ST.
13

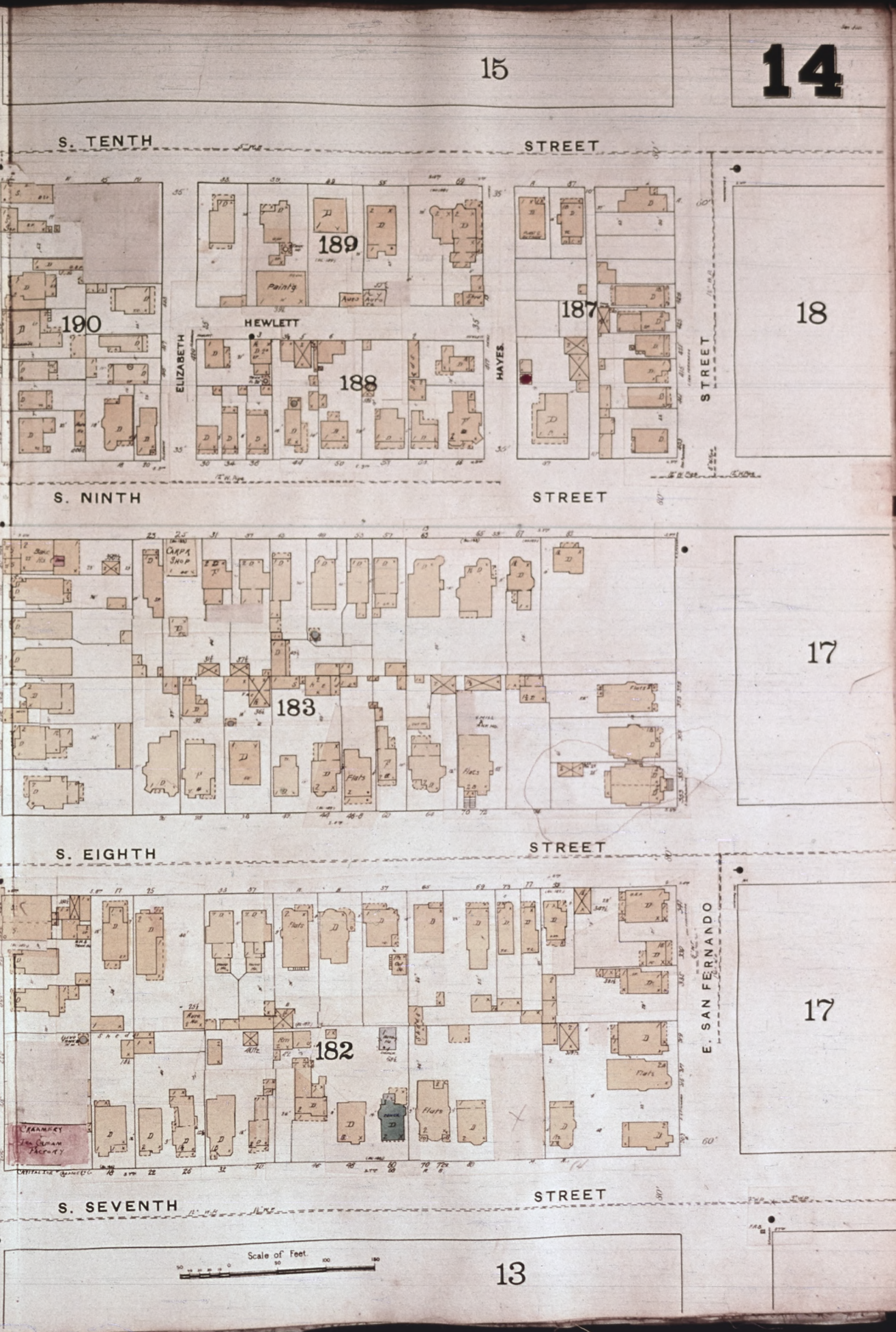
14
15
S. TENTH STREET
190
189
Painty
HEWLETT
ELIZABETH
188
HAYES
187
STREET
18
S. NINTH STREET
CARPT SHOP
183
Flats
17
S. EIGHTH STREET
182
Flats
E. SAN FERNANDO
CREAMERY
ICE CREAM FACTORY
17
S. SEVENTH STREET
Scale of Feet.
13

16
N. THIRTEENTH
(N. TWELFTH)
ST.
STREET
322
STREET
N. TWELFTH
(N. WHITNEY)
ST.
9
193
N. ELEVENTH
ST.
E. ST. JOHN
8
192
APARTMENTS
E. SANTA CLARA
N. TENTH
ST.
14

15
CORRECTED
JAN. 1906
328
S. THIRTEENTH ST.
(S. TWELFTH)
323
18
S. TWELFTH ST.
(S. WHITNEY)
194
S. ELEVENTH ST.
195
18
E. SAN FERNANDO ST.
S. TENTH ST.
Scale of Feet.

N. SEVETEENTH 27 ST.
(N. FOURTEENTH)

S. SEVENTEENTH

S. 17TH

10 STREET

327

Cleaners

331

N. SIXTEENTH ST.
(N. CRITTENDEN)

S 16TH

9

326

Temple Laundry Co.

N. FIFTEENTH ST.
(N. THIRTEENTH)

S 15TH

E. ST. JOHN

325

N. FOURTEENTH ST.
(N. PRIEST)

S 14TH

9

324

N. THIRTEENTH 15 ST.
(N. TWELFTH)

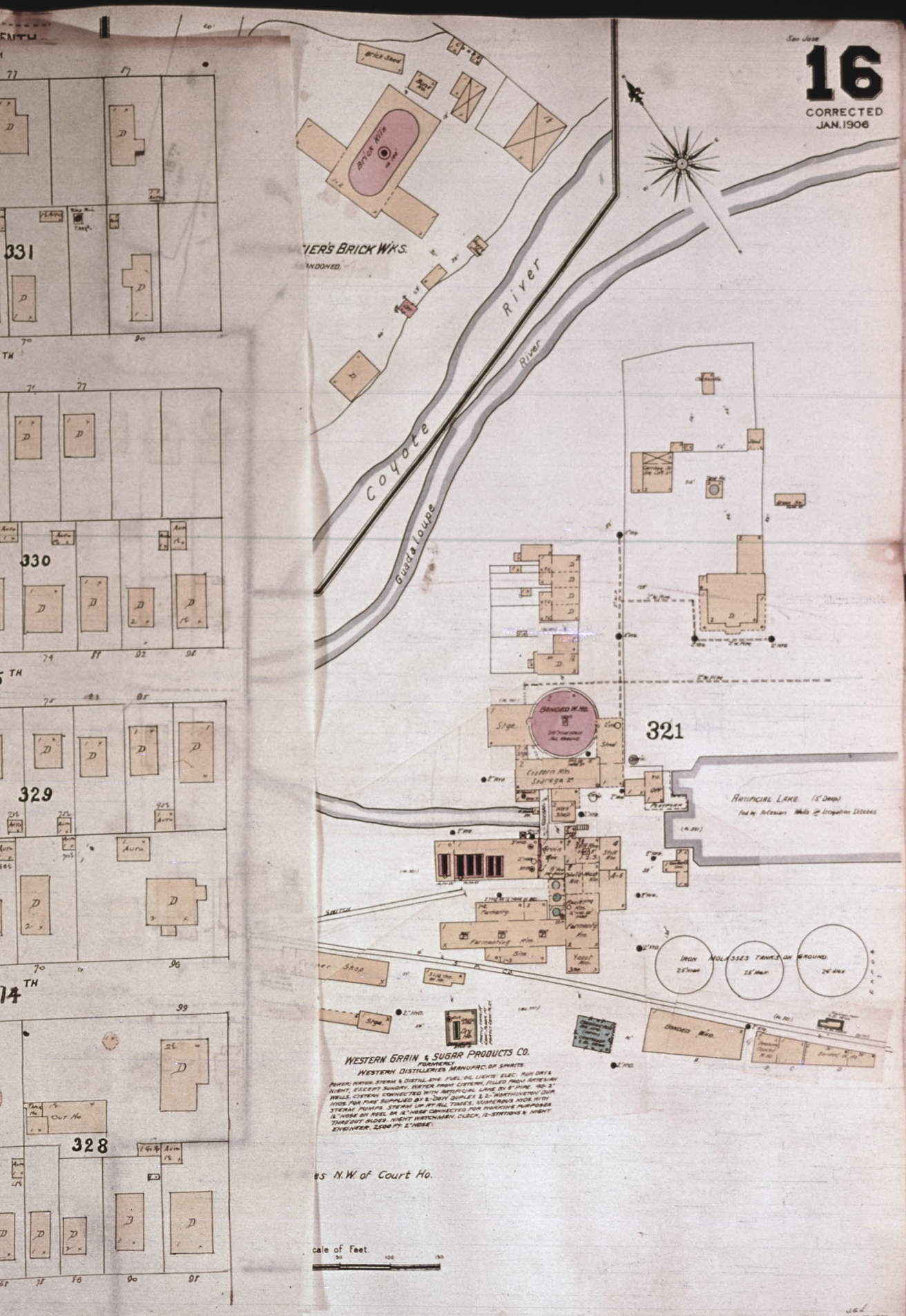
San Jose
16
CORRECTED
JAN. 1906
Brick Kiln
Brick Shed
Coyote
River
Guadalupe
River
331
330
329
328
321
Bonded W. Ho.
Stge.
Cistern Rm.
Artificial Lake
Iron Molasses Tanks on Ground
Bonded Wh.
Fermenting Rm.
Yeast Rm.
Out Ho.
Western Grain & Sugar Products Co.
Formerly
Western Distilleries Manufac. of Spirits
Power, water, steam & distillery. Fuel, oil. Lights: elec. run day & night, except Sunday. Water from cistern, filled from artesian wells. Cistern connected with artificial lake by 6" pipe. 40-2" hose for fire supplied by 2-duplex & 2-Worthington duplex steam pumps. Steam up at all times. Hydrants for marking purposes. 1½" hose on reel. 24 1½" hose connected for marking purposes. Twenty-eight miles. Night watchman, clock, 12-stations & night engineer. 2500 ft. 2" hose.
es N.W. of Court Ho.
cale of Feet.
50
100
150

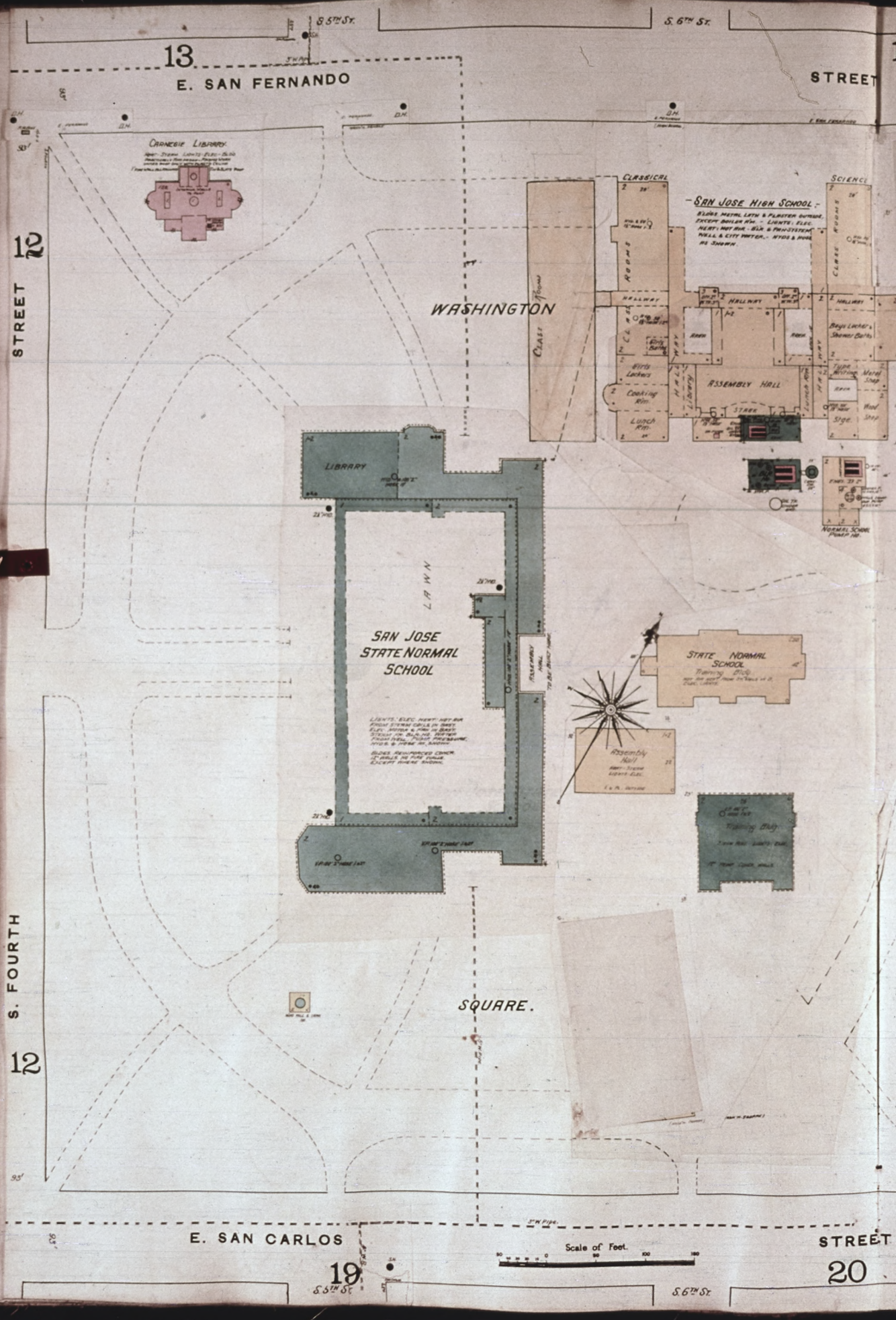
S. 5TH ST.
S. 6TH ST.
13
E. SAN FERNANDO
STREET
CARNEGIE LIBRARY
12
STREET
WASHINGTON
CLASSICAL
SCIENCE
SAN JOSE HIGH SCHOOL
CLASS ROOMS
HALLWAY
ASSEMBLY HALL
Girls Lockers
Cooking Rm.
Lunch Rm.
Boys Locker & Shower Baths
Type Writing
Metal Shop
Wood Shop
Stge.
LIBRARY
LAWN
SAN JOSE STATE NORMAL SCHOOL
ASSEMBLY HALL
STATE NORMAL SCHOOL
Training Bldg.
Assembly Hall
NORMAL SCHOOL PUMP HS.
S. FOURTH
SQUARE.
12
E. SAN CARLOS
STREET
Scale of Feet.
19
20
S. 5TH ST.
S. 6TH ST.

17
13
14
18
20
E. SAN FERNANDO
ST.
STREET
STREET
STREET
E. SAN ANTONIO
ST.
S. SEVENTH
S. EIGHTH
S. NINTH
E. SAN CARLOS
ST.
202
203
204
Glass Rooms
Sheet Metal
Machine Shop
Auto Shop
Miscellaneous
Kitchen Shop
Carpenter
Blacksmith
Sundries
Plating Department
Flats
Hotel

14
15
E. SAN FERNANDO
ST.
17
STREET
STREET
STREET
201
198
E. SAN ANTONIO
ST.
200
199
196
S. NINTH
S. TENTH
S. ELEVENTH
17
E. SAN CARLOS
ST.
SAN CARLOS
20


18
CORRECTED JAN. 1906.
15
E. SAN FERNANDO ST.
E. SAN ANTONIO ST.
E. MARTHA ST.
E. BESTOR ST.
S. TWELFTH (S. WHITNEY) ST.
S. THIRTEENTH (S. THELFTH) ST.
S. FOURTEENTH (S. PRIEST) ST.
S. ELEVENTH ST.
197
317
318
310
320
315
26
HOME OF BENVOLENCE
FLAT GROUNDS
POULTRY HOUSES
Children's Hospital
Cultivated Field
Not Opened
Scale of Feet.

12
EAST SAN CARLOS
LOCURTO MOTOR CO
AUTO SALES
GARAGE
AUTO SALES
REPAIRING
PAINTS
1ST METHODIST CHURCH SOUTH
28
S. FIRST STREET
STREET
APARTMENTS
FLATS
29
STREET
23
EAST SAN SALVADOR
AUTO SHOW RM.
AUTO SHOW RM
AUTO SHOW RM
AUTO REPAIRING
31
VACANT
AUTO REPA
PRESBYTN CHURCH
AUTO REPAIRING
GARAGE
S. SECOND
32
CORRAL
APARTMENTS
S. THIRD
23
EAST WILLIAM
21
2
3
14
15
17
19


19
12
17
20
21
STREET
S. FOURTH
S. FIFTH OR MAIN
S. SIXTH
230
231
232
233
234
235
Flats
Apartmts.
VACANT
Scale of Feet

17
EAST SAN CARLOS
19
STREET
236
STREET
237
STREET
2
3
14
15
17
19
20
EAST SAN SALVADOR
S. SIXTH
245
S. SEVENTH
244
S. EIGHTH
19
EAST WILLIAM
22


20
17
18
22
STREET
STREET
STREET
STREET
STREET
STREET
S. NINTH
S. TENTH
S. ELEVENTH
238
239
240
241
242
243
Scale of Feet.


S 17TH ST
Coyote River
859
848
S 16TH ST
858
849
S 15TH ST
857
850
S 14TH ST
LOS ST

S 14 ST
E SAN CARLOS
E SAN SALVADOR
E WILLIAM ST
856
851
S 13TH ST
855
852
S 12TH ST
854
853
S 11TH ST

EAST WILLIAM
EAST REED
EAST MARGARET
STREET
STREET
STREET
S. FIRST
S. SECOND
S. THIRD
CARRIE
19
34
35
38
39
23
17
19
20
21
22
25
26
Wood Working Bldg.
Machine Shop
Shop
Auto Shop
Garage
Men Shop
Auto Repairing
Brick with Stone Trimmings Wooden Roof Tiled 25' to Eaves
German Cath. Church
Shed
School Room (R.C.)
Notre Dame Institute
R.C. School
Flats
Centrella M.E. Church
Shed
Plumbers Supplies
Junk
Junk Yard
Stge.
Office
Stge.
Advertiser Yard
Fish Laundry
Wood, Coal & Hay
Oil & Gasoline Station
Flats
Shed
Flats
Shed

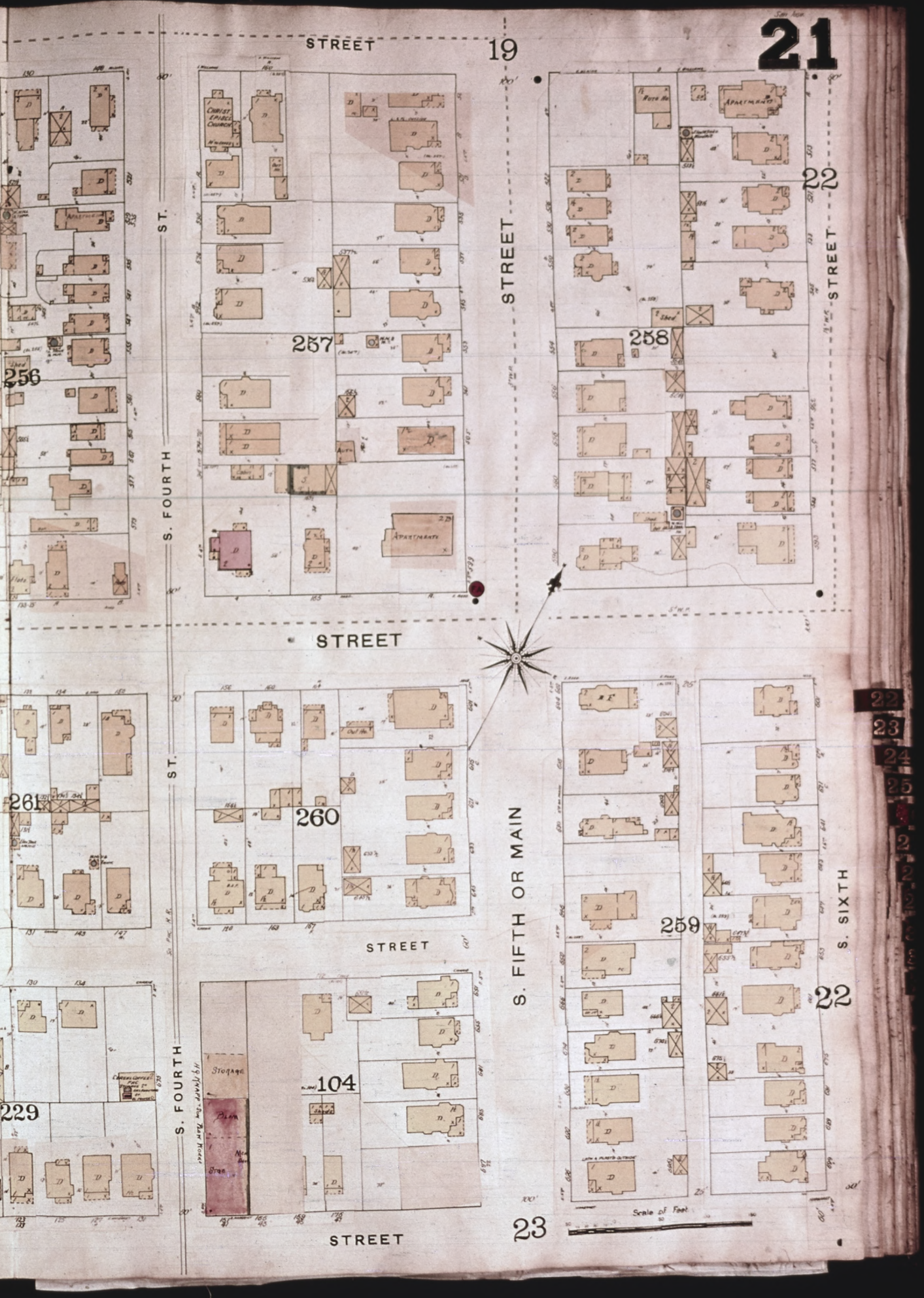
21
STREET
19
22
STREET
257
258
256
S. FOURTH ST.
Apartments
Christ Episcopal Church
STREET
261
260
259
104
229
S. FIFTH OR MAIN
S. SIXTH
Storage
Plum
Stor
Scale of Feet
23
22
23
24
25

20
EAST WILLIAM
21
STREET
246
STREET
247
STREET
248
EAST REED
17
19
20
21
22
S. SIXTH
255
LOWELL SCHOOL
S. SEVENTH
254
S. EIGHTH
253
21
24
EAST MARGARET

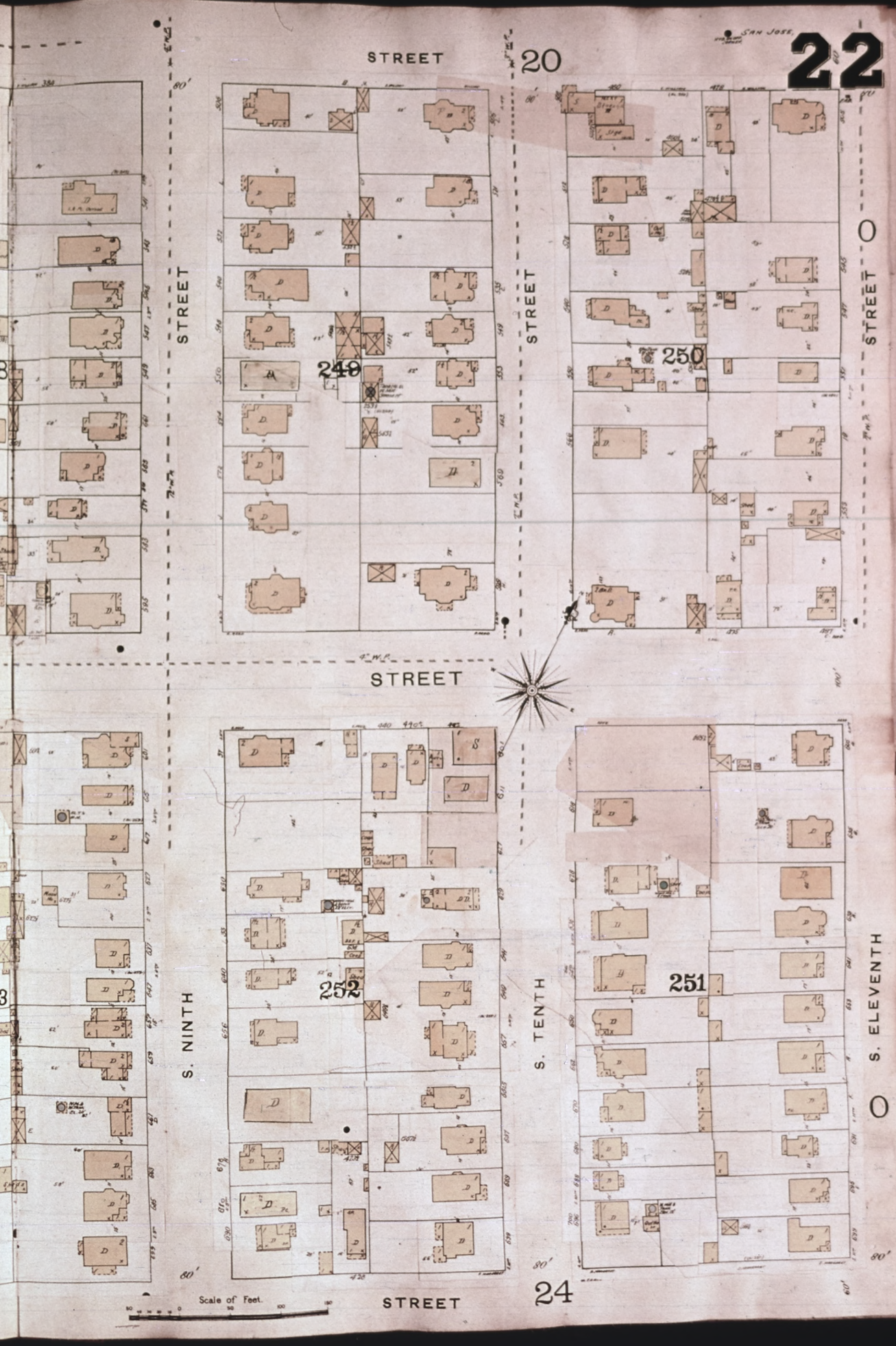
22
SAN JOSE
STREET
20
STREET
STREET
STREET
249
250
STREET
S. NINTH
S. TENTH
S. ELEVENTH
252
251
STREET
24
Scale of Feet.
23
24
25

MARKET St
837
838
S 16TH St
S 15TH ST.
REED St
845
844
E. WILLIAM St

17
19
20
21
22

MARGAR
839
842
S 12TH ST
841
840
S 11TH ST

21
EAST MARGARET
STREET
STREET
STREET
271
272
273
PATTERSON
274
EAST VIRGINIA
S. FIRST
S. SECOND
S. THIRD
282
281
280
LEWIS
Packers' General Equipment Co Factory
Campbell & Budlong Mach. Shop
25
EAST MARTHA
17
19
20
21
22
23

STREET
21
O. A. HARLAN & CO
Fruit Packing
Packing
Storage
273
Warehouse
Stge.
275
BEECH-NUT CO. OF CALIFORNIA
STREET
24
STREET
STREET
276
Stge.
Storage
74
THE SHAW FAMILY INC.
138
Coal Shed
STREET
Storage
Shed
Storage
Beer Bottling
280
Packing
Stge.
278
Storage
Packing
Stge & Box Making
Warehouse
Stge.
PACIFIC COAST DRIED FRUIT CO.
FRUIT PACKING HQ.
STREET
PYLE & SONS' FRUIT & VEGETABLE CANNERY
S. FOURTH
S. FIFTH OR MAIN
Shower Bath
PLAYGROUND No. 1
277
S. SIXTH
SAN JOSE PUBLIC SCHOOLS
24
279
Canned Goods W'hse
C. H. N. Storage
Stge.
139
Cannery
STREET
25
Scale of Feet.

EAST MARGARE
22
23
STREET
285
STREET
286
STREET
287
E. VIRGINIA
STREET
E. VI
S. SIXTH
290
S. SEVENTH
291
S. EIGHTH
292
23
26
EAST MARTHA

24
STREET
22
STREET
STREET
STREET
288
289
VIRGINIA
STREET
S. NINTH
S. TENTH
S. ELEVENTH
293
294
STREET
26
Scale of Feet.

23
EAST MARTHA
Rug Fac.
Painting
Chine Laundry
295
Wood Shed
Hay & Grain
Auto
Knapp Pub. Hse.
300
WILLOW ST.
S. FIRST
STREET
S. SECOND
STREET
296
301
S. THIRD
STREET
297
Drying
Concrete
Wood
Drying
Drying
Drying
Brick Machine
PETERSON-KARTSO
Bx Mach.
Out Hse.
Garage
Gas Station
GOODYEAR ST.
EAST KEYES
O
TWO
VOLUME
20
21
22
23
24
25

25
23
STREET
Warehouse
Reinforced Concrete
Outside Walls Partly Brick
Machine Shop
Mach. Shop
298
Service Building
Storage
Office
Open Water
STREET
299
26
STREET
S. FOURTH
ST.
Not Opened
Shed
Floor Tile
Continuous Brick Kiln
Shed
Shed
Shed
Coal Shed
10' to Eave
Continuous Brick Kiln
Can Warehouse
Concrete Floor
Kiln
Kiln
Kiln
Kiln
Pottery Moulding 2t
Storage
303
Tile Cutting
Fire Stop Shed
S. FIFTH OR MAIN
Not Opened
304
S. SIXTH
26
Oil Tank in Ground
Brick Yard
Storage Shed
Coal Pile
Kiln
Can Warehouse
Scale of Feet
STREET
0

24
EAST MARTHA
25
STREET
305
STREET
306
STREET
EAST BESTOR
(NOT
OPENED.)
S. SIXTH
25
310
S. SEVENTH
NOT OPENED
311
S. EIGHTH
312
EAST KEYES
20
21
22
23
24
25
26

27
28
29
30
31
32

28
339
N. TWENTIETH
(CAREY)
STREET
(AVE.)
S. TWENTIETH
(WEBSTER)
10
333
GARDEN CITY
SANITARIUM
334
WICHITA
AVE.
AVENUE
ROCK
ALUM
S. NINETE
(CLAY)
Coyote
Auto Repairs
Wet Wash Laundry
Feed & Fuel Yard
S.J.F.D. Chemical
N. 18TH
(LATHROP ST.)
10
E. ST. JOHN
ST.
332
STORAGE
AUTO REPAIRS
SAN JOSE WATER CO.
N. SEVENTEENTH
(N. FOURTEENTH)
ST.
16
SIXTH CLARA ST.
16
9
20
21
22
23
24
25
26
27

27
28
STREET
ETH
WEBSTER ST. M. E. CHURCH
ST.
JEFFERSON
583
338
STREET
NETEENTH
(CLAY)
ST.
CALHOUN
336
337
High Water During Submerged
River.
335
Scale of Feet.
S. SEVENTEENTH
(S. FOURTEENTH)
ST.
331
1020
28
29
30
31
32

S. 20TH
S. 19TH ST.
S. 18TH ST.
S. 17TH ST.
JEFFERSON
FRANKLIN
FRANKLIN
583
874
869
875
876
868
860
Coyotes Creek

ST.
874
ALLEY
879
ST.
BEACH
878
E. WILLIAM
ST.
Hay Barn
Hay Barn
Hay Ho
Hen House
877
Coyote Creek
Coyote Creek

N. TWENTY-FOURTH ST.
29
S. TWENTY-FOURTH
(McLAUGHLIN)
344
S. TWENTY-THIRD
(ADAMS)
AVENUE
343
340
S. TWENTY-SECOND
(MONROE)
342
N. TWENTY-FIRST ST.
(SULLIVAN AV.)
S. TWENTY-FIRST
(JONES)
ALUM ROCK
339
27
341
N. TWENTIETH ST.
(CAREY AV.)
S. TWENTIETH
(WEBSTER)
27

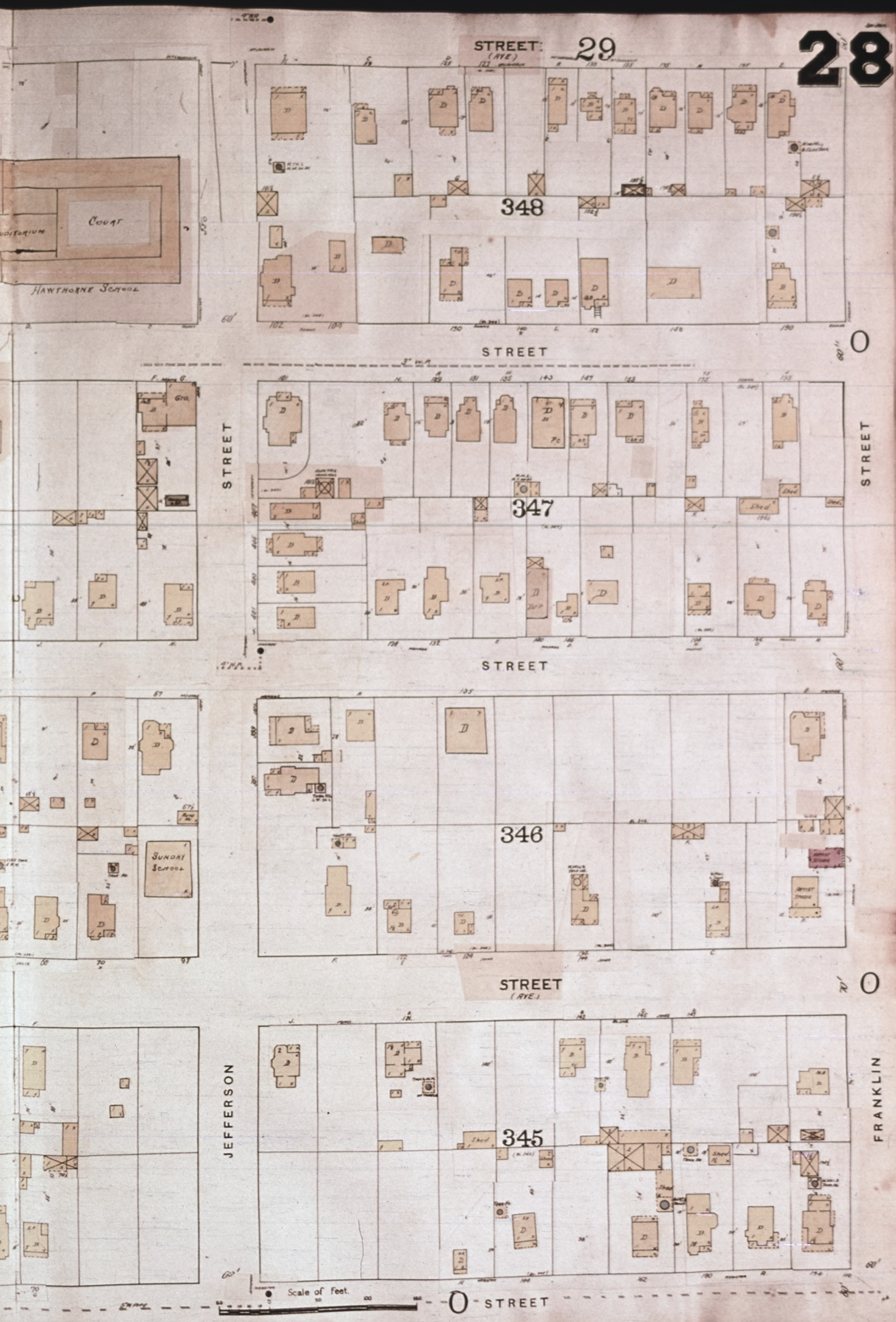
STREET: 29
(AVE)
348
COURT
AUDITORIUM
HAWTHORNE SCHOOL
STREET
347
STREET
STREET
346
SUNDAY SCHOOL
STREET
(AVE)
345
JEFFERSON
FRANKLIN
Scale of Feet.
STREET

N. TWENTY-EIGHTH STREET
S. TWENTY-EIGHTH (WOOSTER)
352
357
AVENUE
AVENUE
N. TWENTY-SEVENTH STREET (FAIRBROTHER AVE.)
351
Car House
San Jose R.R. Co.
Painting
Stand
San Jose Lumber Co's Yard
N. TWENTY-SIXTH STREET
S. TWENTY-SIXTH (HALE)
350
355
N. TWENTY-FIFTH STREET (BREYFOGLE AV.)
349
ALUM ROCK
SHORTRIDGE
N. TWENTY-FOURTH STREET
S. TWENTY-FOURTH (McLAUGHLIN)
28

STREET
(AVENUE)
AVENUE
AVENUE
AVENUE
358
359
360
STREET
(AVENUE)
354
355
356
WRIGHT
WHITTON
LENDRUM
STREET
(AVE)
28
Scale of Feet

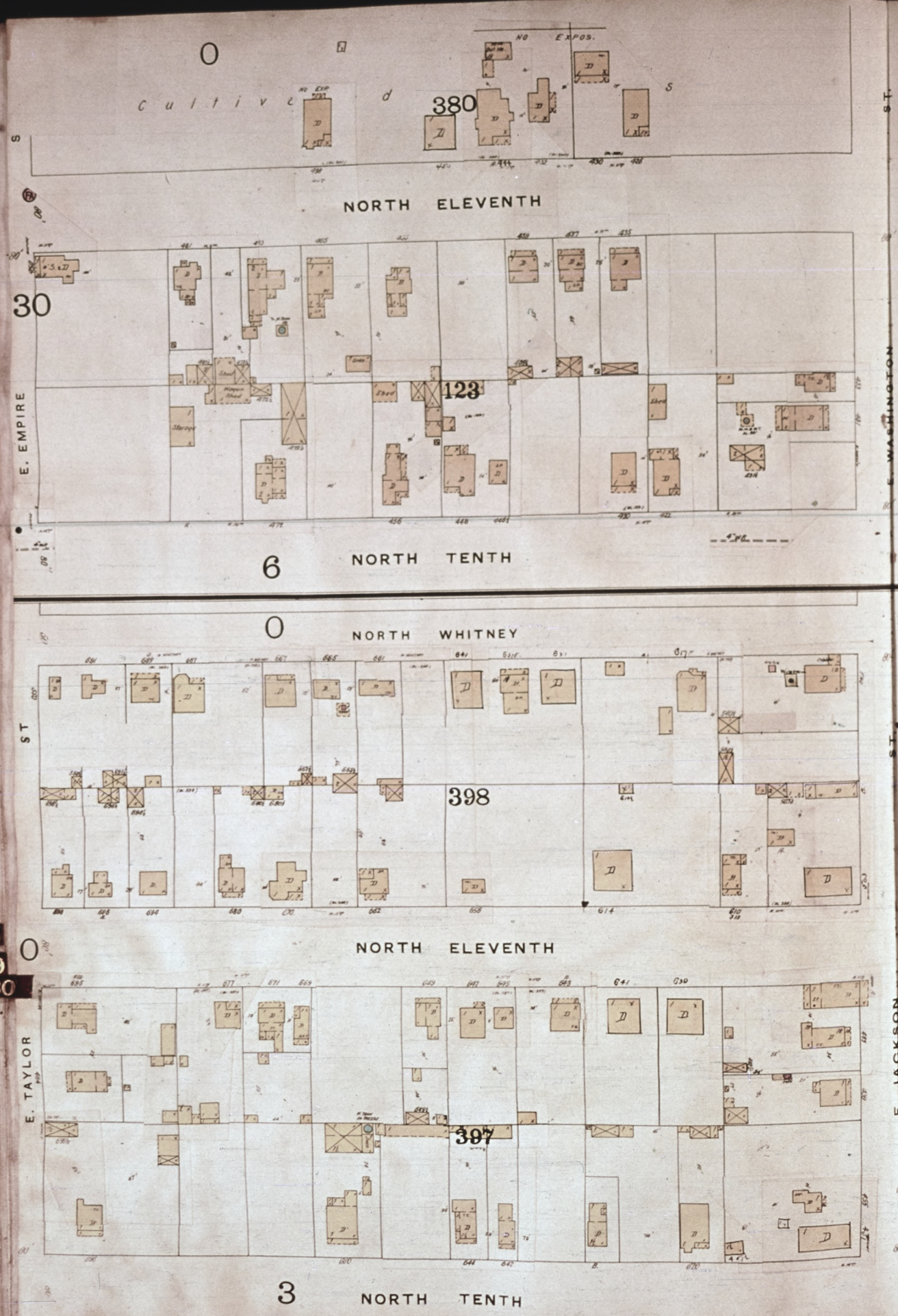
0
NO EXPOS.
cultivated
380
S
NORTH ELEVENTH
30
123
E. EMPIRE
E. WASHINGTON ST.
6
NORTH TENTH
0
NORTH WHITNEY
ST
398
NORTH ELEVENTH
0
E. TAYLOR
397
E. JACKSON ST.
3
NORTH TENTH

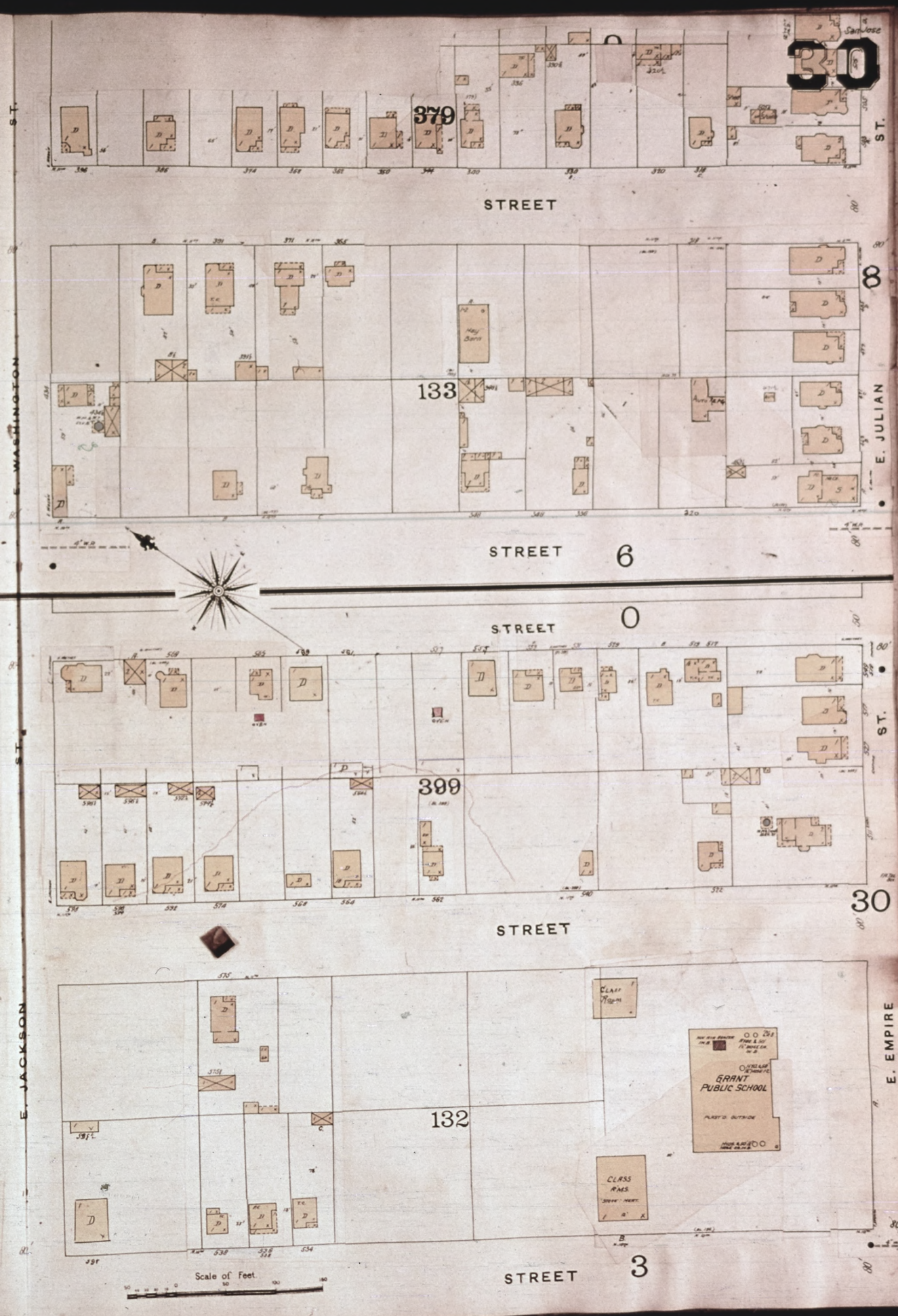
30
San Jose
379
STREET
ST.
E. WASHINGTON ST.
133
8
E. JULIAN
STREET
6
STREET
0
399
ST.
30
STREET
E. JACKSON ST.
132
CLASS ROOM
GRANT PUBLIC SCHOOL
CLASS RMS.
E. EMPIRE
STREET
3
Scale of Feet

TAYLOR
JACKSON
EM
1214
1205
N. 16TH ST.
1213
1206
N. 15TH ST.
1212
1207
N. 14TH ST.
1211
1208
N 13TH ST.
1210
1209
N. 12TH ST.

30 B
OR ST.
N. 17TH ST.
N. 18TH ST.
N. 19TH ST.
N. 21ST ST.
1215
1216
1217
1218
SON ST.
1205
1204
1203
1202
1201
MPIRE ST

1249
1250
1238
N. 13TH ST.
1248
1247
1240
N 12TH ST
1245
1246
1241
N. 11TH ST.
1244
1243
1242
N. 10TH ST.

N. 17TH ST.
1256
1255
1236
N. 16TH ST.
1253
1254
1237
N. 15TH ST.
1252
1251
1238
N. 14TH ST.
ROSA
1249
ESTAL
1250
MISSION
1239
TAYLOR

EMPIRE ST.
WASHINGTON ST.
N. 12TH ST.
N. 13TH ST.
N. 14TH ST.
N. 15TH ST.
N. 16TH ST.
1185
1186
1187
1182
1183
1180
379
E. JULIAN

30^

N. 21ST ST.
1192
1175
N. 20TH ST.
1191
1176
N. 19TH ST.
1190
1177
N. 18TH ST.
1189
1178
N. 17TH ST.
1188
1179

861
862
863
864
E SAN CARLOS ST

S 17th St
867
S 16th St
866
S 15th St
865
S 14th St
318
S 13th St
E San Fernando St
E San Antonio St

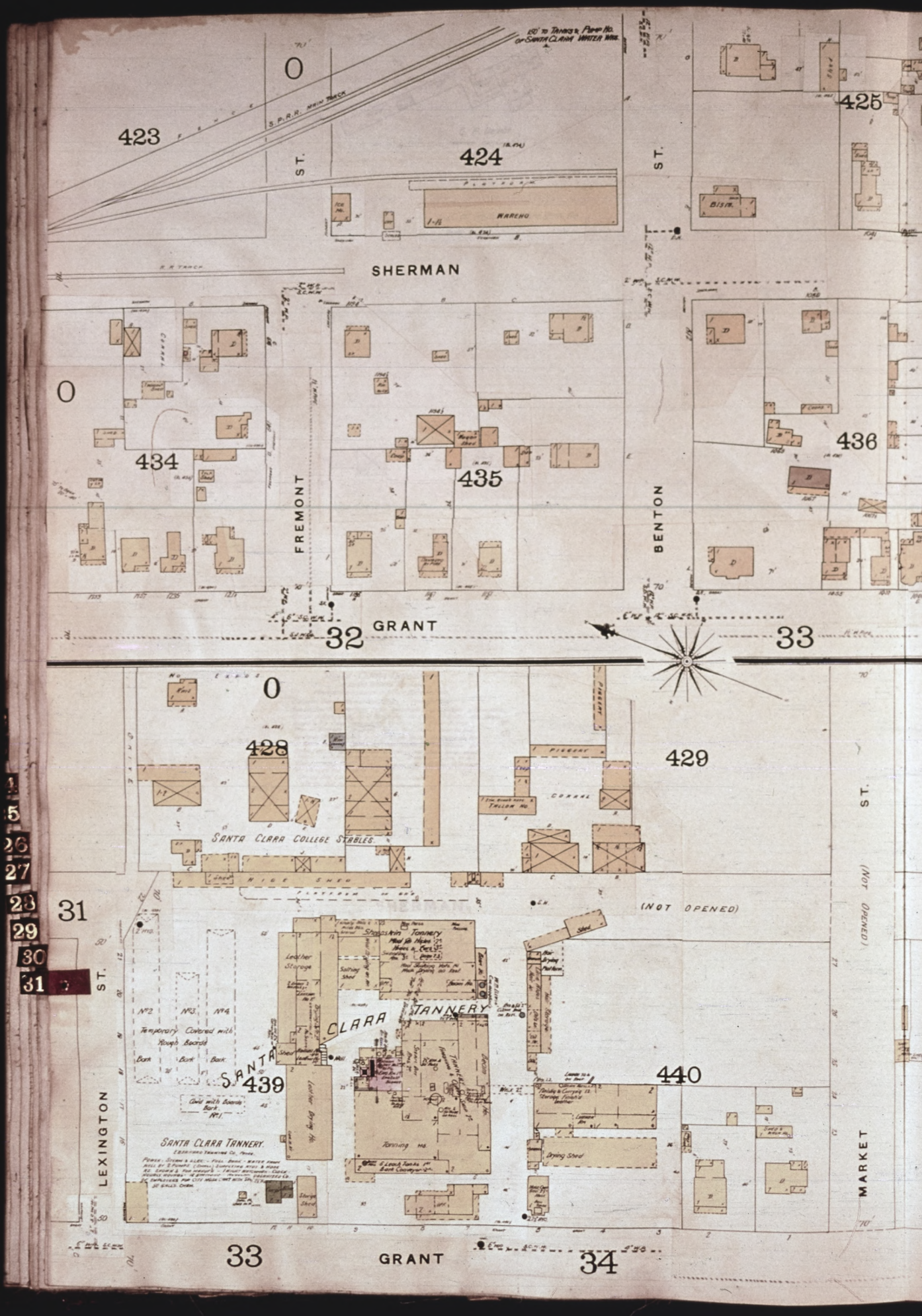
SHERMAN
GRANT
FREMONT ST.
BENTON ST.
LEXINGTON ST.
MARKET ST.
(NOT OPENED)
SANTA CLARA COLLEGE STABLES
SANTA CLARA TANNERY
SANTA CLARA TANNERY.
423
424
425
434
435
436
439
440
428
429
31
32
33
34

31
426
427
ENTERPRISE STEAM LAUNDRY
STREET
ST.
FRANKLIN
437
LIBERTY
438
LEXINGTON
STREET
33
Storage 1st & 2d
Facing & Box Nailing 3d
Grading & Dipping 3d
423
CURED FRUIT ASSOCIATION OF CAL. W. H. No. 10
Mach Shop
CITY WATER WORKS
MUNICIPAL GAS WKS.
Gas Holder
BENTON
442
37
441
BELLOMY
THE ALAMEDA
443
PACIFIC MFG. CO. LUMBER YARD No. 3
Bism Mach Shop
Lumber
Sash & Door Mill
Lumber Shed
LUCAS
Cultivated Field
Scale of Feet
34

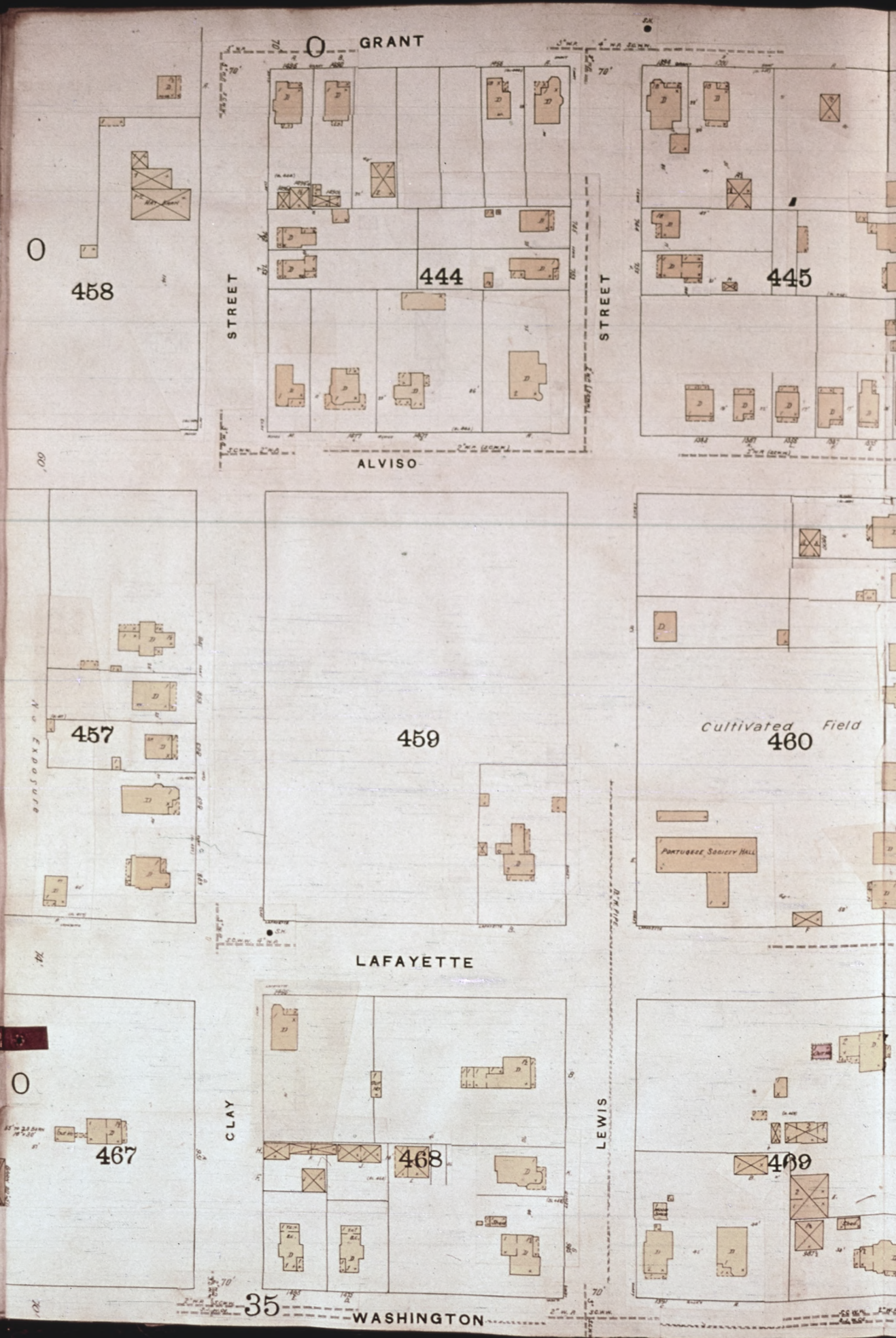
GRANT
STREET
STREET
ALVISO
458
444
445
457
459
460
Cultivated Field
Portuguese Society Hall
LAFAYETTE
CLAY
LEWIS
467
468
469
35
WASHINGTON

32
O STREET
31
33
446
447
CHAPEL
HALL
SANTA CLARA BREWERY
STREET
STREET
STREET
461
462
STREET
Scale of Feet
Cultivated Field
470
471
HARRISON
FREMONT
BENTON
33
35
STREET

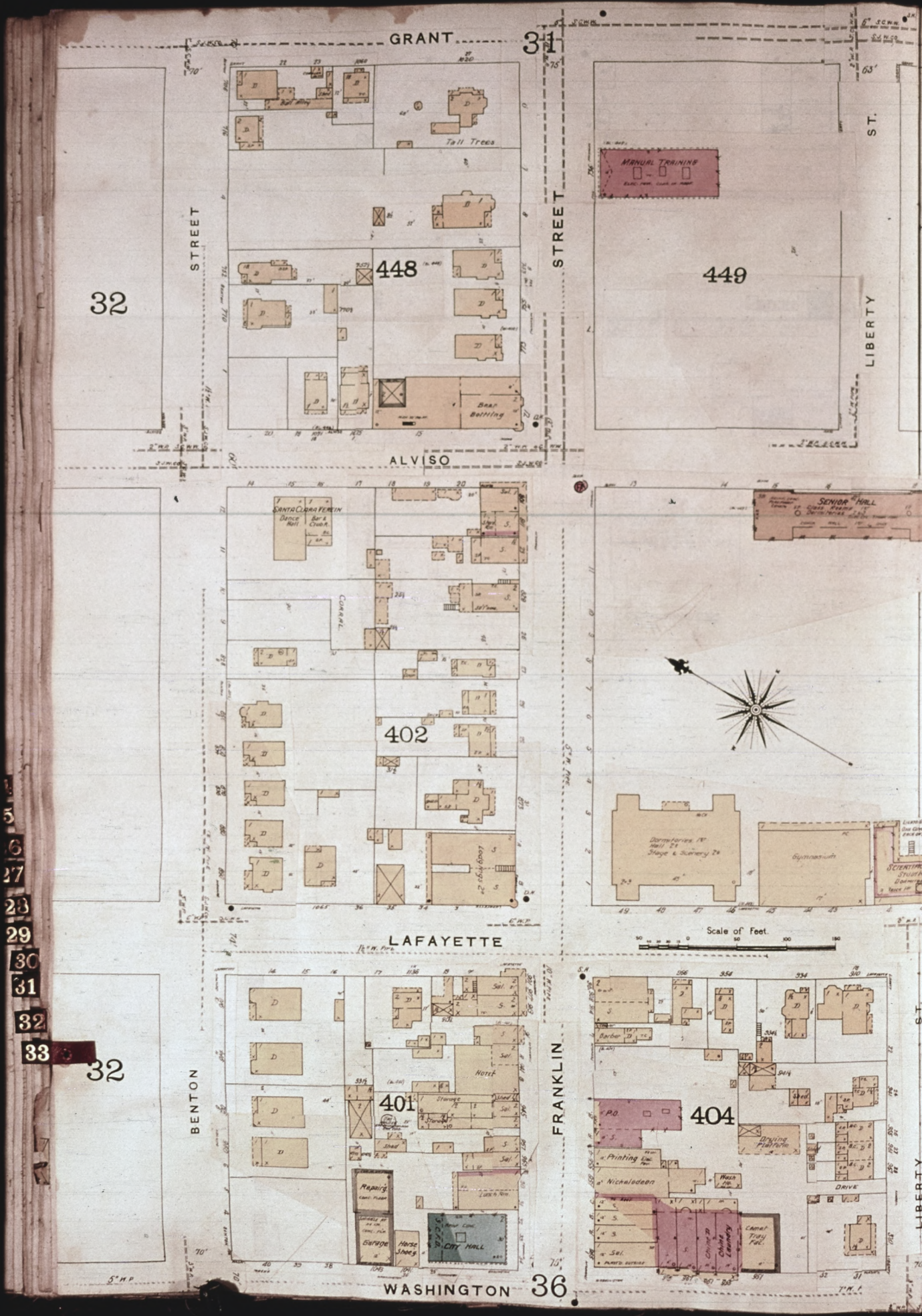
GRANT
31
STREET
STREET
ST.
LIBERTY
32
448
449
Tall Trees
MANUAL TRAINING
Beer Bottling
ALVISO
SANTA CLARA VEREIN
Dance Hall
Bar & Cuban
CORRAL
402
SENIOR HALL
Dormitories
Stage & Scenery
Gymnasium
SCIENTIFIC STUDIES
Scale of Feet.
LAFAYETTE
BENTON
32
401
Hotel
Storage
Shed
Repairs
Garage
Horse Shoes
CITY HALL
FRANKLIN
404
Barber
P.O.
Printing Plant
Nickelodeon
Bowling Platform
DRIVE
Chinese Laundry
Camel Tray Fat.
WASHINGTON
36
LIBERTY
ST.

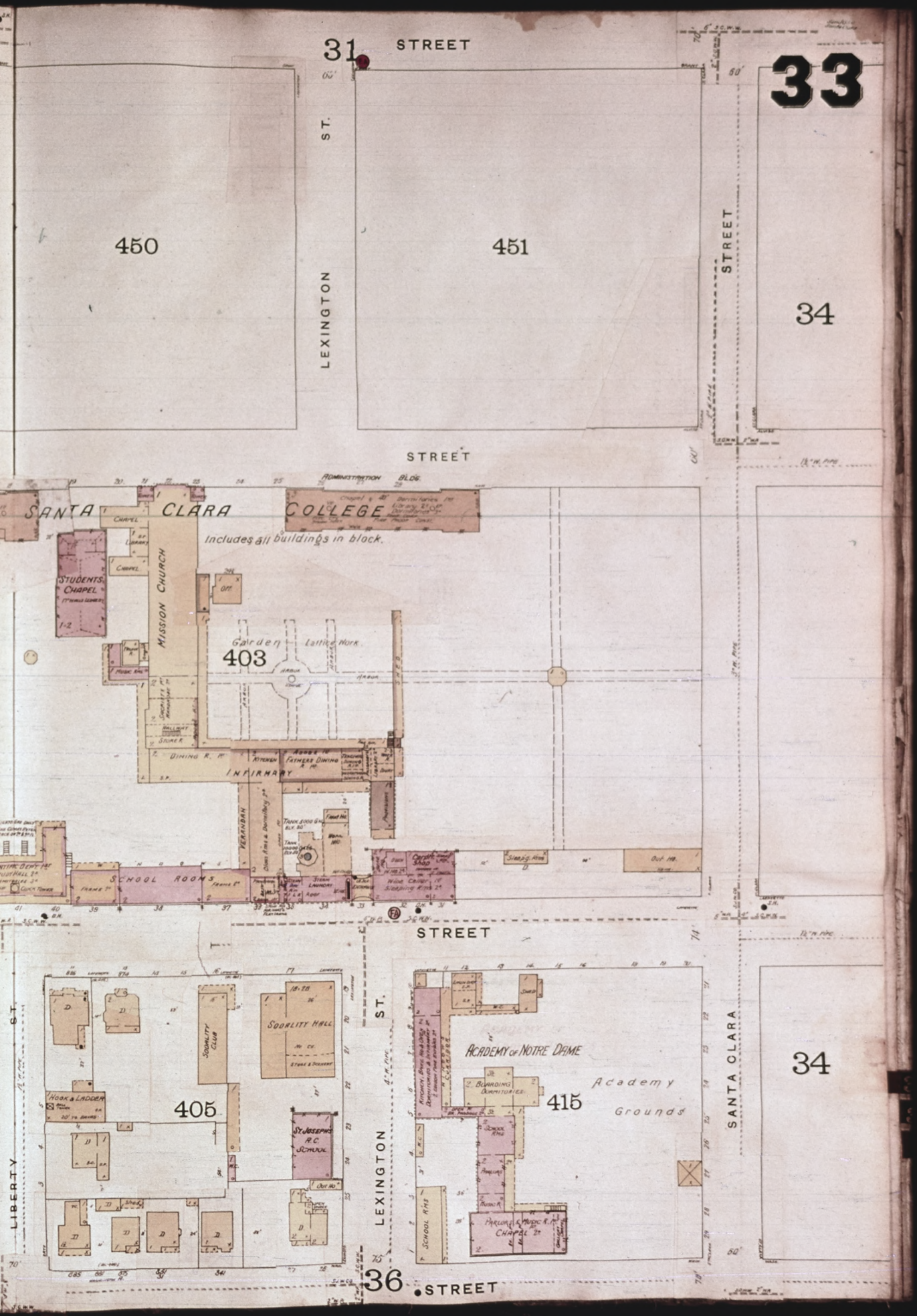
33
31
STREET
ST.
LEXINGTON
450
451
STREET
34
STREET
ADMINISTRATION BLDG.
SANTA CLARA COLLEGE
Includes all buildings in block.
STUDENTS' CHAPEL
MISSION CHURCH
CHAPEL
Garden
Lattice Work
403
INFIRMARY
DINING R.
KITCHEN
FATHERS DINING R.
VERANDAH
SCHOOL ROOMS
STEAM LAUNDRY
WINE CELLAR
SLEEPING RMS
Out Hs.
STREET
LIBERTY ST.
SODALITY CLUB
SODALITY HALL
HOOK & LADDER
405
ST. JOSEPH'S R.C. SCHOOL
LEXINGTON ST.
ACADEMY OF NOTRE DAME
BOARDING DORMITORIES
415
Academy Grounds
SCHOOL RMS
PARLOR & MUSIC R.
CHAPEL
SANTA CLARA
34
36
STREET

31
GRANT
33
STREET
452
453
STREET
STREET
LUMBER PILES
YARD No 1
PACIFIC MFG. CO.
Lumber Shed
Shed
PACIFIC MFG. CO.
YARD No 1
ALVISO
463
464
LAFAYETTE
SANTA CLARA
MARKET
BELLOMY
420
472
33
37
WASHINGTON

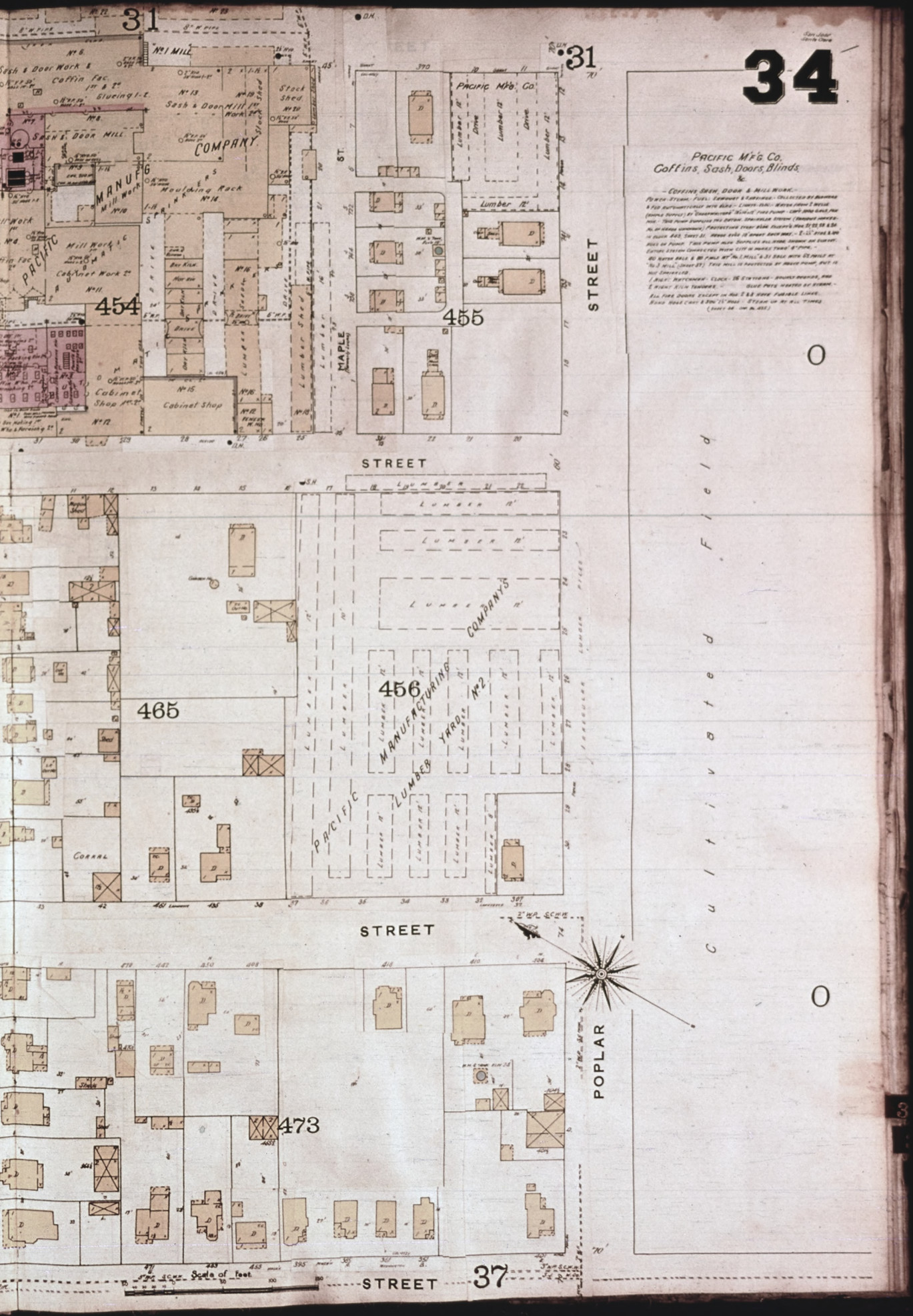
31
34
No 1 MILL
Sash & Door Work &
Coffin Fac.
Gluing I.L.
Sash & Door Mill Work
Stock Shed
SASH & DOOR MILL
COMPANY
MANUFG
Moulding Rack
Mill Work
PACIFIC
Mill Work
Cabinet Work
454
Cabinet Shop
No 15 Cabinet Shop
PACIFIC Mfg Co.
Lumber Drive
Lumber 12'
455
MAPLE ST.
STREET
PACIFIC Mfg. Co.
Coffins, Sash, Doors, Blinds
&c
465
Lumber 12'
COMPANY'S
456
PACIFIC LUMBER MANUFACTURING YARDS No 2
Corral
STREET
POPLAR
473
Scale of Feet
STREET
37
Cultivated Field

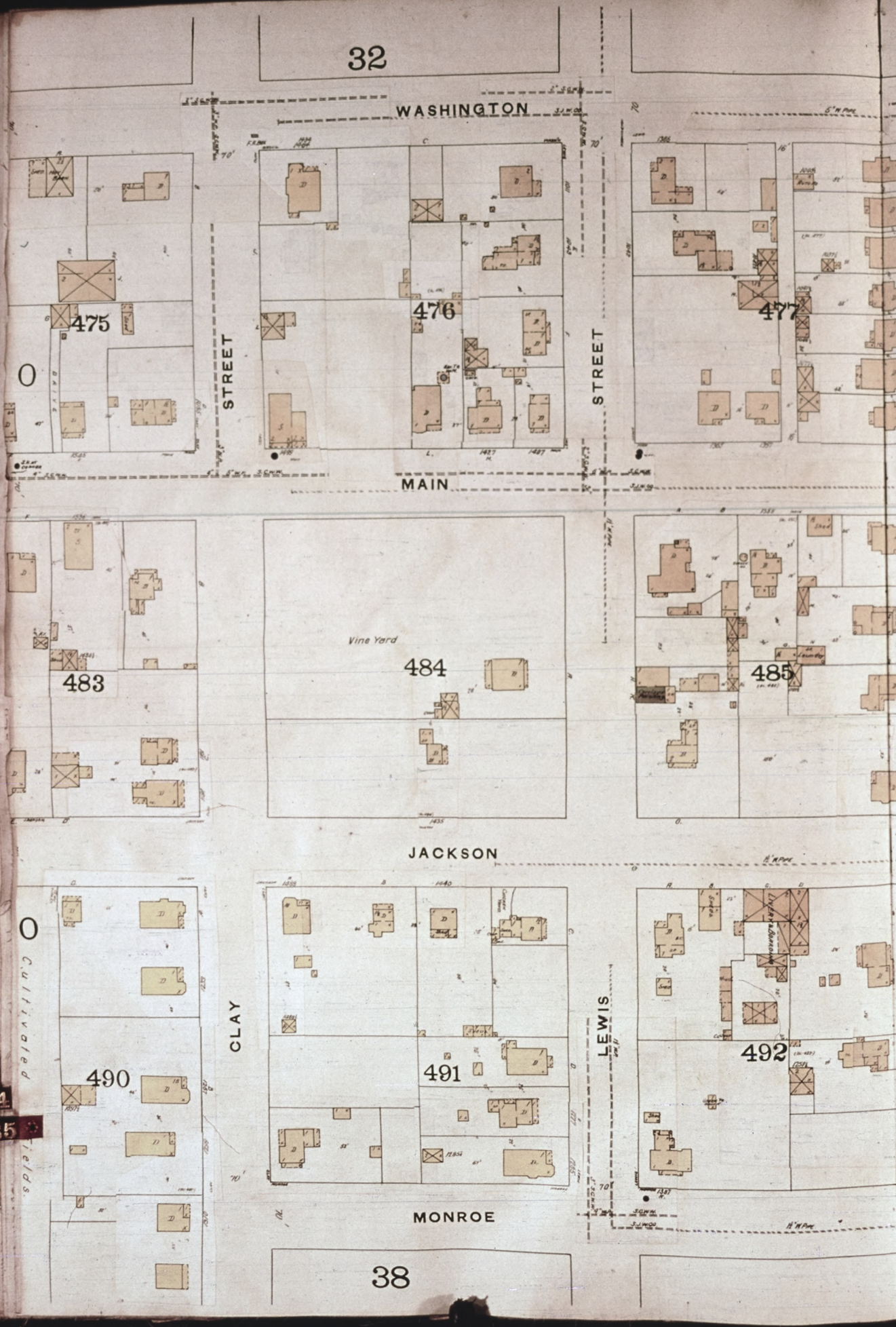
32
WASHINGTON
475
476
477
STREET
STREET
MAIN
483
Vine Yard
484
485
JACKSON
490
491
492
CLAY
LEWIS
MONROE
38
Cultivated Fields
27
28
29
30
31
32
33
34
35

35
32
STREET
478
479
STREET
STREET
36
STREET
486
487
STREET
HARRISON
493
FREMONT
494
Chicken Yard
Press. Church
BENTON
36
STREET
Scale of Feet
38

33
WASHINGTON
35
STREET
408
LIVERY
Wagon No.
Corral
Sheds
Wood Yard
Drug Store
Carriage No.
Hardware
Hotel
Bakery
Meat
Photo
Vac.
Coal & Wood
Hay
Shed
Wigner's Hall 2nd S.
Bakery
Meat
Flats
Shed
Flats
Flats
Christian Chapel
Fr. Shed
Flats
Flats
Flats
Vac.
Shed
Meat
Vac.
Shed
Coal & Wood
Hay
Rest.
Drugs
Lodge Rooms
Dry Goods
Bank
Bldg.
Wood Yard
Bldg.
Rest.
Drugs
Dry Goods
Lodge Rooms
Dry Goods
Bank
Bldg.
Wood Yard
Bldg.
Rest. Mdse.
Marble
Telegh. Off.
Storage
Shed
Furniture
Coal
Wood Yard
Stge.
Shed
Drills
Vac.
Stge.
Wood Yard
Wood Shed
Shed
Corral
Hay & Wood
Printing
Storage
Shed
Bldg.
Bldg.
Bldg.

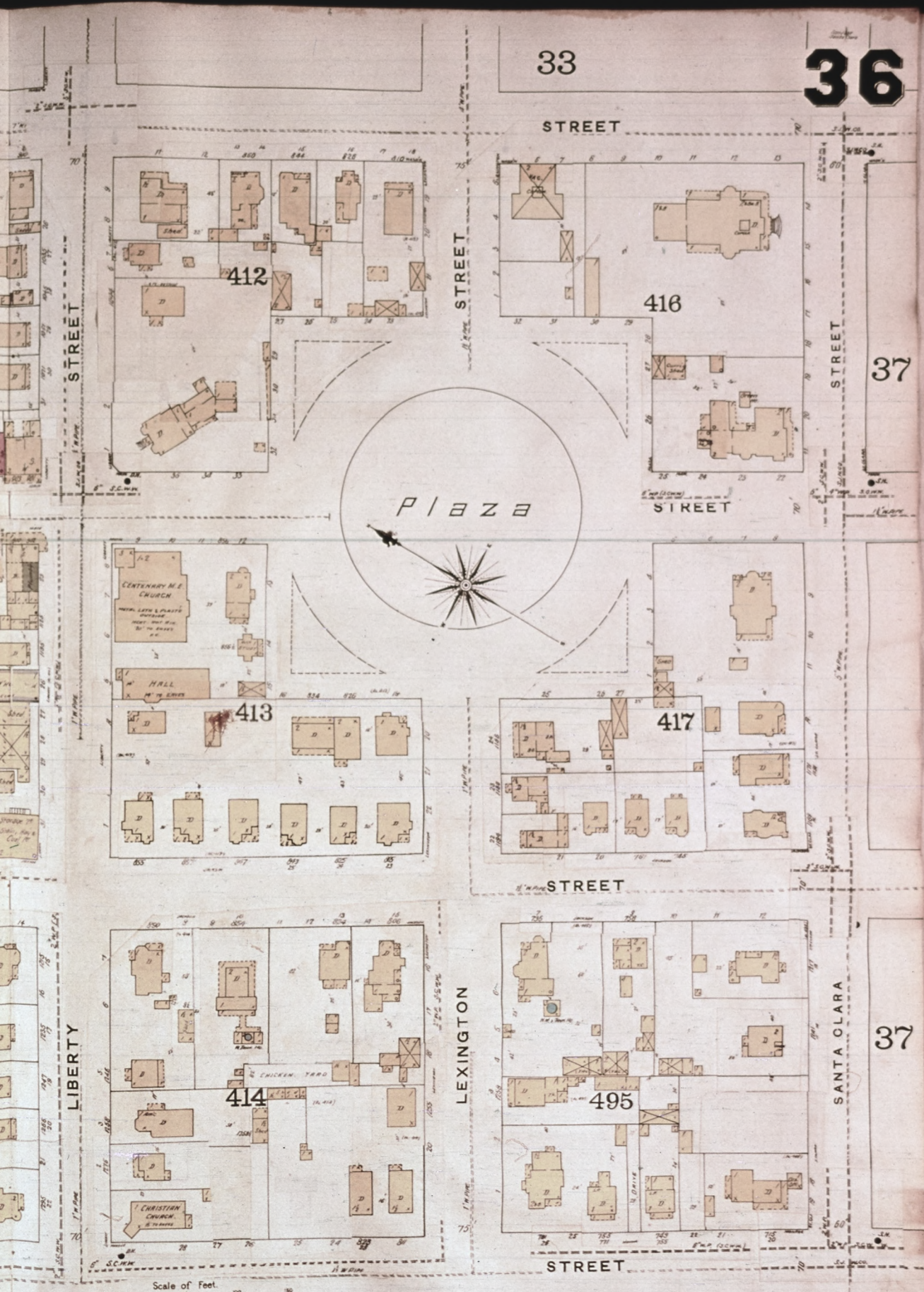
36
33
STREET
STREET
STREET
STREET
STREET
STREET
STREET
STREET
LIBERTY
LEXINGTON
SANTA CLARA
37
37
39
412
416
413
417
414
495
Plaza
CENTENARY M.E. CHURCH
HALL
CHICKEN YARD
CHRISTIAN CHURCH
Scale of Feet.

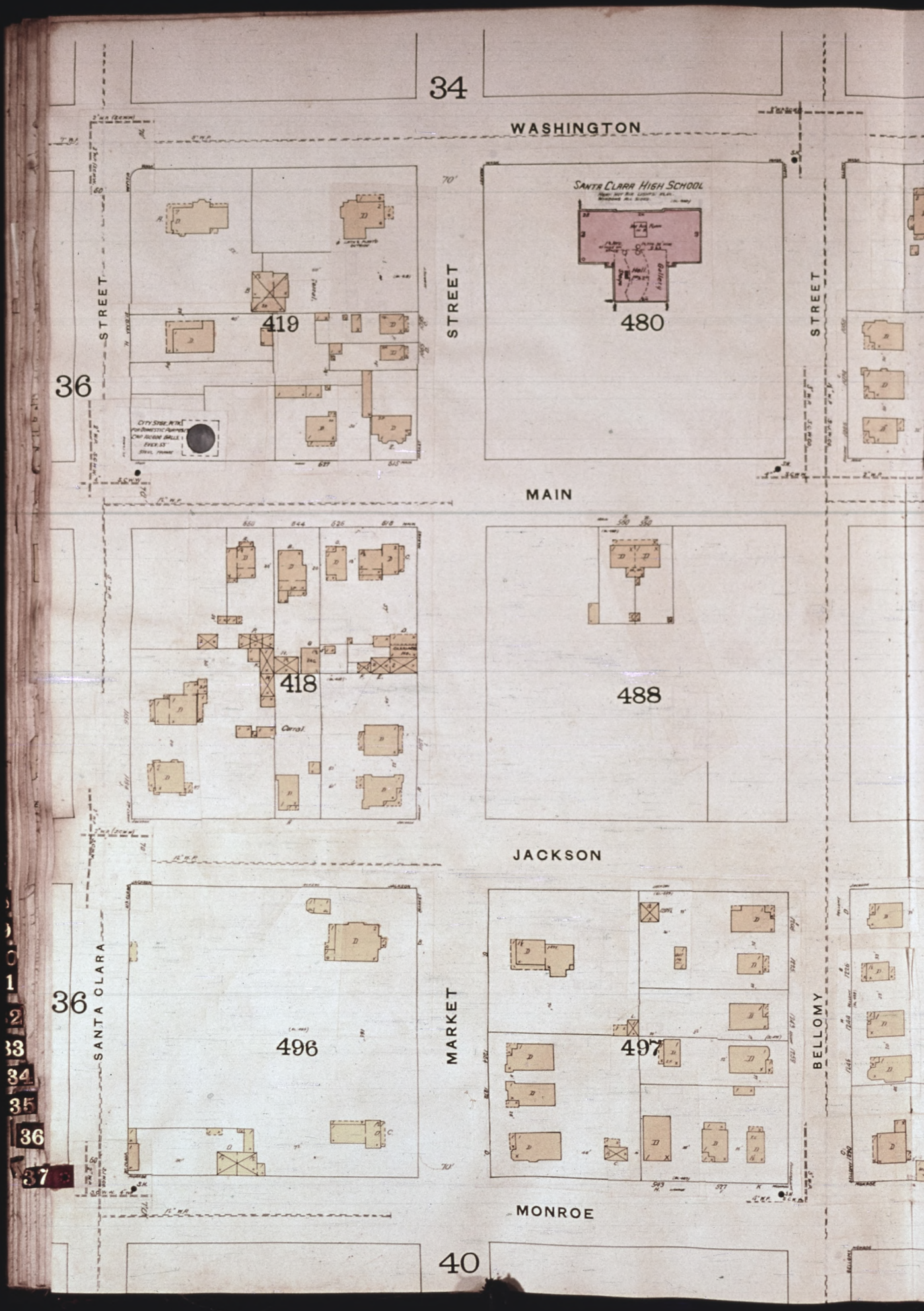
34
WASHINGTON
STREET
419
STREET
SANTA CLARA HIGH SCHOOL
480
STREET
36
MAIN
418
Corral
488
JACKSON
36
SANTA CLARA
496
MARKET
497
BELLOMY
MONROE
40

34
STREET
482
481
STREET
Fruit House
Pitting Shed
Fruit Packing
Fruit House
S. S. HAINES FRUIT DRIER
STREET
489
466
Corral
POPLAR
STREET
498
STREET
Storage
Finishing Room
Storage
442
Iron Cap. Mill
Moulding Rack
PACIFIC MANUFACT'G COMPANY'S
No 2 MILL & WAREHO'S.
—NOT SPRINKLED—
SASH & DOOR WAREHO'S
(FOR REPORT SEE SHEET No 34)
Scale of Feet
THE ALAMEDA
(NOT DEFINED)

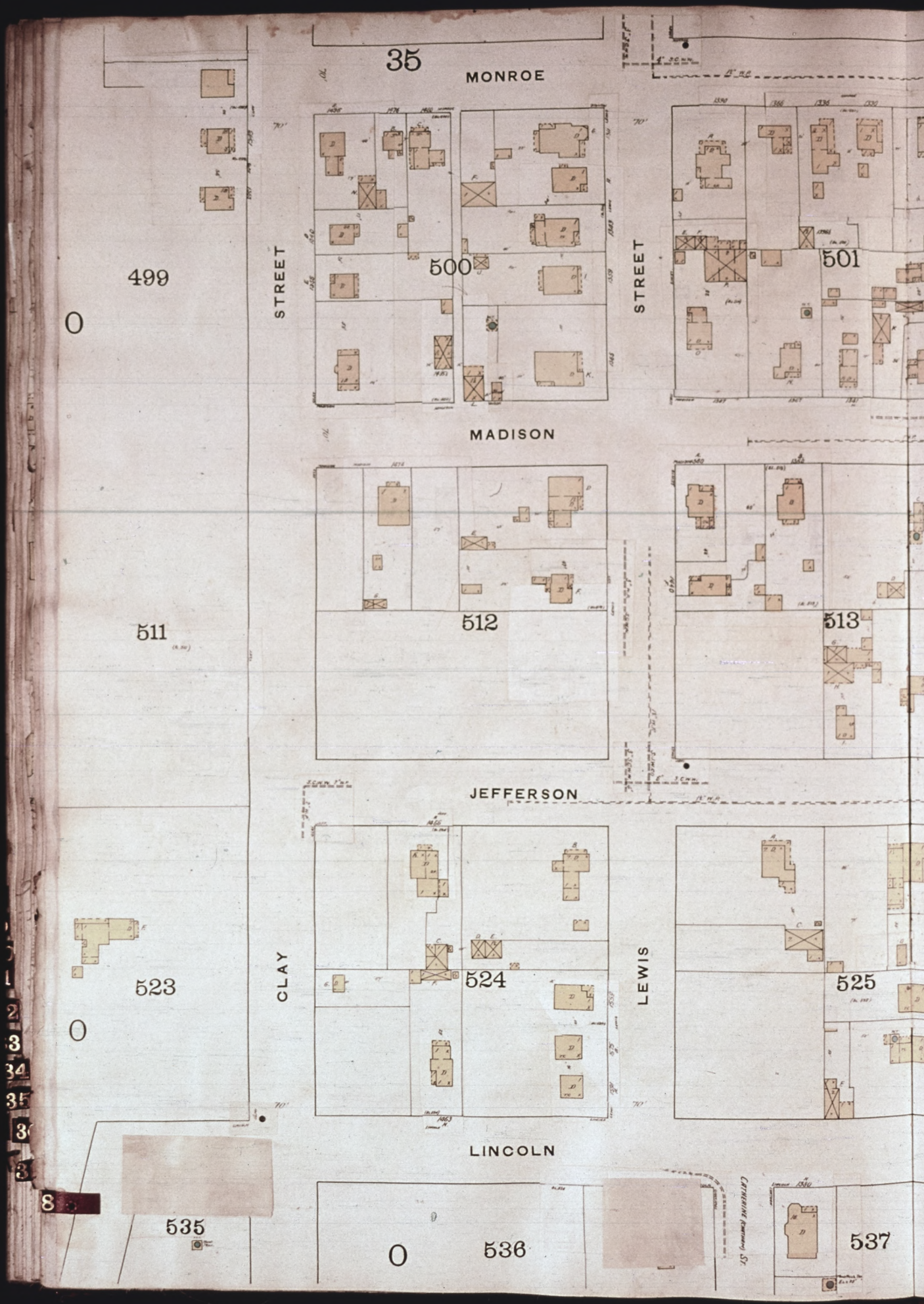
35
MONROE
499
STREET
500
STREET
501
MADISON
511
512
513
JEFFERSON
523
CLAY
524
LEWIS
525
LINCOLN
535
536
537
CATHERINE (Fontaine) ST.

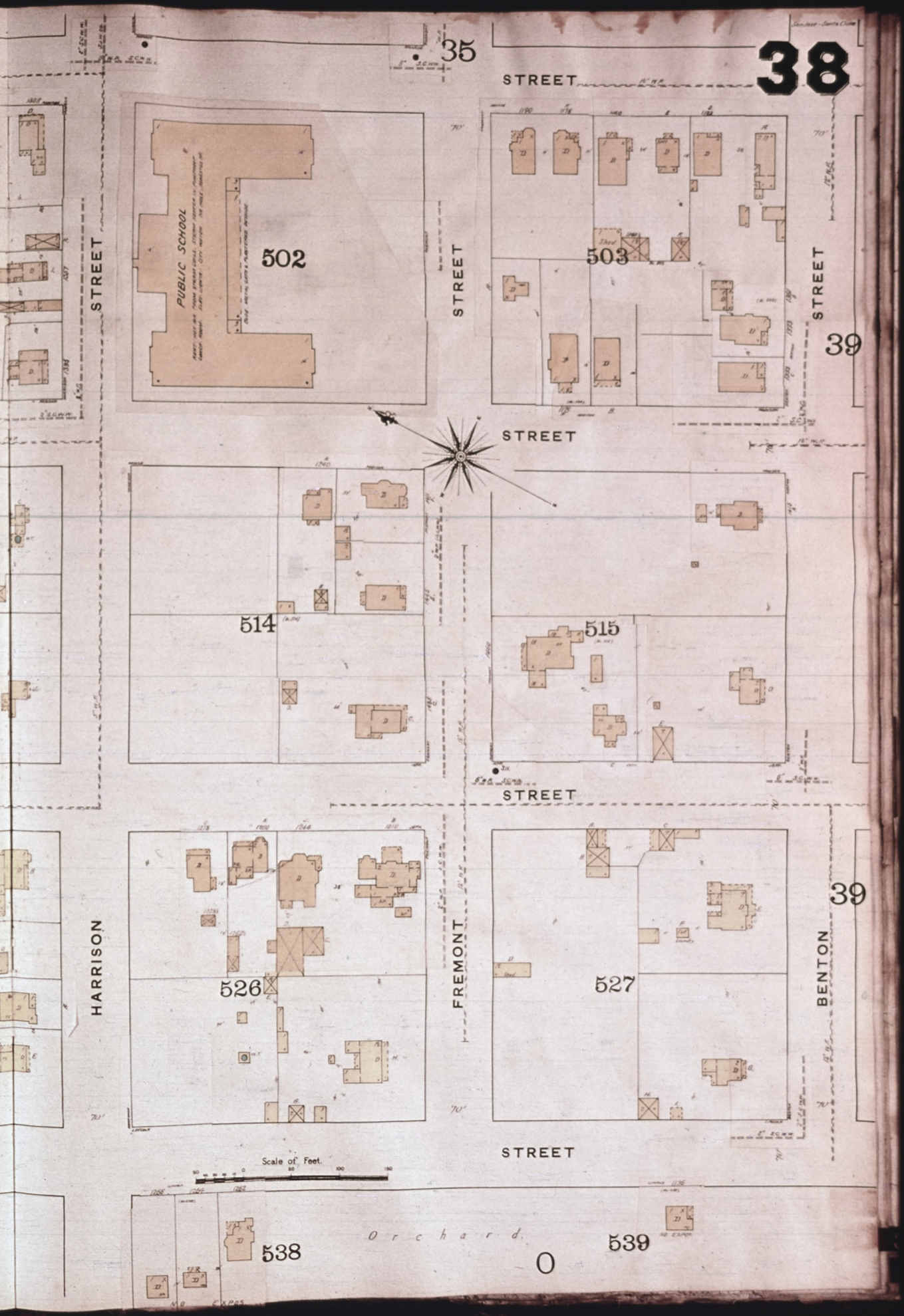
38
35
STREET
PUBLIC SCHOOL
502
STREET
503
STREET
39
STREET
514
515
STREET
HARRISON
526
FREMONT
527
BENTON
39
STREET
Scale of Feet.
Orchard.
538
539
0

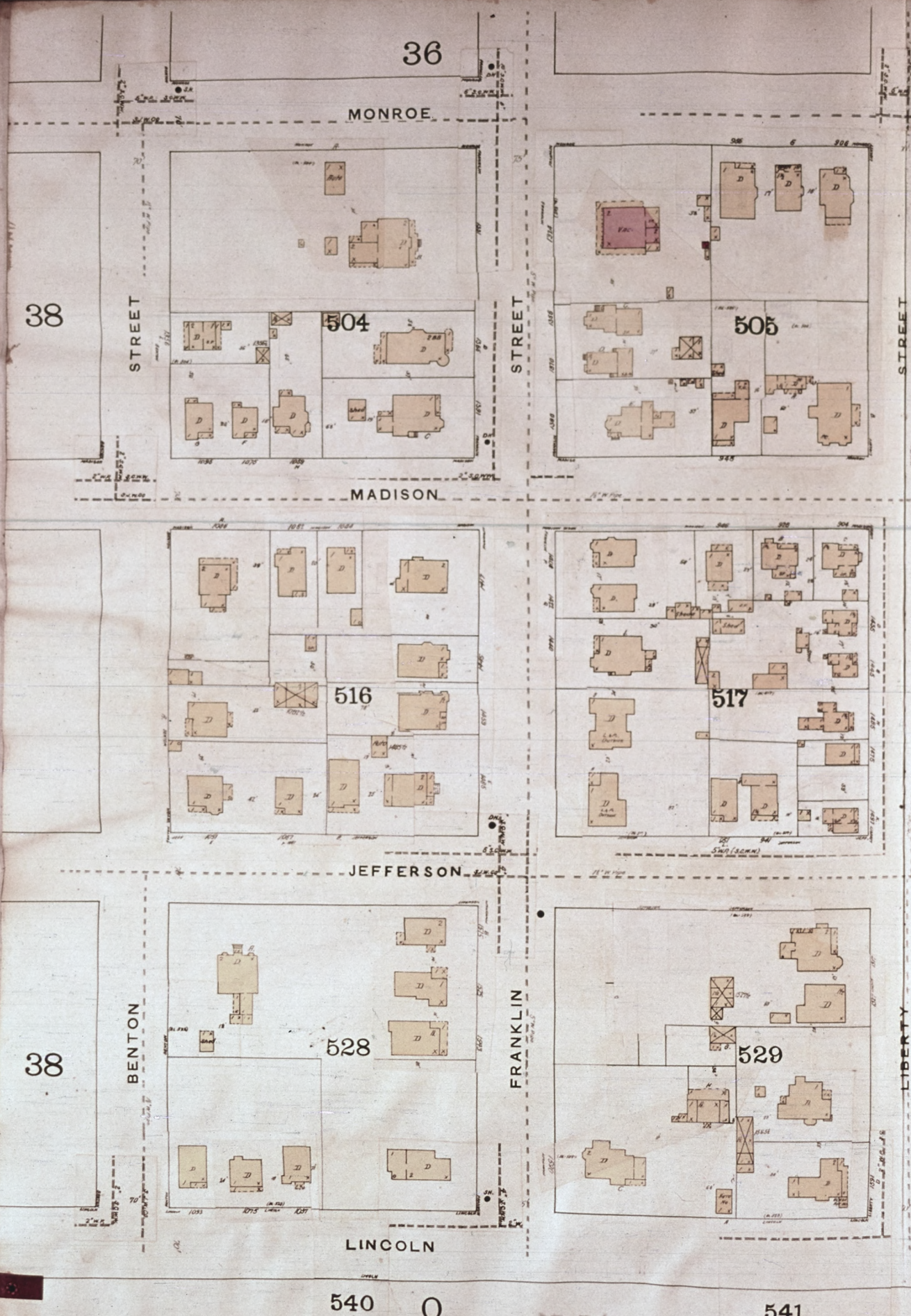
36
MONROE
38
STREET
504
STREET
505
STREET
MADISON
516
517
JEFFERSON
38
BENTON
528
FRANKLIN
529
LIBERTY
LINCOLN
540
541

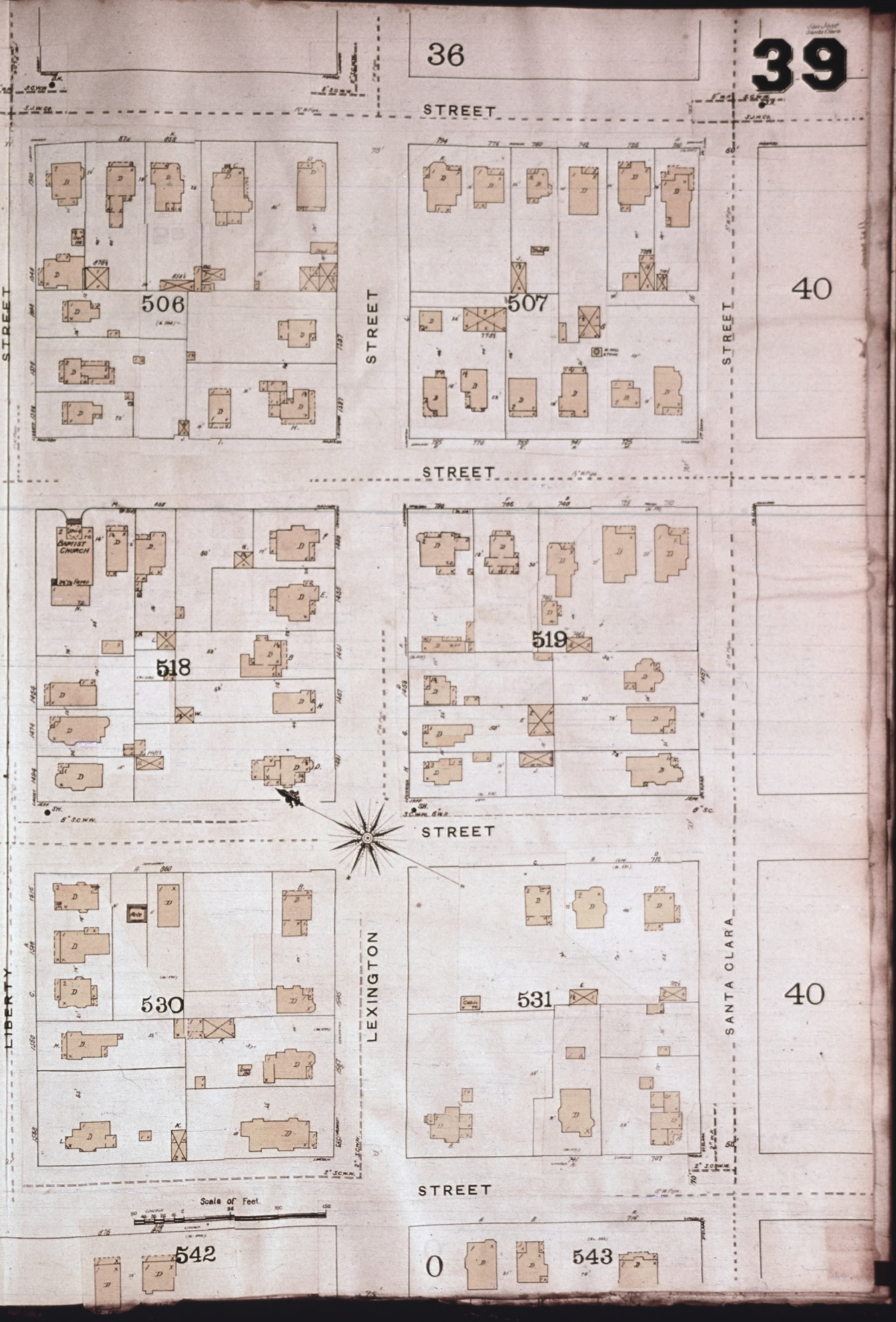
39
36
STREET
506
507
40
STREET
BAPTIST CHURCH
518
519
STREET
530
531
LEXINGTON
SANTA CLARA
LIBERTY
40
STREET
Scale of Feet.
542
0
543

37
MONROE
39
STREET
508
Orchard
509
STREET
STREET
MADISON
520
521
JEFFERSON
39
SANTA CLARA
532
533
MARKET
BELLOMY
LINCOLN
552
553
EXPOSURE

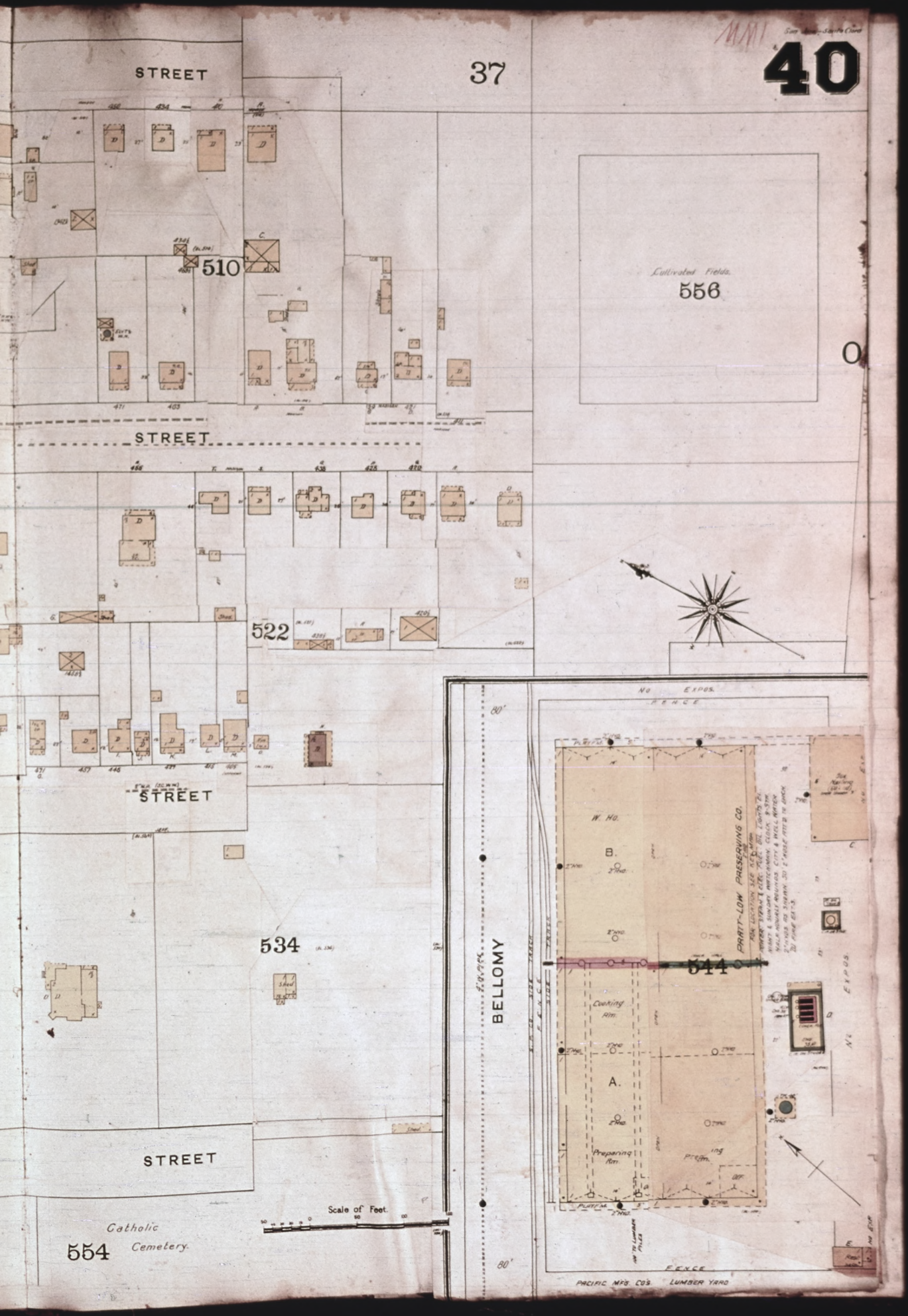
40
STREET
37
510
Cultivated Fields.
556
STREET
522
STREET
534
STREET
Catholic
Cemetery.
554
Scale of Feet.
BELLOMY
80'
80'
544
PRATT-LOW PRESERVING CO.
W. Ho.
B.
Cooking Rm.
A.
Preparing Rm.
Preparing Rm.
Off.
No EXPOS.
FENCE
FENCE
PACIFIC MFG CO'S LUMBER YARD

ADDITIONAL INDEX, July 1911

STREETS.

B — sheet

Bush Av. 63

C

Clayton Av. 42
Cleaves Av. 68
Clinton 68
Columbia Av. 64

D

Delmas 601-790 58

E

Edwards ..... 50 & 59
" Alley 59
Eleanor Av. 42

G

Gardiner ..... Park Av. to W. San Carlos 42
" N side, W. San Salvador to W. William *6
Gifford Av. 61
Gillespie " 62

H

Harlan Av. 59
Hawthorne Way 42
Henry Pl., E. side *7
" " W. " *7
Hester Av., formerly Phelan Av. 7

L

Lincoln Pl. 48
Locust 9- 49 55
" 50- 89 56

M

McEvoy ..... 53 & 66
Magnolia Av. 70
Martin Av. 69
Montgomery, formerly East 1-100 61
Myrtle ..... W. of McKendrie to Emory 71
" S. side ..... Emory to Ville Av. *70

N

Naglee Av. 70

P — sheet

Pacific Av. 801-849 *55
Park Av. 800-850 *56
Pearl 66
Post, formerly El Dorado, W. 7

R

Race 69

S

Sainsevain ..... 64 & 68
San Carlos 700-789 53
Spencer, formerly Marlier
Transel 201-299 *55
" 250-350 *53
" ..... E. & W. of Sainsevain 48

V

Viola Av. 47

W

Westminster Pl. 56
West Virginia 49

SPECIALS.

A

Alameda Freight House, S. P. Co. 65
" School 67
" Station, S. P. Co. 65
Alcantara Blk. 45
Anderson-Barngrover Mfg. Co. 53
Armsby, J. K., Co., Fruit Packing 60
Auditorium Skating Rink 46
Agnerais Bldg. 45

B

Baptist Church 65
Belle, Jos., Fruit Drier 61
Bee Spray Pump Co. 52

C

California Compounding Co. 41
" Fruit Canners Assn (San Jose Branch) 64
" Pine Box & Lumber Co. 52
" Vine Association 65
Carroll Bldg. 45
Castle Bros. Fruit Packing 60
Chase, S. H., Lumber Co. ..... 55 & 61
Chilton, J. W., & Co., Fruit Packers 43
City Corporation Yard 54
College Park M. E. Church 71
Costa House 44
County Jail 44

E

Earl Fruit Co. 52

F

Felix Block 46
First National Bank Bldg. 45
Frank, G., Co., Fruit Drying & Packing 61
Friends Church 68

G

Garden City Bank & Trust Co. 46
" " Brewery 52
" " Theatre, The 46
German Lutheran Church 46
Golden West Hotel 69
Griffin & Skelley Co., Dried Fruits 63

H

H. & N. Block 45
Hall of Justice 44
" " Records 44
Hardwood Planing Mill 63
Haven & Co., Dried Fruit Packing 60
Home Union 46
Hubbard & Carmichael Bros., Lumber Yard 55
" " " Planing Mill 62

I

Imperial Hotel 46
Inderrieden, J. B., Co., Fruit Packing 52
Italia Hotel 44
Italian Benevolent Society 44

J

Johnston's General Warehouse 52

L — sheet

Le Franz Block 48
Lincoln Public School 47
Longfellow " " 44
Lose, H. E., & Co., Fruit Packers 43
Lyndon Block 45

M

McGrew, C. H., Kindergarten 47
Market Street Depot, S. P. R. R. 43
Meiners, The 46
Mercury-Herald Bldg. 45
Methodist Church 59
Metropole, The 45
Minor Bldg. 46
Montgomery Hotel 46

N

New Century Club 59
" England House 55
" Russ " " 46
Newland, The 43
Notre Dame College 45

O

Oakland House 44

P

Pacific Fruit Product Co. 53
" Gas & Electric Co. Gas Works 61
" Tel. & Tel. Co., The 46
Park Hotel 46
Phoenix Packing Co. 52

R

Rea Bldg. 45
Red Star Steam Laundry 55
R. C. Church 62
" " " Mission 56
Rosenberg Bros. & Co. 68

S

San Francisco Breweries, Ltd. 67
San José Foundry 43
" " Ice & Cold Storage Co. 61
" " " & Los Gatos Interurban Ry. Co. Freight House 46
San José Packe Co. 46
" " Railway Co., Car Barn 59
" " Sanitarium and House 69
" " & Santa Clara Co. R. R. Co. 67
" " Transfer and Storage Co. 53
Santa Clara Co. Bottling Co. 53
" " Valley Mill and Lumber Co. 53 & 68
St. Elizabeth School 56
" James Hotel Annex 44
" Joseph's R. C. School 56
Seventh Day Adventist Church 58
Smoot Building 44
S. P. R. R. Round House 50
Spring Building 45
Standard Oil Co. 68
Stock, John, Sons 46
Stock-Porter Building 46
Sunol Street Public School 53
Swedish Church 47

T

Taylor Block 47
Telescope House 43
Theatre Building 45
Tognazzi Building 44
Troy Steam Laundry 49

U

Union Block 45
" Ice Co., The 60
United Gas & Elec. Co. 66
" States Post Office 46
" " Steam Laundry 63

V

Victory Theatre, The 45

W

Warren Dried Fruit Co. 52
Washburn School, The 44
Washington Grammar School 50
Waterhouse & Lester 45
Wells Fargo & Co. Express 45
Wight's Iron Works 48
Willow Glen Fruit Union 55

*Indicates only one side of street shown

148

KEY
IRON BUILDING
BRICK BUILDING WITH METAL CORNICE
FRAME
STONE FRONT
FRAME SIDE
BRICK SPECIAL
WITH FRAME SIDE
FRAME BUILDING, NOT A SPECIAL
SPECIAL
WALL 12", NO OPENINGS THROUGH IT
WITH OPENINGS
FIRE WALL 5 INCHES ABOVE ROOF
OPENING IN DIVISION WALL
WITH IRON DOOR
WINDOWS, WITH IRON SHUTTERS
WINDOW OPENINGS IN 1ST STORY
STABLE
STEAM BOILERS
CHIMNEYS
HYDRANTS
57
REFERENCE TO
ADJOINING SHEET
Guadalupe River
STOCKTON
LAUREL
ELM
MYRTLE
POPLAR
THE ALAMEDA
MORSE
CHARMAN
UNION
MONTGOMERY
SENTER
AUTUMN
SPRING
WILLOW
ANITA
ELENA
WALNUT
LOCUST
CHESTNUT
BISHOP
CINNABAR
LENZEN
HOBSON
JULIAN
SEE DETACHED VOLUME ONE
A
B

INSURANCE MAPS OF

SAN JOSE

IN THE SANTA CLARA

CALIFORNIA

PUBLISHED BY THE

Sanborn-Perris MAP CO. LIMITED

117 Broadway NEW YORK

VOLUME TWO 1891

SCALE 50 FT TO AN INCH

Copyright, 1891 by the Sanborn-Perris Map Co. Limited

INDEX

REPORT.

POPULATION, 30,000. **PREVAILING WINDS**, North in Summer, South in Winter. **STREETS**, Bituminous Rock and Macadamized.
TOWN SITE, Practically Level.

WATER SUPPLY.—SAN JOSE WATER CO. (Private Corporation). Almost entirely Gravity System. 3 Reservoirs in Santa Clara Mountains, connecting with City by two 18 in. Mains, aggregate capacity about 300,000,000 gallons. Los Gatos Creek supplies about 1,000,000 gallons per diem. In addition to above Gravity System, there is a Special Knowles Compound Duplex Steam Pump (see Sheet No. 62, Block No. 174), capacity 2,000,000 gallons per diem, which forces water from 8 Artesian Wells to Mains. Have 2 Storage Tanks on trestle, 75 feet above average street grade, joint capacity about 40,000 gallons. Average pressure at Hydrants 53 lbs. per square inch. About 60 miles of Water Mains in San José from 1½ to 18 inches. 155 Fire Hydrants. In addition to supplying the City of San José, the Water Co. supply (from same source) the following towns, viz.: Santa Clara, Los Gatos, Crandallville and University. Total miles of Company's pipe 72.

FIRE DEPARTMENT.—65 Members, 15 paid for full time, 35 for part time and 15 Volunteers. Permanent paid force consists of Chief, Assistant Chief, Hydrant Inspector and 47 Men. 2 Amoskeag and 1 Silsby 2nd class Steamers and 1 Clapp & Jones Engine in reserve. One 2nd class Hayes Hook and Ladder Truck fully equipped, 3 two-wheel Hose Carts and 2 in reserve, carrying 800 feet of 2½ in. Hose each, 1 Hose Carriage, with 800 feet of 2½ in. Hose, all drawn by horses, 1 Independent Hose Co. (Volunteer) and 500 feet of 2½ in. Hose on Cart. The Department has in all 3200 feet of 2½ in. Rubber Hose on hand, 3750 feet in good condition and 1450 feet poor, 2150 feet of Cotton Hose, 1950 feet good and 211 poor, all carrying Siamese Couplings. Have Gamewell Fire Alarm System (new) in perfect order. 42 District Boxes. The unorganized Fire Department has 2 Chemical Engines on hand and serviceable, 10 Chemical Extinguishers, and a total of 35 members. Its alarm is given by Bell or Steam Whistle. This Company is kept up by San José Woolen Mills, but has often given valuable assistance to regular Department.

INDEX.

STREETS.

		SHEET
A		
Alameda Road	First to Plum	51
" "	Plum to Vine	73
" The	400-458	*62
" "	401-441	*55
" "	443-599	*61
" South Side	East to Sunol	*65
" " North "	Stockton Ave. " "	*68
" "	Sunol to Morrison Ave.	68
" "	Morrison Ave. to Cinnabar	69
" " N. Side, Cinnabar to Schiele Ave.		*67
" " S. "	Henry to Fremont	*70
" "	Fremont to Emory	70
" "	Emory to McKendrie	71
Asbury	Alameda to Myrtle Ave.	*70
"	E. of Elm	72
Autumn	1-99	*61
"	2-100	*55
"	101-300	54
"	301-399	*60
"	302-450	*53
Auzerais Ave.	1-250	47
" "	251-276	57
B		
Balbach	81-245	*47
"	82-246	*48
Bassett	E. of San Pedro	43
"	San Pedro to Pleasant	52
Bishop	W. of Cinnabar	67
Brown Ave.	E. of Minor Ave.	58
" "	near The Alameda	67
Bush	N. of San Fernando	65
"	S. " "	66
C		
Cahill		65
Carlisle		55
Chabolle Alley		44
Cinnabar	E. of Autumn	53
"	Autumn to Stockton Ave.	60
"	Stockton to Morrison Ave.	68
" North Side	Bishop to The Alameda	*67
" South "	Morris Ave. " " "	*69
Clinton Place		68
Colfax	1-240	48
"	W. of Guadalupe River	58
Cottage Lane		60
D		
Delmas Ave.	1-100	62
" "	101-300	63
" "	301-499	*64
" "	302-470	*57
" "	472-500	*58
" "	501-530	58
Divine	1-220	44
"	251-300	54
Duane		49
Dupont	near Park Ave.	66
" (Woolen Mills Chinatown)		41
E		
East	N. of Alameda	61
" East Side	Alameda to San Fernando	*62
" West " " " " "		*65
" " S. of " "		66
Edwards		70
El Dorado, W.	1-249	*45
" "	2-200	*46
" "	202-330	*56
" "	251-335	*55
Elena		53
Elm	Asbury to Emory	72
" North Side	Emory to McKendrie	*72
" South "	Emory to Morris	*71
Emory	Chestnut to Elm	72
" North Side	Elm to Morse	*71
" South "	Myrtle to Morse	*70
Empire		42
F		
First, N.	1-99	*45
" "	101-299	*44
" "	301-449	*43
" "	451-599	*42
" "	601-715	*41
" S.	1-49	*45
" "	51-299	*46
" "	301-499	*47
" "	501-649	*48
" "	651-899	*49
" "	901-1055	*50
" "	Goodyear to Alameda Road	51
Floyd	First to Plum	51
"	Plum to Vine	73
Fox Ave.	30-150	*43
" "	31-149	*42
" "	151-250	52
Fremont	near The Alameda	70
Friable		62
G		
Garden Ave.		64
George		41
Goodyear	1-249	*50
"	2-250	*51
"	251-299	*59
"	252-300	*73
"	301-452	59
Grandall		65
Grant	1-249	*48
"	2-150	*49
"	152-250	*73
"	W. of Guadalupe River	58
Guadalupe		46
H		
Hedding	Chestnut to Elm	72
"	Elm to Morse	71
Henry	near The Alameda	70
Hobson		41 & 42
Howard		53
Humboldt	First to Plum	51
"	Plum to Vine	73
Hunter Ave.	600-731	58
J		
Jarman Alley		60
Jones	N. of San Carlos	63
"	S. " " "	64
Julian, W.	1-149	*45
" "	2-250	*44
" "	151-249	*52
" "	251-449	*53
" "	252-500	*54
" "	451-621	*60
" "	W. of Stockton Ave.	68
K		
Kearney	near Park Ave.	66
King		49
L		
Lake House Ave.		63
Laurel	N. of Asbury	72
Lenzen Ave.	E. of Autumn	53
" "	Autumn to Stockton Ave.	60
" "	Bishop to The Alameda	67
Lick Ave.	1000-1125	58
Lightston		45
Locust	100-300	56
"	301-1100	59
"	1101-1129	*59
M		
McClellan	1001-1125	*59
McGlory Ave.		63
McKendrie	S. of Elm	71
Magnolia	near The Alameda	70
Market, N.	1-100	45
" "	101-300	44
" "	301-400	43
" S.	1-50	45
" "	51-300	46
" "	301-435	47
" "	436-500	*47
" "	437-499	*48
" "	501-528	48
Marliere	101-300	63
"	301-478	57
"	480-761	58
Martel		55
Mastick	N. of Goodyear	50
"	Goodyear to Alameda Road	51
Miller		41
Minor Ave.	N. of William	64
" "	S. of William 58 &	64
Montgomery, East Side	San Augustine to Julian	*54
" West "	" " " "	*61
Myrtle, South "	301-450	60
" "	E. of Emory	*70
" "	W. "	71
O		
Oak	1-199	*49
"	2-250	*50
"	201-249	*73
"	251-350	59
Old Market		43
Orchard	1-50	45
"	51-299	*56
"	52-300	*61
"	301-500	47
"	501-650	48
"	651-899	*73
"	652-900	*49
"	901-1100	50
"	1101-1350	73
Otterson		66
P		
Palm	900-1125	59
Park Ave.	130-299	46
"	301-350	56
"	351-565	63
"	East to Sunol	66
Phelan Ave.	near The Alameda	70
Pierce	N. of "	48
Pleasant	1-100	55
"	San Augustine to Julian	54
" East Side	N. of "	*52
" West "	" " "	*53
" Avenue		63
Plum	N. of Goodyear	50
" East Side	Goodyear to Alameda Road	*51
" West "	" " " "	*73
Polhemus	The Alameda to Myrtle	70
Pond	1-150	49
"	151-200	73
Prevost	200-300	*56
"	201-299	*63
"	301-500	57
"	501-760	58
Prospect		50
R		
Randol Ave.	near The Alameda	70
River, N.	1-100	55
" "	101-250	54
" "	N. of Ryland	52
" S.	1-99	*62
" "	2-50	*55
" "	52-100	*56
" "	101-199	*63
Ryland		52
S		
St. James	35-250	44
"	251-400	54
" John, W.	1-99	*44
" "	2-100	*45
" Mary		62
" Paul		55
San Antonio, W.		46
" Augustine	121-249	*44
" "	124-250	*45
" "	251-499	*54
" "	252-500	*55
" "	W. of Julian	61
" Carlos, W.	1-199	*46
" "	2-250	*47
" "	201-349	*56
" "	252-499	*57
" "	351-561	*63
" "	402-568	*64
" Fernando, W.	1-200	46
" "	201-350	56
" "	351-651	*62
" "	352-500	*63
" " North Side	East to Sunol	*65
" " South "	" " "	*66
" Pedro, N.	1-100	45
" "	101-300	44
" "	301-449	*52
" "	302-450	*43
" "	451-600	42
" "	601-716	41
" " S.	1-50	45
" "	51-100	46
Salvador, W.	1-250	47
" "	251-400	57
" "	401-610	64
Santa Clara, W.	1-250	45
" "	251-350	55
" "	351-399	*55
" "	352-100	*62
" Teresa	1-99	*55
Santa Teresa	2-145	*45
" "	101-299	*54
" "	150-300	*44
" "	301-450	52
Schiele Ave., North Side	near The Alameda	*70
Senter	S. of Julian	61
"	301-520	60
Sherman	901-1050	50
"	Goodyear to Alameda Road	51
State		49
Stockton Ave., East Side	The Alameda to Julian	*61
" " West "	The Alameda to Cinnab.	*68
" " East "	Julian to Cinnabar	*60
" " "	Cinnabar to Lenzen Ave.	60
" " "	Asbury to McKendrie	72
" St. (Woolen Mills Chinatown)		41
Summer	E. of Vine	50
"	W. " "	59
Sunol, East Side	Park Ave. to San Fernando	*66
" " "	N. of " "	*65
" West "	near The Alameda	*68
Sycamore	near Brown Ave.	58
T		
Taylor Ave.		41
" St., W.		47
Terraine	101-300	44
"	301-498	52
U		
Union		49
University	Morse to Elm	71
"	Elm to Chestnut	72
V		
Villa Ave.	The Alameda to Myrtle	70
Vine	1-49	*55
"	2-50	*45
"	51-300	56
"	301-499	*57
"	302-500	*47
"	501-650	48
"	651-900	73
"	901-1099	*59
"	902-1100	*50
"	1101-1350	73
W		
Walnut		63
Washington (Woolen Mills Chinatown)		41
Wheeler Ave.		41
White		65
William, W.	1-9	*47
" "	2-8	*48
" "	10-133	48
" " North Side, Marliere to Delmas Ave.		*57
" " South " " " Minor	"	*58
" " North " Delmas	" "	*64
" " Minor Ave. to Josefa		64
Willis Ave.	near William	64
Willow	1-250	50
"	251-450	59
Wilson		65

SPECIALS.

	SHEET
A	
Advent Church	57
Agricultural Park	68
Alameda Feed Yard	62
" Lumber Co.	55 & 61
" Palace Hotel	65
" Planing Mill Co.	61
Albion Hotel	63
Alviso Lumber Co.	65
Anderson, J. Z., Fruit Drying	60
Anticevich, N., Winery & Distillery	54
Argenbio, The	46
Auzerais Block	46
" Hotel	45
B	
Balbach Building	45
Baltz Block	55
Baptist Church	65
Beach Greer Chemical Co.	55
Beatrice Building	44
Bennet, C. W., Fruit Evaporator	65
Branch Pacific Lodging House	45
Broad Gauge Stables	43
Brown & Baker, Grain W. H.	65
C	
California Block	45
" Soda Works	46
Carpy, C., & Co., Winery	62
Catons' Foundry & Machine Shop	61
Central Christian Church	46
" Pac. R. R. Pass. Station	43
City Hall	46
" Market	46
Commercial Hotel	45
Convent of Notre Dame	45
Cook & Keiser, Repository	62
Co-operative Union	41
Coster Hotel	44
County Court House	44
Cuzzens, W. W., Hay Warehouse	52
D	
Dawson, J. M., Packing Co.	60
De Soto Building	45
E	
Eagle Brewery	47
Earl Fruit Co.	52
Electric Improvement Co.	66
Emmonds, The	*55
Enterprise Foundry & Machine Shop	55
Eureka Hotel	43
Europe Hotel	45
Excelsior Mach. & Boiler Shop	48
F	
Farmers' Union Feed Mill & General Merchandise	45
" " Grain W. H.	52
Farthing, G. H., & Co., Glove Factory	43
" " " " Leather Factory	41
First National Bank Block	45
" Street Elec. Railway Power House	50
" Ward School	44
Fourth Ward School	47
Franklin Bakery	48
Fredericksburg Brewing Co.	46
Fremont Hotel	46
G	
Galvin Mill & Lumber Co.	66
Garden City Cannery	41
" " Feed Mill	45
" " Gas Works	61
" " Lumber Co.	46 & 56
" " Wood & Coal Yard	47
Gem Feed Mill	45
Golden Gate Wind-mill M'f'y	55
Griffis & Sculley, Fruit Driers	60
Garney Cab Co.	43
H	
Hensley Hotel	45
Herold & Caughie, Feed Mill & Wood Yard	45
Hester School	47
Hobson, J., Hay & Feed	62
Hoffmann, C. C., Box Warehouse	50
Horticultural Hall	46
Hotel Lafayette	56
Hotel McVille	44
" Vendome	42
I	
Independent Lumber Yard	44 & 52
J	
Jefferson Hotel	45
Jesuit Fathers Parish Ho. & College	46
K	
Knox Block	45
L	
La Moile Hotel	45
Lake House Hotel	63
Liberty Hotel	46
Live Oak Park	63
Lorenzi, A., Cooperage	52
Loseckuhn & Larger, Dried Fruit	43
M	
McKiernn, C., Lumber Yard	44
McLellan, H. F., & Son, Hay & Wood	65
" W. E., Box Factory	50
Martin Block	45
Meswere, C. E., Lumber Yard	46
Mills Building	45
Mitchell, H. Z., Hay Barn	63
Murray Hotel	55
N	
Nancovich, J., & Co., Winery	67
Nelson, G., Jr., Tannery	56
" Tannery	56
New York Exchange Hotel	45
O	
Oak Street School	50
Old City Hall	45
Orange Street Box Factory	50
P	
Pacific Hotel	46
" " Branch	45
" Wine Co.	65
Peirand Block	62
Phester, A., Grain Warehouse	52
Phelan Building	46
Pratt Home	51
R	
Raggio Block	44
Rich, J., Electr. M'y Power House	50
Richards Bros., Wood & Coal	56
Rising Sun Bakery	61
Roper's Fruit Packing Depot	53
Rucker Building	45
Russ House	46
S	
St. Charles Hotel	45
" Denis Hotel	55
" Elmo Lodgings	45
" James Hotel	44
" Joseph's Catholic Church	46
" Louis Block	46
San José Agricultural Works	61
" " & Santa Clara Elec. R'y Plant & Car Ho.	67
" " " " R'y Stables	55
" " Box Factory	52
" " Brass Foundry	55
" " Foundry	46
" " Furniture M'f'g Co.	54
" " Indep. Mill & Lumber Co.	44
" " Pottery	60
" " Sanitarium & Home	68
" " Soap Factory	48
" " Soda Works	63
" " Water Works	62
" " Woolen Mills	41
Santa Clara Winery	67
Scandinavian Exchange	45
Scherrer, G., Brewery	47
Snyder, Foss & Co., Bonded Warehouse	53
S. P. R. R. Freight Warehouses & Round House	53
" " Pass. Station	43
S. P. Coast R. R. Depot	65
" " " Round House	61
Sresovich, L. G., & Co., Fruit Drying	43
Standard Oil Co.'s Warehouse	52
Steiger, A., Pottery	60
Stock, J., Sons, Warehouse	52
Stone Building	45
Swedish Evang. Luth. Church	47
Sweigert Block	45
Swiss Hotel	45
T	
Tantau Block	46
Telescope Hotel	43
Tischer, C., Soap Factory	48
Torino Hotel	45
U	
Union Block	61
" Box Factory, Store House	50
" Depot	43
" Foundry	65
" Steel Wind-mill Co.	55
University of the Pacific	72
V	
Vienna Steam Dye Works	45
W	
West End Carriage Factory	65
Western Hotel	46
Wilcox, M. V., Broom M'f'y	65
Williams Bros., Soda Works	45
Wood & Brown, Barley Mills	44
" " " " Grain Warehouse	52
Wright & Branham, Machine Shop	48
Z	
Zeiro's Hotel	45
Zicovich, A., Winery	46

* Indicates only one side of Street shown.

INDEX

4
4
4
4
4
4
4

557
558
559
560
103
42
566
TAYLOR
AVENUE
WHEELER
AVENUE
GEORGE
POPLAR AV.
ACACIA AV.
HOBSON
Guadalupe River
Grain Elevator
Wooden Bridge
VACANT

41
561
562
TAYLOR
STREET
564
563
STREET
MILLER
STREET
STREET
STREET
565
N. SAN PEDRO
N. FIRST
JEFFERSON SCHOOL
COURT
Scale of Feet
42
One
Volume
See

See

NORTH FIRST

41

42

41

STREET

Lawn Tennis

Lawn Tennis

HOTEL VENDOME

113

EMPIRE

ALLEY

VENDOME STABLES

NORTH SAN PEDRO

41

HOBSON

566

EMPIRE

ST.

41

0

43
44
45
46
47
48
49
5
5
5
5

41
42
43

See

NORTH FIRST

42

FOX AVENUE

110

109

Side Tracks of Central & Stn's Packing

RAIL ROAD RESERVATION

Plumbing Supplies & Engs. etc.

42

NORTH SAN PEDRO

RYLAND ST. 60'

52

43
Volume One
STREET
STREET
STREET
OLD MARKET
ST.
N. MARKET
ST.
BASSETT
W. JULIAN
STREET
LAWN
MARKET ST. DEPOT
SOUTHERN PACIFIC Co.
EUREKA HOTEL
Fire Office Station
82
108
81
44
44
52
Scale of Feet.

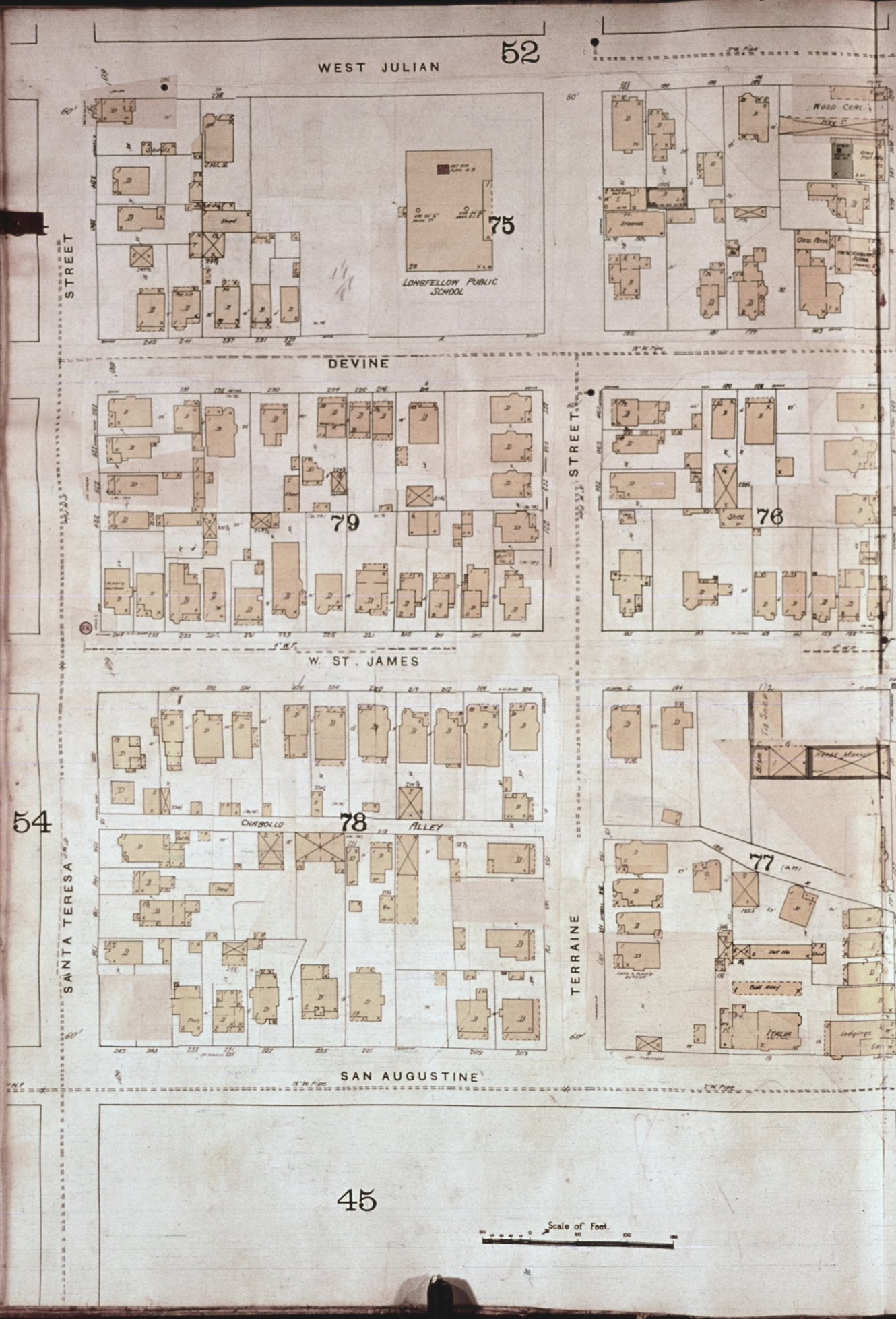
52
WEST JULIAN
75
LONGFELLOW PUBLIC SCHOOL
WOOD COAL
STREET
DEVINE
79
76
STREET
W. ST. JAMES
54
78
CHABOLLO ALLEY
77
SANTA TERESA
TERRAINE
SAN AUGUSTINE
45
Scale of Feet.

44
43
45
STREET
STREET
STREET
STREET
STREET
STREET
N. SAN PEDRO
N. MARKET
N. FIRST
W. ST. JOHN
ST.
WOOD YARD
Stone Cutting
73
74
72
A.G. COL CO
GARAGE
STORAGE
GARAGE
DELMAR PAPER CO
TONOPAH ROOMS
11
HALL OF JUSTICE
HALL OF RECORDS
COUNTY JAIL
COUNTY COURT HO.
3
ST. JAMES HOTEL ANNEX
HOTEL ST. JAMES
45
46
47
48
49
51
See Volume One

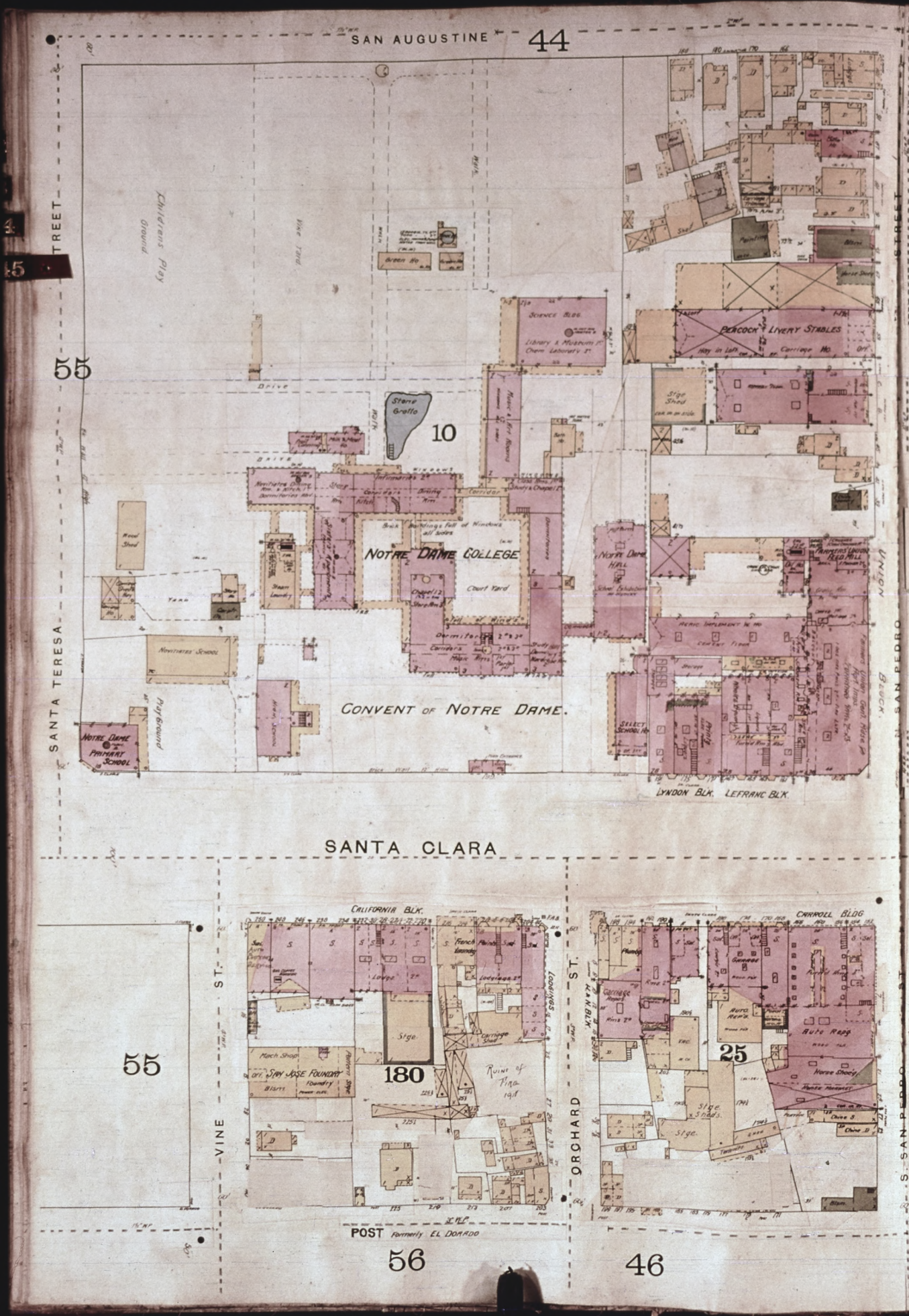
SAN AUGUSTINE
44
SANTA TERESA STREET
55
Children's Play Ground
Wire Yard
Drive
Green Ho
Stone Grotto
10
Science Bldg.
Library & Museum
Chem. Laboratory
Novice's Art Room
PEACOCK LIVERY STABLES
Hay in Loft
Carriage Ho
Stge. Shed
Painting
Blksm.
Horse Shoeing
Corridor
Infirmary
Sleep
Novitiate Dining Rm. & Kitch.
Dormitories Abv.
Dining Rm.
Study & Chapel
Brick Buildings full of Windows all Sides
NOTRE DAME COLLEGE
Court Yard
Chapel
Dormitory
Novice's Dormitory
Steam Laundry
Wood Shed
Yard
Novitiates School
Play Ground
NOTRE DAME PRIMARY SCHOOL
CONVENT OF NOTRE DAME.
Notre Dame Hall
School Exhibition Hall
Agricultural Implement Ho.
Cement Floor
Storage
Select School Ho.
Hotel
Lyndon Blk.
Lefranc Blk.
SAN PEDRO STREET
UNION BLOCK
SANTA CLARA
55
VINE ST.
CALIFORNIA BLK.
Mach. Shop
SAN JOSE FOUNDRY
Blsmth
Foundry
Stge.
180
Ruins of Fire 1911
French Laundry
Lodgings
Carriage Shed
LOCUST ST.
ORCHARD ST.
POST Formerly EL DORADO
56
CARROLL BLDG.
Plumbg.
Carriage Room
Auto Repr.
Auto Repg.
Horse Shoeing
Stge. Sheds
Stge.
25
Blsm.
S. SAN PEDRO ST.
46

45
44
STREET
ST. JOHN
ST.
SWEIFERT BLOCK
N. MARKET
STREET
(100 Ft. Wide)
N. FIRST
STREET
S. SAN PEDRO
ST.
S. MARKET
ST.
S. FIRST
ST.
4
5
23
21
20
HOTEL
MARKET ST GARAGE
VICTORY THEATRE
THEATRE BUILDINGS
KNOX BLOCK
LA MOLLE HO.
REA BUILDING
SPRING BUILDING
AUZERAIS BLDG.
MILLS BLDG.
BALBACH BLDG
LIGHTSTON BLDG
METROPOLE
Electric Light Tower 120
Scale of Feet
46
47
48
49
51
52
53
54
One
Volume
See

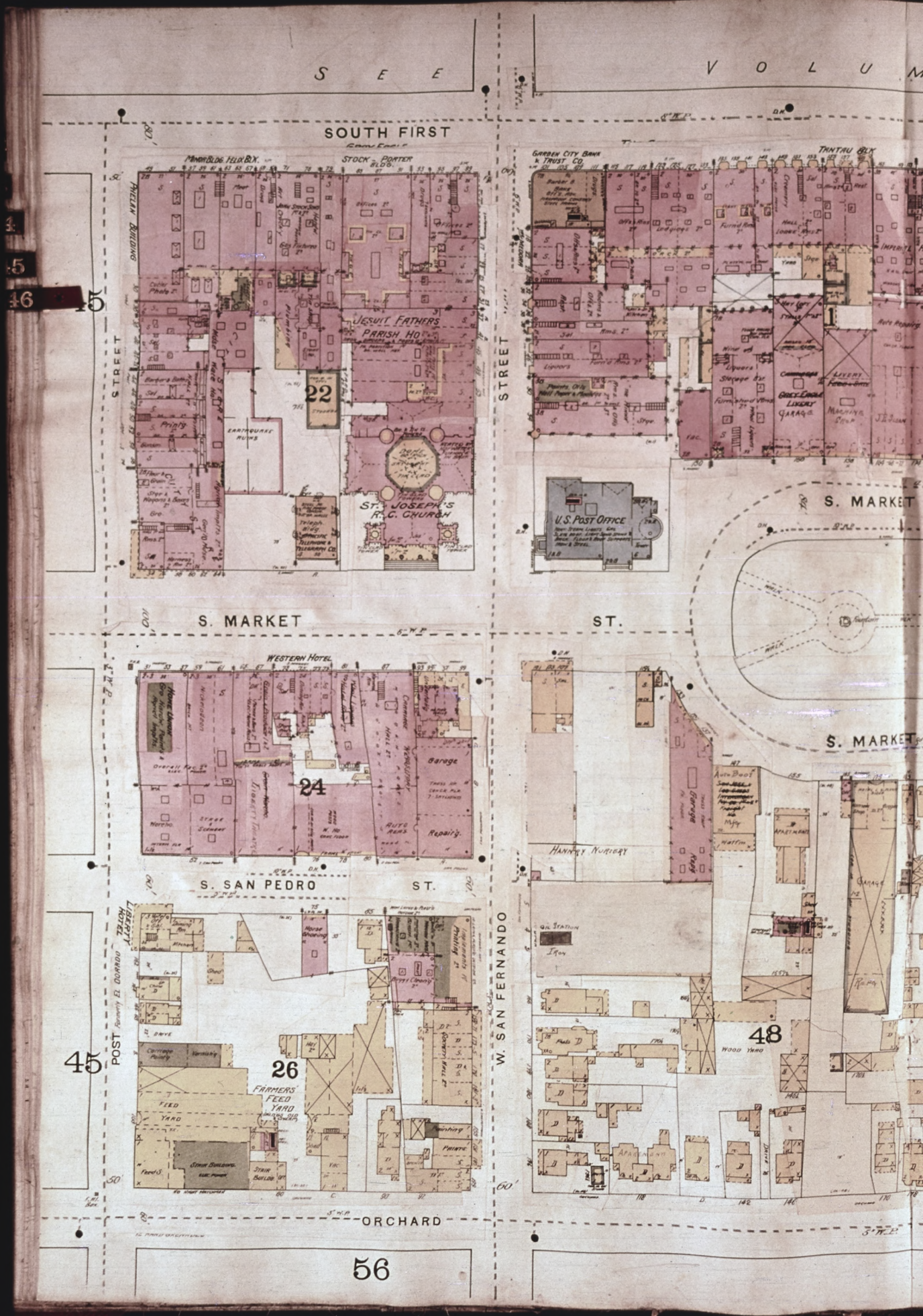
SEE
VOLUM
SOUTH FIRST
STREET
STREET
S. MARKET
ST.
S. MARKET
S. MARKET
S. SAN PEDRO
ST.
POST
W. SAN FERNANDO
ORCHARD
22
24
26
48
45
56
JESUIT FATHERS PARISH HO
ST. JOSEPH'S R.C. CHURCH
U.S. POST OFFICE
WESTERN HOTEL
LIBERTY HOTEL
FARMERS' FEED YARD
HANNEY NURSERY
WOOD YARD
GARDEN CITY BANK & TRUST CO.
THATAU BLK
STOCK & PORTER BLDG.
MANOR BLDG. HELD BLK.
PHELAN BUILDING
EARTHQUAKE RUINS
GREY-COACH LIVERY GARAGE
LIVERY
Garage
Repairs
Feed Yard
Street Building
Painting
Private
Apartments
Gas Station
Iron
Auto Boot
Mfg.
Wood Yard

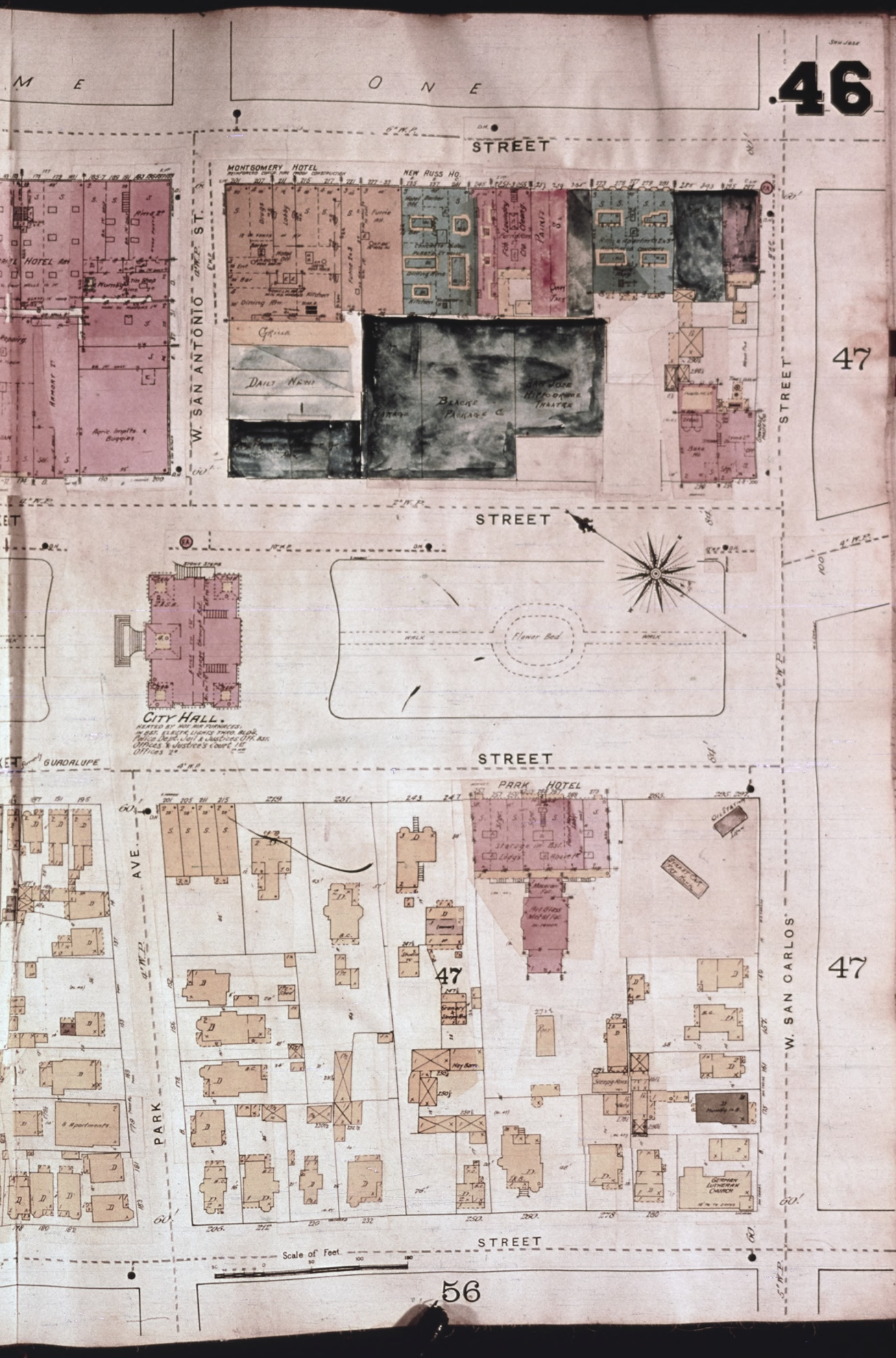
46
ONE
STREET
MONTGOMERY HOTEL
NEW RUSS HO.
W. SAN ANTONIO ST.
HOTEL
Grand
Daily News
Blanche Pavage Co.
San Jose Hippodrome Theater
47
STREET
CITY HALL.
Flower Bed
Walk
GUADALUPE
PARK HOTEL
Grand Opera House
Art Glass Works
Hay Barn
Stoggy Alley
German Lutheran Church
PARK AVE.
W. SAN CARLOS
6 Apartments
Scale of Feet.
56

56
46
W. SAN CARLOS
57
STREET
225
STREET
224
AUZERAIS
LINCOLN PUBLIC SCHOOL
228
VIOLA
57
VINE
ORCHARD
BALBACH
48

San Jose
47
46
STREET
EAGLE BREWERY
SWEDISH CHURCH
SWEDISH EVANG. LUTHER CHURCH
AVENUE
STREET
COLUMBIA HOSPITAL
Repy & Garage
Humby
27
LOCUPTO MOTOR CO
BARL C. ANTHONY
SERVICE STATION
PLUMBING & SHEET METAL WORK
W. SAN SALVADOR
ST.
ONE
VOLUME
AV.
223
757
STREET
S. MARKET
AUTO SERVICE
30
MIRROR RE
BATTERY SERVICE
WILLARD SERVICE STATION
LODGING
TAYLOR BLOCK
S. FIRST
SEE
W. WILLIAM
ST.
48
Scale of Feet

57
47
BALBACH
STREET
STREET
Camors
Creek
C. TOCHER'S
SIGN & ORNAMENTAL
114
263
PIERCE
COLFAX
VINE
ORCHARD
206
262
73
GRANT
49

48
47
46
33
18
36
49
STREET
ST.
W. WILLIAM
LINCOLN AVE
S. MARKET
STREET
WILLIAM ST.
JOHN J. CORNOTT
GARAGE
EAGLE BODY MFG. CO.
Flats
Stag
Mach Shop
Shed
S. FIRST
REED ST.
Scale of Feet.
ONE
VOLUME
SEE

See
Volume
SOUTH FIRST
STREET
STREET
STREET
48
48
49
Wood Yard
Feed & Sale Yard
Hay
264
265
37
STATE
GRANT
DUANE
UNION
270
Arroyo Tulares De Las Canoas
(Dry in Summer)
48
ORCHARD
73

49
Martha St
Virginia St.
One.
STREET
STREET
STREET
STREET
STREET
STREET
266
267
268
269
569
50
50
73
W. VIRGINIA (Pave)
KING
OAK
Scale of Feet.

73
OAK
49
580
576
59
STREET
STREET
EDWARDS
ST.
581
577
WILLOW
59
VINE
582
ORCHARD
579
ST.
PLUM
578
73
GOODYEAR
51
Bridge

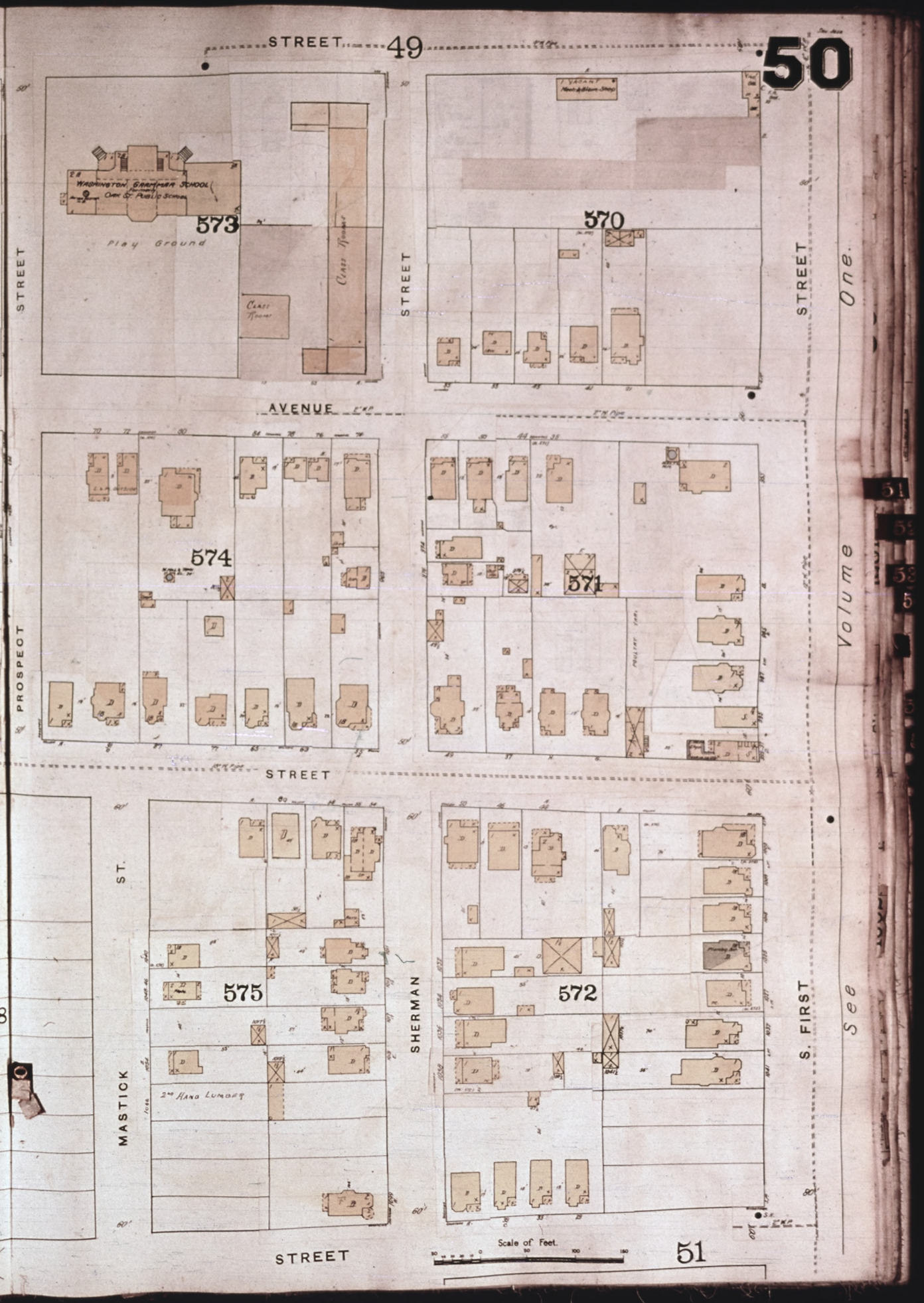
STREET
49
50
WASHINGTON GRAMMAR SCHOOL
Oak St. Public School
573
Play Ground
Class Rooms
Class Rooms
570
STREET
STREET
AVENUE
574
571
PROSPECT
STREET
575
572
MASTICK
ST.
SHERMAN
S. FIRST
2nd Hand Lumber
STREET
Scale of Feet.
51
See Volume One.

PARK
0
S. 2d St.
SOUTH FIRST
PRATT HOME
50
595
STREET
STREET
SHERMAN
598
Arroyo Tularcitos
CORRAL
MASTICK
50
GOODYEAR
HUMBOLDT
601
CULTIVATED FIELD
TANK ON GROUND
PLUM
73

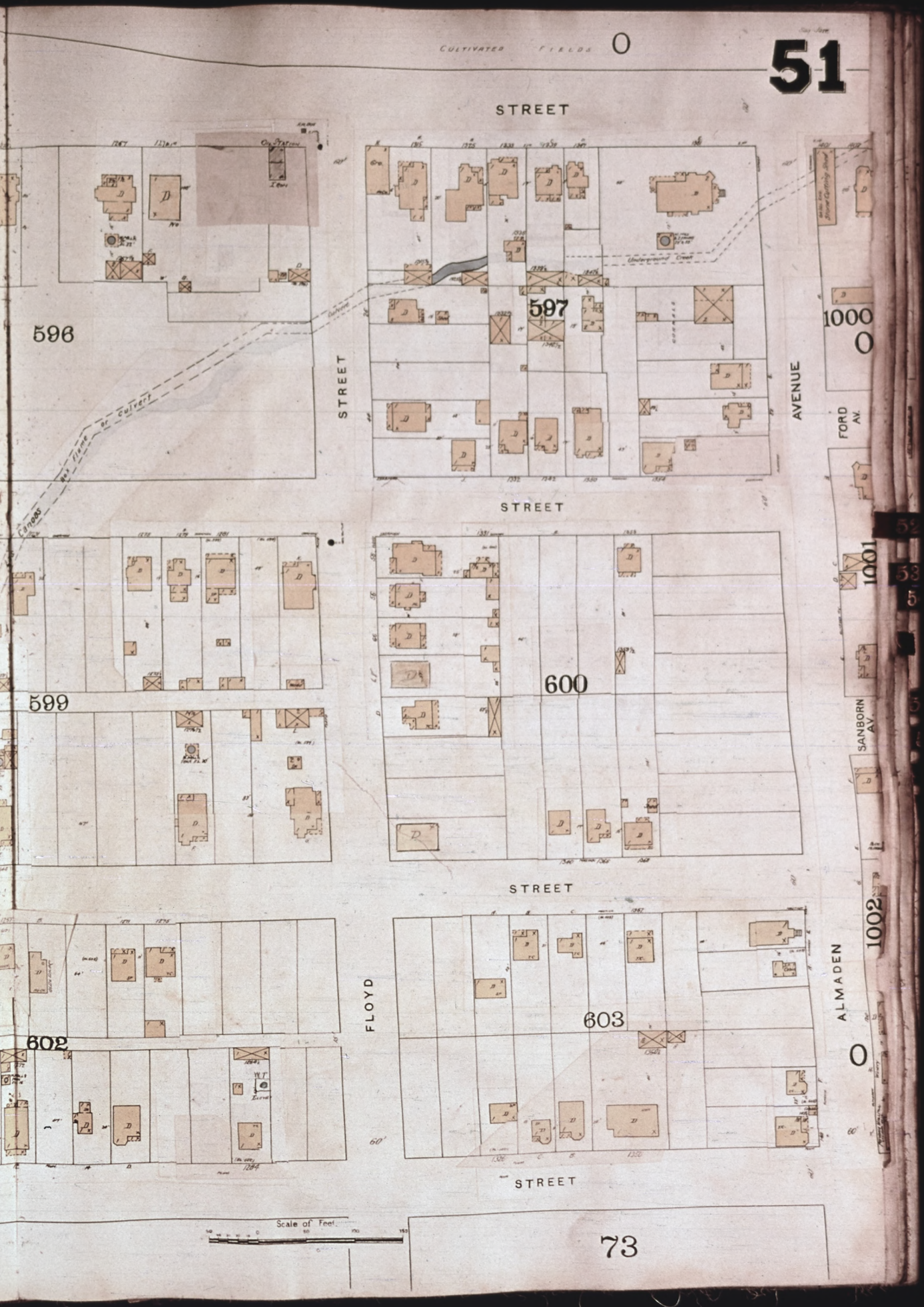
51
CULTIVATED FIELDS
STREET
596
597
599
600
602
603
1000
1001
1002
STREET
STREET
STREET
STREET
AVENUE
FORD AV.
SANBORN AV.
ALMADEN
FLOYD
Underground Creek
Gas Station
Canoas
Wet flume or culvert
Scale of Feet
73

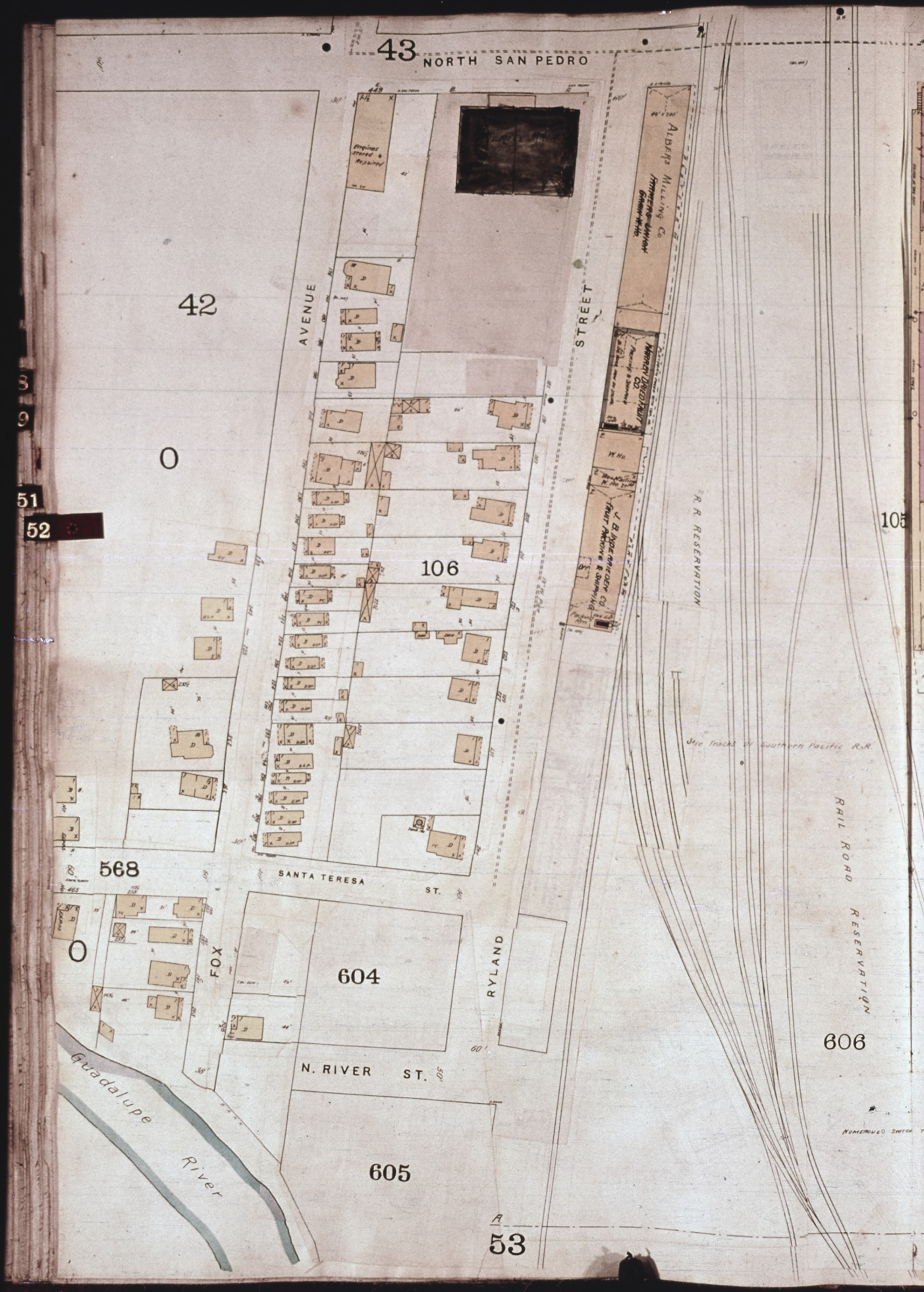
43
NORTH SAN PEDRO
42
AVENUE
STREET
ALBERS MILLING CO.
NORTH PACIFIC FRUIT CO.
J. B. LYNCH-MITCHELL CO.
106
R.R. RESERVATION
105
Site Tracks of Southern Pacific R.R.
RAIL ROAD RESERVATION
568
SANTA TERESA ST.
FOX
604
RYLAND
N. RIVER ST.
605
606
Guadalupe River
53

52
43
STREET
44
80
STREET
STREET
TERRAINE
ST.
Garden City Brewery
Cal Pine Box
W. Ho.
Cold Storage Ho.
South San Francisco Wholesale Meat Market
Earl Fruit Co.
Southern Pacific R. R.
Freight Houses
Southern Pacific R. R.
Swyder Foss & Co. Bonded W. Ho.
R. Lorentz, Cooper.
Shop
Bean Spray Pump Co.
107
Flour & Grain W. Ho.
W. Ho.
Foundry
Brass Foundry
Pioneer Fruit Co. W. Ho.
W. Ho.
607
Shed
Garage
Flats
Pier Shed
Packing Rm.
(Guggenhime)
Phoenix Packing Co.
Receiving & Boxing 1st
Storage & Dipping 2nd
Shedge, Box making & Grader
No Fire Area
Harrow Ware Ho.
The John Stock Sons Ware Ho. for Genl. Hardw.
No Exposure
BASSETT
W. JULIAN
PLEASANT
ST.
Not Opened
Scale of Feet
53
54
44
44
53

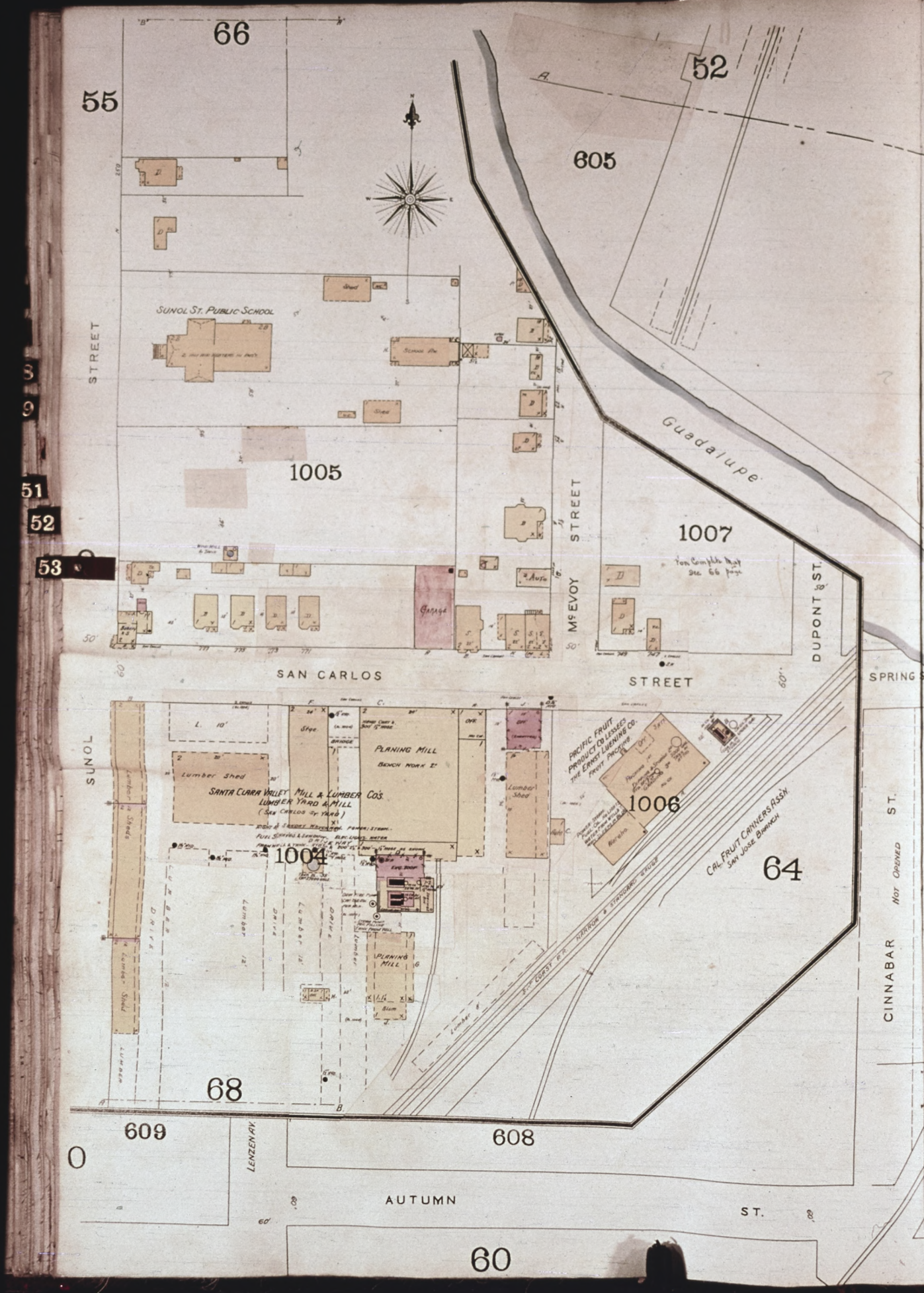
66
55
52
605
SUNOL ST. PUBLIC SCHOOL
STREET
Guadalupe
1005
McEVOY STREET
1007
DUPONT ST.
SAN CARLOS
STREET
SPRING
SUNOL
PLANING MILL
BENCH WORK
Lumber Shed
SANTA CLARA VALLEY MILL & LUMBER CO'S
LUMBER YARD & MILL
(SAN CARLOS & YARD)
1004
PACIFIC FRUIT PRODUCT CO LESSEES THE ERNST LUENING CO. FRUIT PACKING
1006
CAL. FRUIT CANNERS ASS'N. SAN JOSE BRANCH
64
CINNABAR ST.
NOT OPENED
68
609
608
LENZEN AV.
AUTUMN
ST.
60

SAN JOSE Vol 2
53
CORRECTED
JAN. 1906
NUMEROUS SWITCH TRACKS
BASSETT ST.
52
PLEASANT
ST.
54
99
SANTA CLARA COUNTY BOTTLING CO.
SAN JOSE TRANSFER & STORAGE CO.
Wagon Shed
W. HO.
610
Wood Working
Setting Up
ASSEMBLING
Tin & Mache Shop
FOUNDRY
Stge Shed
STREET
ANDERSON - BARNGROVER MFG. CO.
River
Small Flow during Summer
Wooden Bridge
100
Stagers Road
STORAGE SHED
STEAM COOKING
CAN STORAGE
W. House
GRECO CANNING CO.
WAREHOUSE
STREET
HOWARD
GRECO CANNING CO. COTTAGES
102
W. JULIAN
54
Scale of Feet
AUTUMN
60
STREET

60
53
WEST JULIAN
61
STREET
STREET
156
155
MONTGOMERY
AUTUMN
61
SAN AUGUSTINE
EAST ST.
61
ST. MARY'S ST.
55

54
53
52
STREET
Wooden Bridge
MACHINE SHOP
151
STREET
STREET
44
DEVINE ST.
Auto & Blacksm. Shed
Storage Shed
Pattern Storage
Pattern Shop
Drive
Coal & Shed
ANDERSON BARNGROVER Mfg Co.
Foundry
152
150
STREET
STREET
ST. JAMES
CITY CORPORATION YARD
153
149
44
PLEASANT
SANTA TERESA
N. RIVER
154
STREET
Scale of Feet
55
River
Guadalupe
Small Flow of Water During Summer

54
SAN AUGUSTINE
Bridge
Wood & Iron
S. H. CHASE LUMBER CO.
Lumber piles
Lumber Shed
612
STREET
61
ST. PAUL
ST.
Guadalupe
River
Small Stream during Summer Months
Gallos Creek
Stream during Summer Months
15
159
AUTUMN
HUBBARD & CARMICHAEL BROS.
59
THE ALAMEDA
BALTZ BLOCK
Bridge
(Wood & Iron)
W. SANTA CLARA
Bridge
Wood & Iron
DELMAS AVE.
62
66
SUNOL
53
ST
AVE.
PARK
Bakery
Barn
284
AV.
PACIFIC
Scale of Feet.
DRYING YARD
WILLOW GLEN FRUIT UNION
(FRAME BUILDINGS BURNED)
Located 1 Mile S.E. of S.C. Valley Fruit Co's Drier.
1011
Warehs
EXPOS.

55
CORRECTED JAN. 1906.
54
STREET
158
12
45
STREET
STREET
STREET
CARLISLE
STREET
157
13
MARTEL
STREET
N. RIVER
PLEASANT
14
SANTA TERESA
STREET
62
S. RIVER
ST.
208
LOCUST
STREET
32
45
ST.
VINE
STREET
POST Formerly EL DORADO
56

46
ORCHARD
45
STREET
WESTMINSTER PLACE
51
Wood Yard
Wood Shed
Wood Storage
STREET
50
Wood Yard
Flats
St. Elizabeth's School
Storage of the Hoag Parking
VINE
ST.
VINE
55
Stga
Storage
W. Ho.
Wagon Ho.
215
55
Shops
Flats
LOCUST
55
POST
Formerly EL DORADO
53
W. SAN FERNANDO
54
Flats
S. RIVER
R.C. Church (Temp.)
209
LINE OF
Guada
62
63

56
CORRECTED
JAN. 1906
46
STREET
AVENUE
49
Apartments
Flats
STREET
47
STREET
56
STREET
57
PARK
57
River
613
Apartments
W. SAN CARLOS
57
STREET
ST. JOSEPH'S
R. C. SCHOOL
Alamo Heat Beam Works
Alamo Heat Beam Works
Hooper Bridge
Hooper Bridge
PREVOST
ST.
Scale of Feet
LIVE OAK PARK
63

WEST SAN CARLOS
63
64
AVENUE
STREET
STREET
619
617
W. SAN SALVADOR
57
64
DELMAS
620
SPENCER
(formerly MARLIERE)
618
PREVOST
WILLIAM
STREET
58

57
56
STREET
Wooden Bridge
614
HARRON
ST.
615
STREET
226
STREET
47
River
(Small Flow During Summer)
AUZERAIS AVE.
Wooden Bridge
227
616
Guadalupe
Scale of Feet
VINE
47
BALBACH
ST.
0
48

57
655
0
PREVOST
ST.
618
STREET
SPENCER
Formerly MARLIERE
ST.
620
STREET
WILLIAM
57
COLFAX
SPENCER
formerly MARLIERE
622
DELMAS
AVE.
DELMAS
HUNTER
GRANT
STREET
64
MINOR
630
Scale of Feet.
WILLIAM
64
AVENUE
631
0

58
PALM
ST.
KILLARNEY PL.
GRANT ST.
WOODEN BRIDGE
River
BANK
632
623
656
624
621
625
626
627
628
629
633
PREVOST
STREET
SYCAMORE ST.
AVENUE
BROWN
HOME ST.
NO EXPOS.

VINE
50
634
635
STREET
STREET
STREET
LOCUST
638
639
OAK
SUMMER
PALM
STREET
57
58
59
642
ALLEY
HARLISS
AVENUE
EDWARDS
729
Scale of Feet

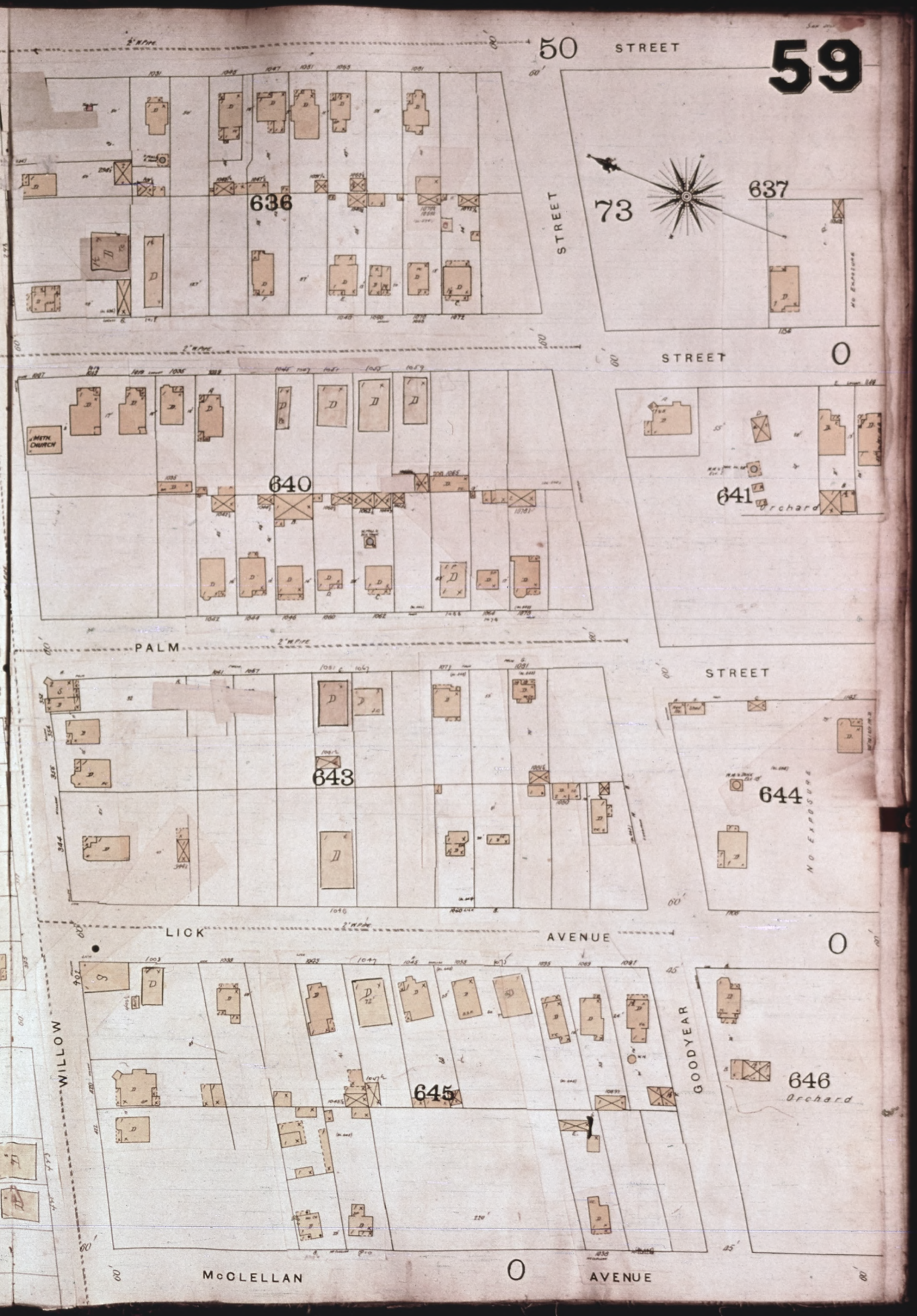
59
50 STREET
636
STREET
73
637
STREET
METH. CHURCH
640
641
Orchard
PALM
STREET
643
644
NO EXPOSURE
LICK
AVENUE
WILLOW
645
GOODYEAR
646
Orchard
McCLELLAN
AVENUE

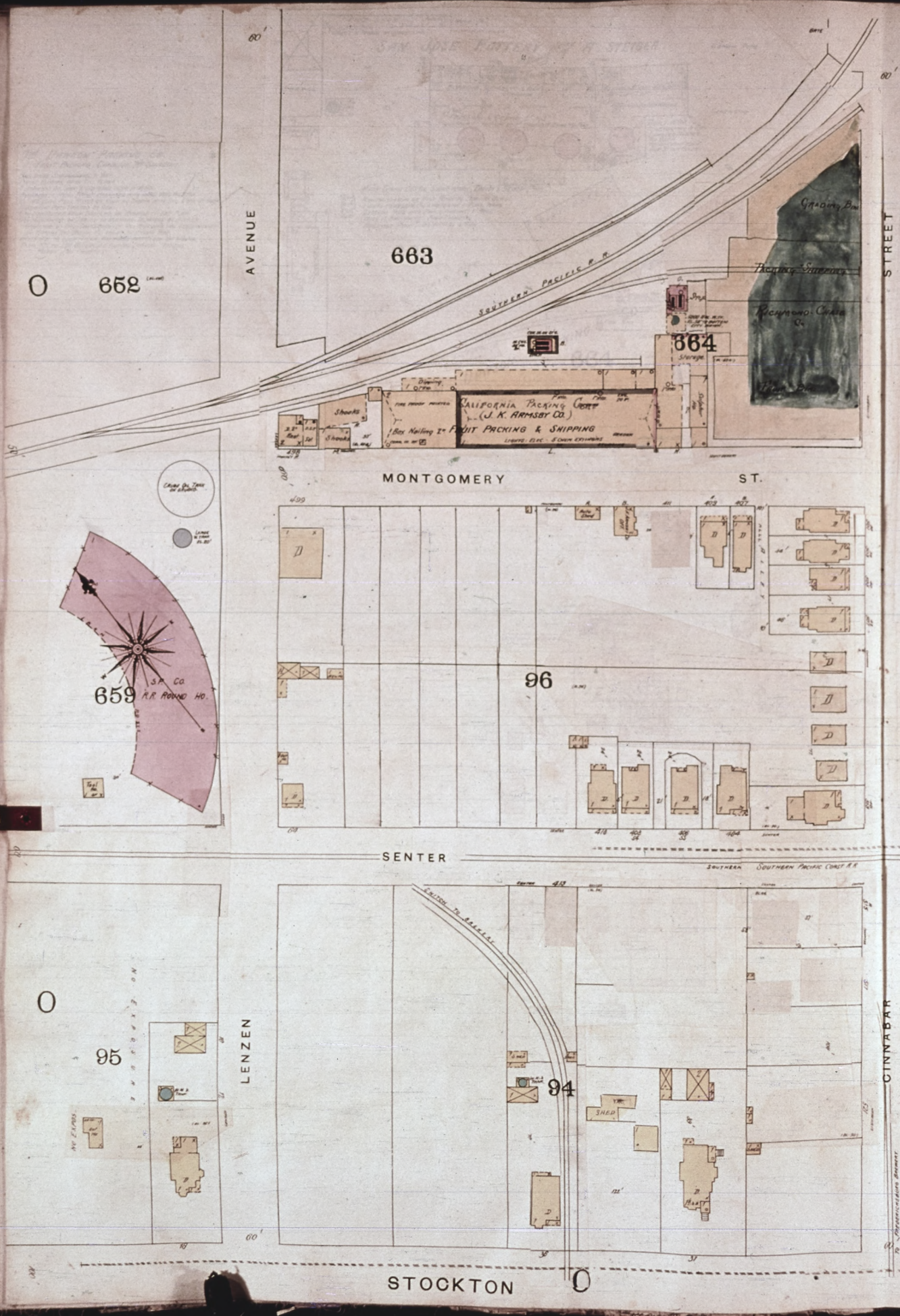
AVENUE
652
663
SOUTHERN PACIFIC R.R.
STREET
Grading Bin
Packing Shipping
Richmond Chase Co.
664
Storage
Shooks
Shooks
Box Nailing
CALIFORNIA PACKING CORP
(J. K. ARMSBY CO.)
FRUIT PACKING & SHIPPING
MONTGOMERY
ST.
659
S.P. CO.
R.R. ROUND HO.
96
SENTER
SOUTHERN PACIFIC COAST R.R.
95
LENZEN
94
SHED
CINNABAR
STOCKTON

60
AUTUMN
53
STREET
54
STREET
90
MONTGOMERY
STREET
91
LANE
61
89
JARMAN
ALLEY
Fruit Packing & Shipping
Fruit Packing
Canners Packing & Warehouse Ann
Plant 11
92
COTTAGE
STREET
Warehouse
Warehouse
Warehouse
Cannery
Richmond-Chase Co
Plant 4
93
The Union Ice Cos. Inc. No 7
& Warehs. No 40.
Ice Ho.
Eng. Room
CINNABAR
W. JULIAN
61
Scale of Feet
68
AVENUE

1015
(BURNT)
SANTA CLARA VALLEY FRUIT CO'S. DRYER
PAULA
ST.
NORTHRUP
ST.
1014
FORMERLY
E. FRANK & CO.
FRUIT DRYING & PACKG.
LOCATED AT MERIDIAN & PAULA STS.
MERIDIAN
ST.
MONTGOMERY
54
60
STREET
Lumber
Drive
162
Lumber Shed
Wagon Shop
Ice Ho.
Cold Stge.
SAN JOSE ICE & COLD STGE. CO.
Box Material Storage
SAN AUGUSTINE
SENTER
STREET
W. JULIAN
163
SMITH MANUFACTURING CO.
FOUNDRY
SHEET METAL SHOP
68
STOCKTON
68

61
CORRECTED
JAN. 1906
54
STREET
AUTUMN
ST. PAUL ST.
55
160
Box Factory
STREET
MONTGOMERY
STREET
C. H. CHASE LUMBER Co
Saw Jack Factory & Trim C. Planing
Planing Mill & Sash Door Factory
Office
Gas Holder
Gas Holder Capacity 150,000 Cub. Ft.
ST.
161
62
Pacific Gas & Elec. Co's Gas Works
Lime & Cement Ho.
THE ALAMEDA
65
Scale of Feet
Packing & Storage 1st & 2d
Dipping & Grading 3d
1012
ST.
Growers Packing & Warehouse Co. Plant 6
Formerly
G. N. Herbert Fruit Drying & Packing
DRYING YARD
NO EXPOS.
NORTHRUP
1013
Jos. Basile's Fruit Drier
Grader
ST.
HOME
LINCOLN
AV.
AVENUE

THE ALAMEDA
AUTUMN ST.
61
65
STREET
EAST
Western Wall Works
Machine Shop
Office
Mach. Shop
Auto Shop
DRIVE
STREET
178
177
179
FRISBIE
ST.
ST MARYS
Los Gatos
Small Flow During Summer
River
LUMBER PILES
WAGON RD. HAY TR.
WOODEN BRIDGE
W. SAN FERNANDO
PLEASANT AV.
63
57
58
59
60
65
62

62
55
55
N. RIVER ST.
W. SANTA CLARA
ST.
PLANK BRIDGE
WOODEN BRIDGE
DELMAS
AVENUE
STREET
S. RIVER
STREET
Guadalupe
River
Small flow during Summer
SAN JOSE
WATER WORKS
174
175
176
58
56
55
63
MARLIERE ST.
PLANK BRIDGE
R.C. CHURCH
Scale of Feet

62
W. SAN FERNANDO
66
DRIVE
AV.
GILLESPIE
214
UNITED STATES STEAM LAUNDRY
Los Gatos Creek
663
PLEASANT
AVENUE
661
LAKE HOUSE
662
STREET
212
66
Orchard
PARK
AVE.
GARDINER
213
664
WALNUT
PLEASANT
JOSEFA
64
W. SAN CARLOS


63
62 STREET
WOODEN BRIDGE
AVENUE
AVE.
660
STREET
209
River
Guadalupe
56
S. RIVER
ST.
AVENUE
WOODEN BRIDGE
211
DELMAS
210
SPENCER
MARLIERE
High Trees
207
56
PREVOST
ST.
STREET
Scale of Feet
64
57

57
DELMAS
63
STREET
665
STREET
MINOR
GIFFORD
AV.
666
W. SAN SALVADOR
GARDINER
W. SAN CARLOS
667
JOSEFA
ST.
Warehouse
215
668
COLUMBIA
AVE.
SAINSEVAIN
ST.
Field
Bridge
Fence
NUT DEPT.

64
NEW SHEET
JAN. 1906
57
AVENUE
58
670
STREET
AVENUE
671
58
631
AVENUE
GARDEN
McEVOY
ST.
53
ST.
W. WILLIAM
SAN CARLOS
WILLIS
AVE.
Box Storage & Nailing Shed.
Warehouse
CEMENT FLOOR - CON. IN. RIDGE ON STUDDS.
"F."
Steam Bath & Cooking Room
669
"G."
Preparation Rm. 1st
Empty Can Storage 2d
Wthse.
"E."
Packing Room
"C."
Dried Fruit Warehouse
"I"
Boiler Hd.
Receiving Rm.
"B"
Off.
Box Shed
PLATFORM
Hot & Cloak Rm.
"M."
CALIFORNIA PACKING CORP.
PLANT 3
CALIFORNIA FRUIT CANNERS ASS'N.
SAN JOSE BRANCH.
D.H.
Horse & Shed
"K"
Dining Room & Kitchen.
Chinese Cabin
"L"
Drying & Cooling
DEPT.
EXPRS.
FENCE
Los Gatos Creek
674
CLASS RM.
CLASS RM.
GARDEN PUBLIC SCHOOL
MARTIN AVE.

8
59
60
62
63
64

W. SAN SALVADOR
JOSEFA
GARDINER AV.
W. WILLIAM

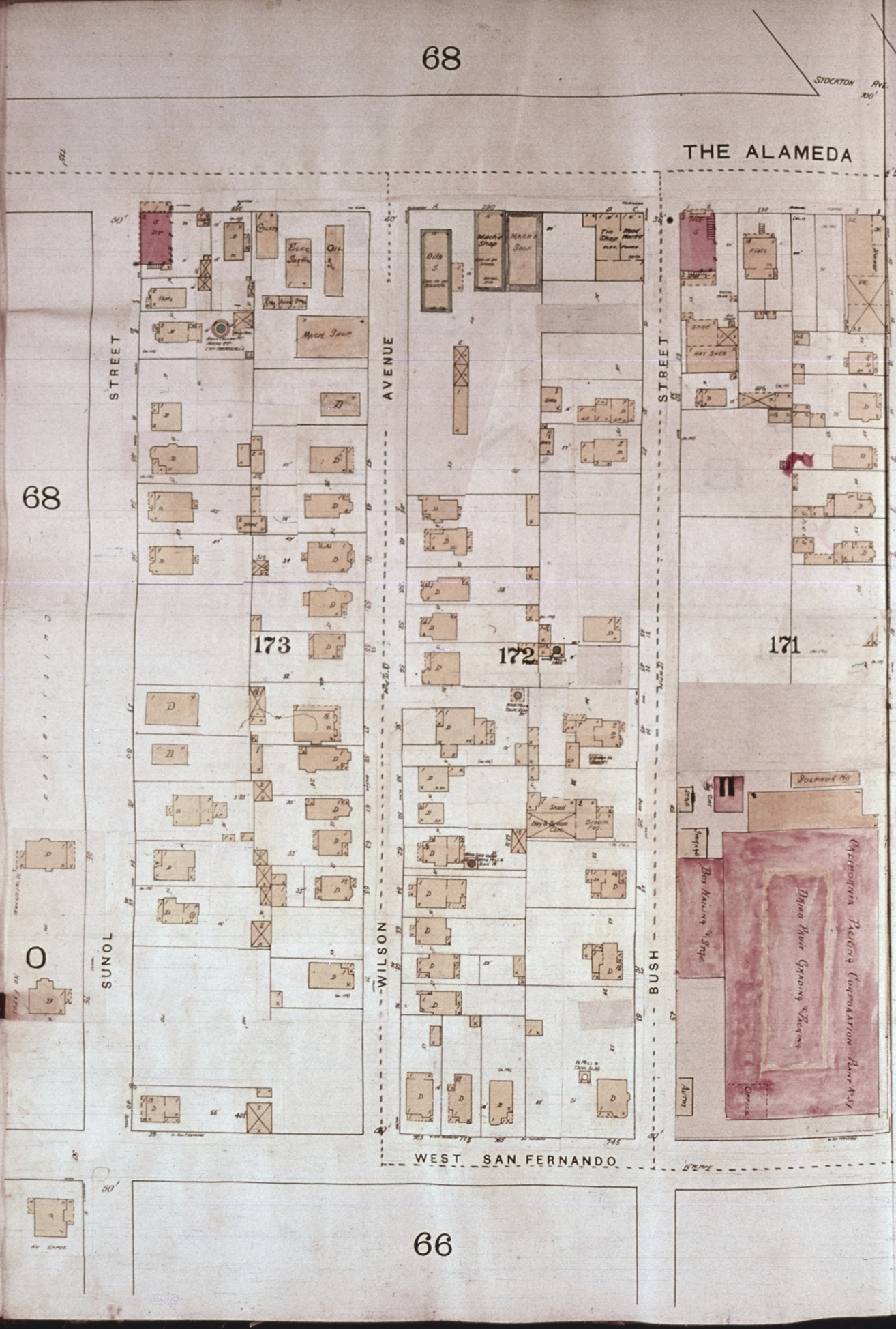
68
STOCKTON AVE.
THE ALAMEDA
68
STREET
AVENUE
STREET
173
172
171
SUNOL
WILSON
BUSH
WEST SAN FERNANDO
66
62
63
64
65

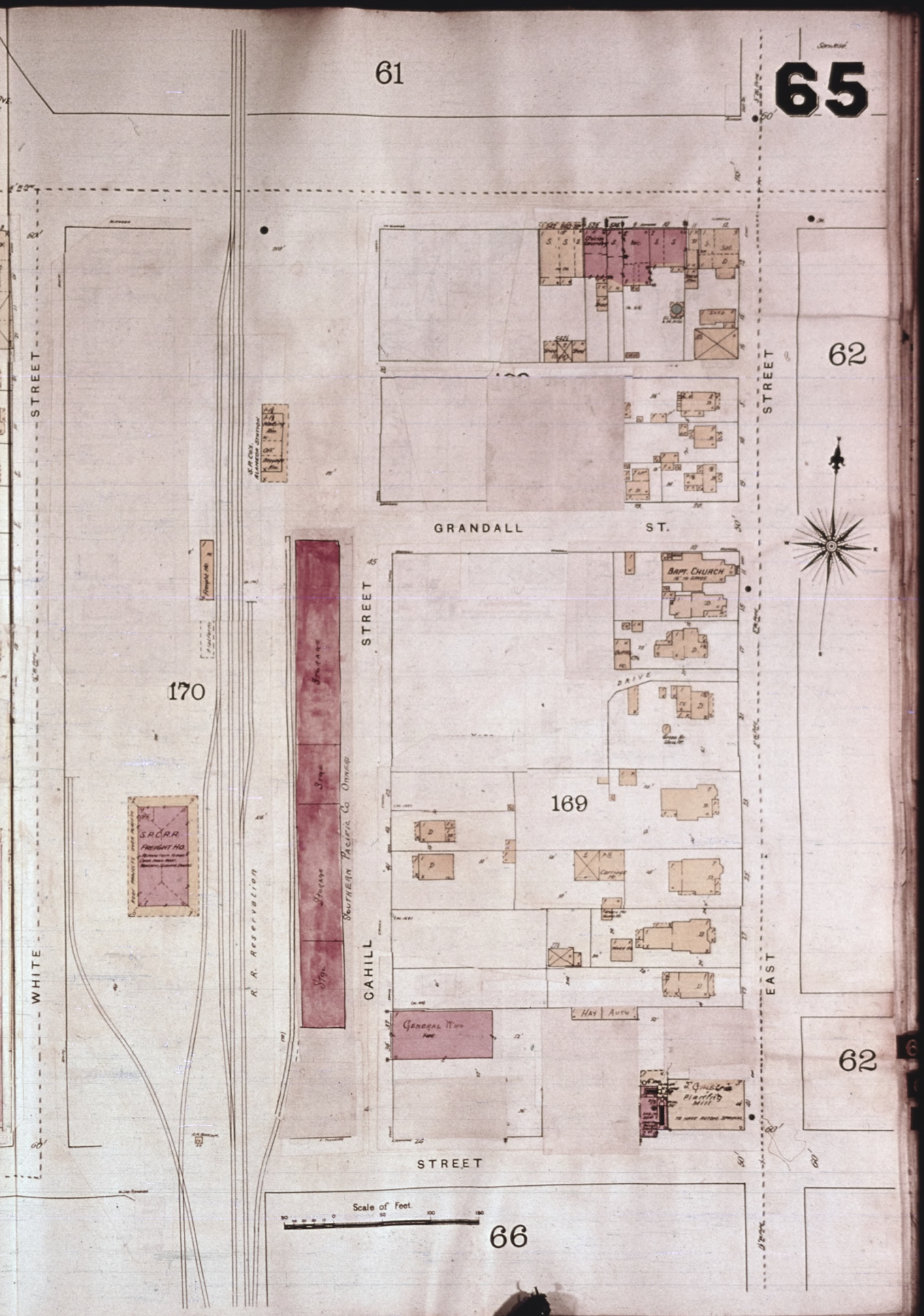
65
61
62
62
66
170
169
WHITE STREET
EAST STREET
GRANDALL ST.
CAHILL STREET
STREET
R. R. RESERVATION
SOUTHERN PACIFIC CO. OWNED
S.P.C.R.R. FREIGHT HO.
BAPT. CHURCH
DRIVE
HAY
AUTO
GENERAL MDSE
Scale of Feet


65
WEST SAN FERNANDO
STREET
House Moving Materials
BUSH
Coal Bunker
Shed
Outside City Limits
222
221
Cultivated Fields
LUMBER YARD
SUNOL
62
63
64
65
66
PARK
220
1003
(284)
McEVOY
DUPONT
ST.
53

66
65
STREET
63
283
PACIFIC GAS & ELECTRIC CO.
Storage
Drive
Lumber Shed
0
OTTERSON
ST.
STREET
214
216
POLE YARD
PEARL
ST.
EAST
AVENUE
Wooden Bridge
Walk
Box Stge.
3" H. Pipe
219
218
217
KEARNEY
ST.
Shed
Scale of Feet
Los Gatos Creek
Cultivated Field
0

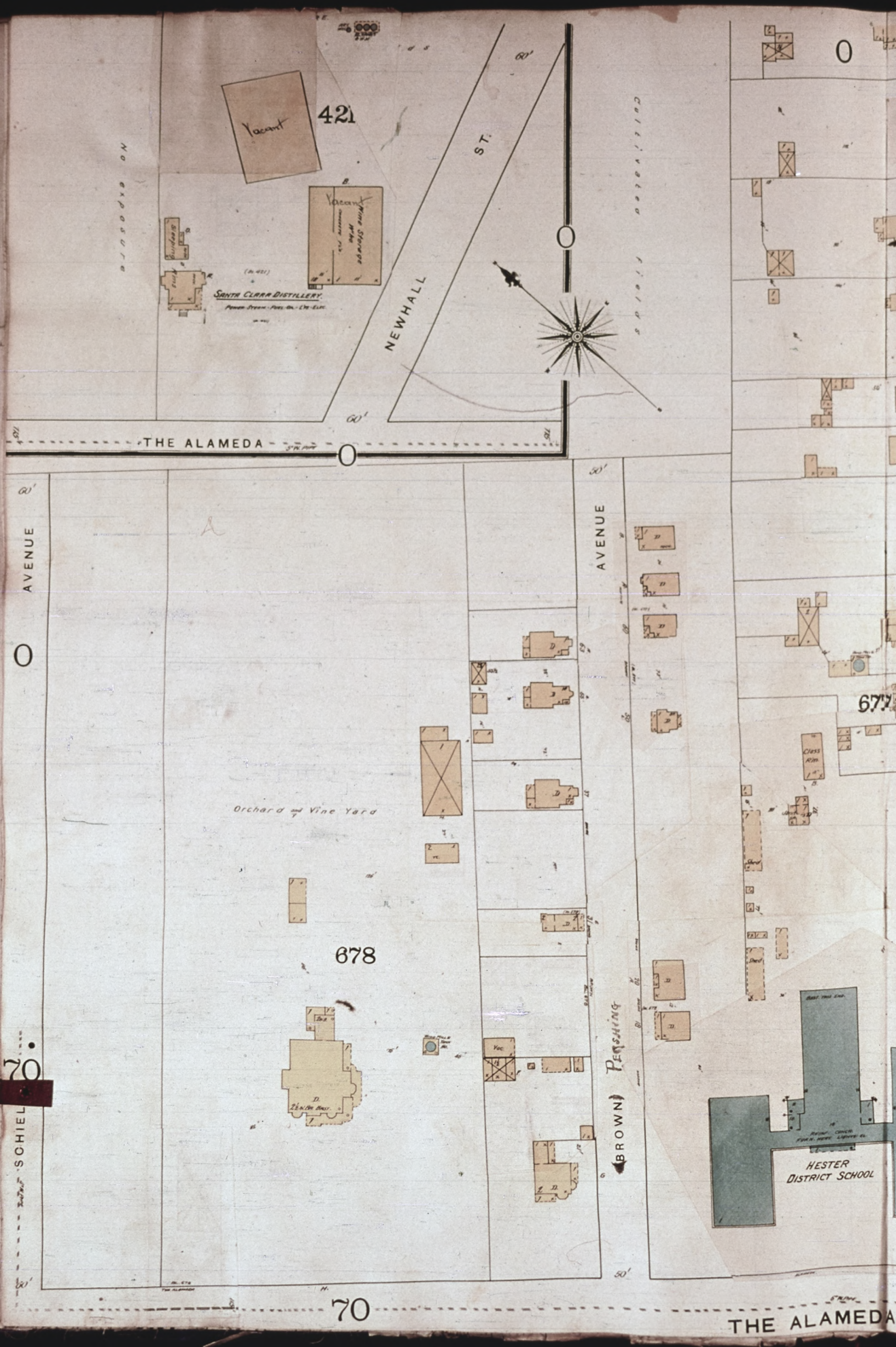
Vacant
421
Vacant
Santa Clara Distillery
NEWHALL
ST.
THE ALAMEDA
AVENUE
AVENUE
Orchard and Vine Yard
678
677
Class Rm
BROWN
PERSHING
HESTER
DISTRICT SCHOOL
SCHIEL
70
THE ALAMEDA
62
63
64
65
66
67

67
BISHOP O ST.
AVENUE
LENZEN
STREET
CINNABAR
69
70
676
STORAGE SHED
BOTTLING DEPOT
BOTTLING HO.
THE SAN FRANCISCO BREWERIES, LIMITED.
THE FREDERICKSBURG BREWERY
TEMPERATING BLDG.
GERMINATING BLDG.
MALT BLDG.
CLEANING BLDG.
BOILER HO.
WASH HO.
BREW HO.
BEER CELLAR
BEER GARDEN
WASH SHED
CAR HO.
STABLE
DRIVE
SAN JOSE AND SANTA CLARA COUNTY R.R. CO.
Scale of Feet.

60
STOCKTON
O
STREET
CINNABAR
167
W. JULIAN
STREET
MORRISON
69
1008
SANTA CLARA VALLEY MILL & LUMBER CO'S LUMBER YARD.
SOUTH PACIFIC COAST R. R.
53
SUNOL
ST.
69
STREET
Oil Wh'o.
STANDARD OIL CO.
1010
ST.
SAINSEVAIN
60'
60'
62
63
65
66
67
68

61
AVENUE
Private School
Friends Church
Auto Repairing
Paints
165
ST.
CLINTON
164
65
GARDEN
166
THE ALAMEDA
SUNOL
STREET
65
679
CLEAVES
AV.
730
69
MORRISON ST.
0

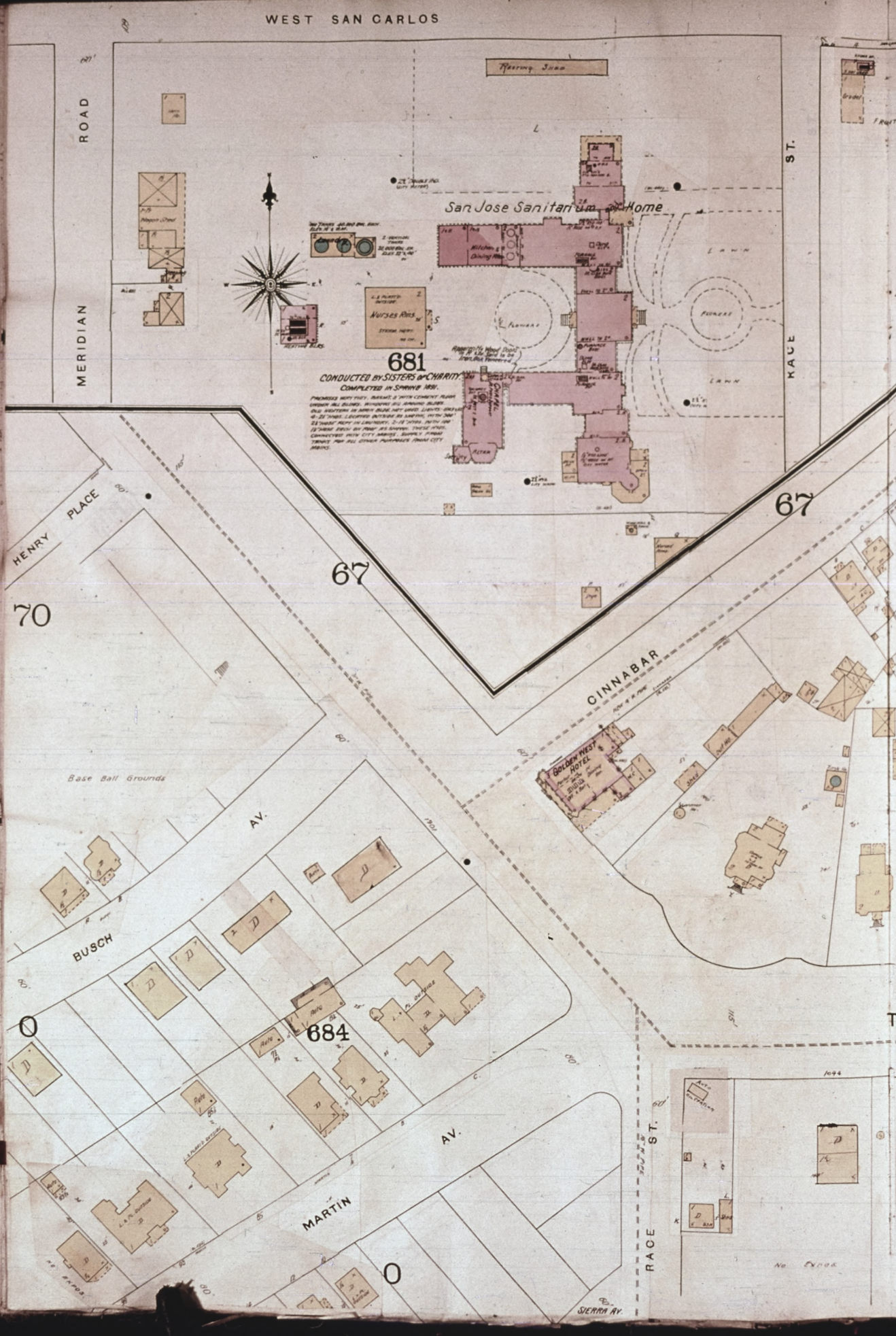
WEST SAN CARLOS
MERIDIAN ROAD
Reservoir 300
San Jose Sanitarium and Home
Kitchen & Dining Rm.
Nurses Rms.
Flowers
Lawn
681
CONDUCTED BY SISTERS OF CHARITY
COMPLETED IN SPRING 1891.
RACE ST.
67
HENRY PLACE
70
Base Ball Grounds
CINNABAR
GOLDEN WEST HOTEL
BUSCH AV.
684
MARTIN AV.
RACE ST.
SIERRA AV.
No Exposs.

69
STREET
67
680
Drying Yard
STREET
68
CORRAL
682
AVENUE
MORRISON
High Trees
Scale of Feet.
THE ALAMEDA
68
683
No entrance

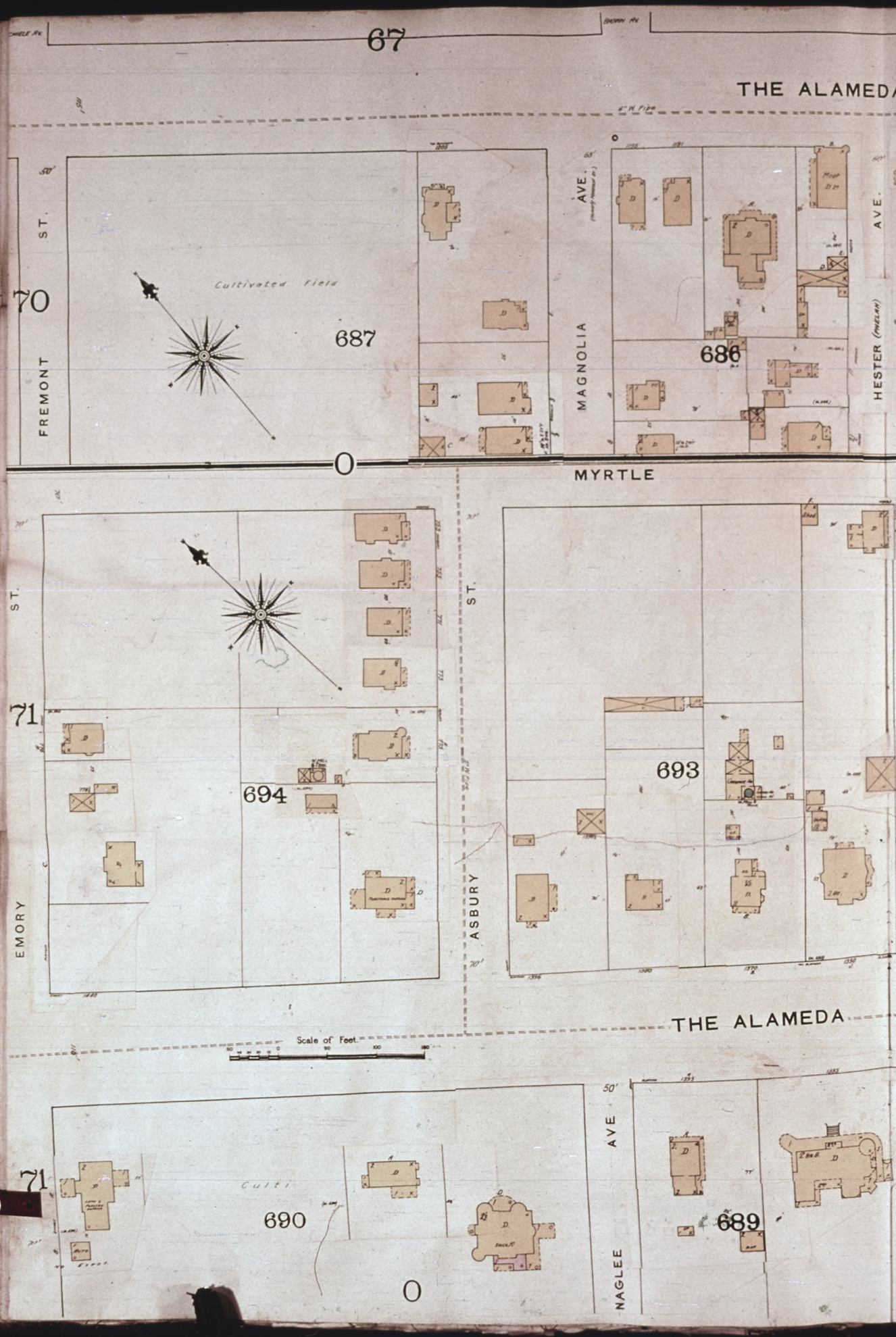
67
THE ALAMEDA
70
FREMONT ST.
Cultivated Field
687
MAGNOLIA AVE.
686
HESTER (INGELAN) AVE.
MYRTLE
71
EMORY ST.
694
ASBURY ST.
693
THE ALAMEDA
Scale of Feet
690
NAGLEE AVE
689

70
67
LINDEN AVE
DA
AVE.
HESTER (MELLEN)
PLACE
HENRY
685
69
Base Ball Grounds
Agricultural
Park
ST.
ST.
POLHEMUS
692
AVE.
VILLA
691
AVE.
SCHIELE
67
AVE.
RANDOL
688
HOSPITAL
70
ST
FREMONT

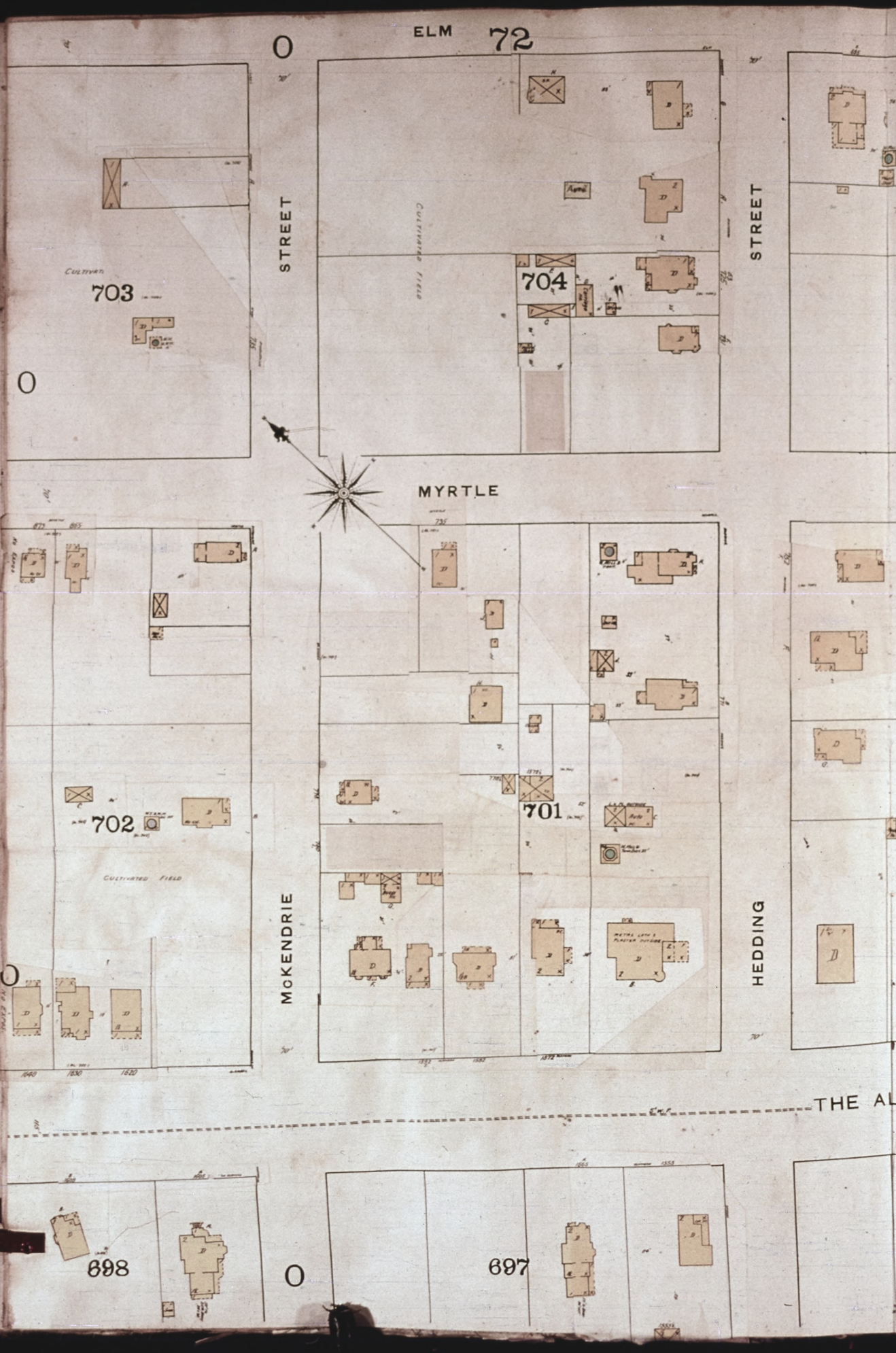
ELM
72
STREET
STREET
703
704
CULTIVATED FIELD
MYRTLE
702
701
CULTIVATED FIELD
McKENDRIE
HEDDING
THE AL
698
697

STREET
72
71
COLLEGE PARK M.E. CHURCH
705
706
AVENUE
STREET
STREET
0
700
699
70
UNIVERSITY
EMORY
ALAMEDA
Scale of Feet
696
695
70
0

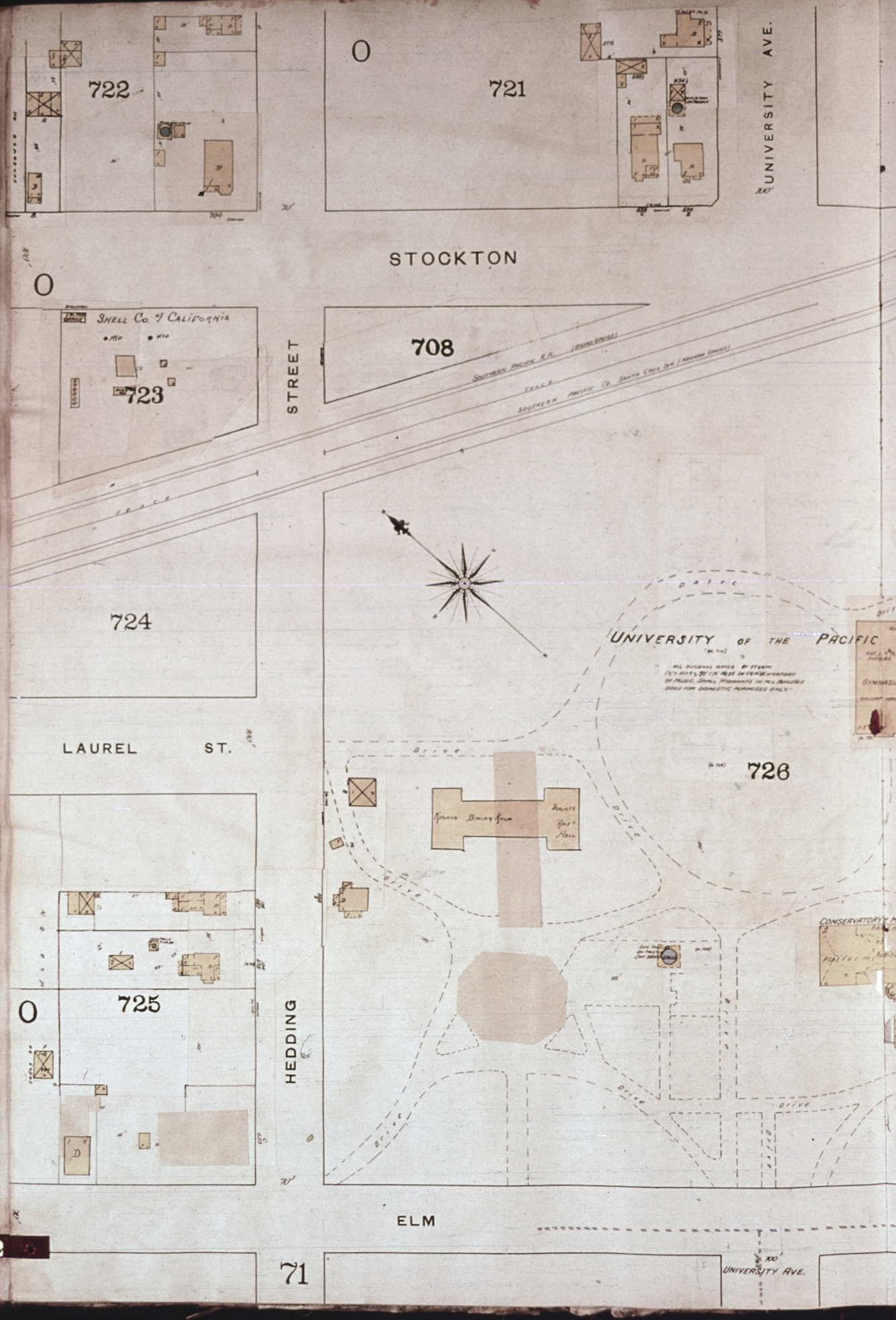
722
721
UNIVERSITY AVE.
STOCKTON
SHELL CO. OF CALIFORNIA
723
STREET
708
SOUTHERN PACIFIC R.R.
SOUTHERN PACIFIC CO. SANTA CRUZ DIV.
724
UNIVERSITY OF THE PACIFIC
DRIVE
LAUREL ST.
726
725
HEDDING
ELM
71
UNIVERSITY AVE.

72
720
719
717
AVENUE
STREET
713
LAUREL
ST.
STREET
712
EMORY
ASBURY
STREET
"EAST HALL"
CENTRAL HALL
"SOUTH HALL"
"OBSERVATORY"
LADIES DORMITORY
Scale of Feet
71
707

ORCHARD
49
48
GRANT ST.
98
VINE
0
PLUM
51
STREET
647
STREET
50
ORCHARD
GOODYEAR
650
HUMBOLDT
VINE
59
59
637
No exposure
0

73
49 STREET
97
50
W. VIRGINIA (POND) ST.
OAK ST.
STREET
FRAME DWELLINGS BEYOND
51 STREET
648
649
651
652
653
654
STREET
FLOYD STREET
ALMADEN ROAD
Scale of Feet.

Additional Index, September, 1918

STREETS

H — Sheet

Hanchett Av., formerly Busch Av. 1-136 148
" " " " 138-299 147

P

Pershing Av., formerly Brown Av. 1- 82 145

SPECIALS

B

Burbank Public School 195

C

Cal. Packing Corp., Plant No. 3 & 50 176
" " " " " 51 173
" " " " " 52 132
Cantadina Canning Co., The 207
Consolidated Laundry Co. 165

F

Florence Crittenden Home, The 183

G

Greco Canning Co. 127
Growers Pkg. & Warehous'g Assn. Inc., Plant No. 11 133
Growers Pkg. & Warehous'g Assn. Inc., Plant No. 6 207

H

Hester Apartments 149

L

Lick Mills Chemical Co. 208

R

Richmond, E. N., Dried Fruit Pkg. 132

S

Salsina Canning & Pkg. Co. 198
San Jose Tractor & Truck Co. 152
" " Water Wks., Bascom Av. Sta. 194
Smith Manufacturing Co. 134

T

T. & D. Garage 219

W

INDEX

210
12
214
216
218
220
222
224
226
228
230

1

SANTA CLARA

SANTA CLARA COUNTY.

1915

POPULATION: 6000.

PREVAILING WINDS-NORTH IN SUMMER, SOUTH IN WINTER.

WATER FACILITIES-Municipal ownership. Direct pressure system. Water from 8 artesian wells averaging 250 ft deep, flows into a 60,000 gal. brick cistern and is pumped therefrom directly into mains by 2 Worthington compound duplex pumps with a capacity of 1,250,000 gals per 24 hours and a triple expansion flow pump, capacity 2,500,000 gals per 24 hours; in the dry season, when necessary, water is lifted from wells by the cistern No. 2 pump; an American centrifugal vertical pump #3, capacity 3,000,000 gals per 24 hours, and a Peter-Gorse Co. #1 pump, capacity 1,500,000 per 24 hours. A 200,000 gal. cylindrical tank elevated 80 ft to top of tank, located at corner of Main and Santa Clara Sts (See sheet #209) acts as equalizer on the system. Stream is kept up at all times. Average daily consumption in Summer: 2,500,000 gallons. Average pressure 43 lbs per sq. inch; pressure 60 to 80 lbs. 96 fire hydrants, 48 of which are double.

FIRE DEPT: Volunteer, about 100 men. One Snapper auto truck carries 2000 ft 2½ hose, two 40-gallon chemical tanks and ladders. 3 Hand hose carts with 600 ft 2½ hose on each. 2 Hook & ladder trucks. 3000 ft hose in all. Gamewell fire alarm system. 20 boxes registering at police station from which signals are blown by whistle. Grades level.

FOUNDATIONS: [illegible] 22" x 24" drop, 8 eggs, [illegible] gal. per min. pumped by [illegible] mile supply. [illegible] (See sheet 24). Brick [illegible] x one barrel well. See sheet [illegible] Byron-Jackson 8 stage [illegible] turbine pump at water [illegible] (See 24).

INDEX

STREETS

A

Alameda, The, ... 1901-2053 *229
" 2054-2199 228
Alviso, ... 300-599 227
" 600-699 217
" 1000-1099 219
" 1100-1399 215
" 1400-1599 210

B

Bellomy, ... 300-399 230
" 400-448 *229
" 450-699 228
" 700-899 227
" 900-1153 226
" 1154-1399 225
" 1400-1805 212
Benton, ... 400-698 *220
" 401-699 *216
" 700-998 *219
" 701-899 *215
" 901-1149 *214
" 1000-1198 *218
" 1161-1395 *213
" 1200-1398 *217
" 1400-1899 211

C

Campbell Ave., ... near Bellomy 230
" 900-999 220
Catherine, ... 1600-1871 211
Clay, ... 700-1199 210
" 1200-1399 209
" 1400-1859 211

F

Franklin, ... 450-699 220
" 700-898 *221
" 701-899 *219
" 900-999 219
" 1000-1199 218
" 1200-1398 217
" 1400-1599 211
Fremont, ... 600-699 216
" 700-899 215
" 900-1155 214
" 1156-1399 213
" 1400-1839 211

G

Grant, ... 500-584 *227
" 501-599 *228
" 600-698 *217
" 601-799 *224
" 700-798 *223
" 801-1099 *220
" 1000-1098 *219
" 1100-1398 *215
" 1101-1399 *216
" 1400-1496 *216

H

Harrison, ... 600-699 216
Harrison, ... 700-899 215
" 900-1149 214
" 1150-1399 213
" 1400-1799 211

I

Isabella, ... 500-591 212
" 1300-1529 211

J

Jackson, ... 400-599 229
" 600-893 221
" 900-1098 *217
" 901-1099 *218
" 1100-1395 213
" 1400-1798 *209
" 1401-1799 *210
Jefferson, ... 380-899 212
" 900-1499 211

L

Lafayette, ... 400-598 *226
" 401-599 *227
" 600-898 *222
" 603-699 *217
" 701-999 *223
" 900-998 *219
" 1000-1099 219
" 1100-1398 *214
" 1115-1399 *215
" 1400-2053 210
Lewis, ... 700-898 *215
" 701-1199 *210
" 900-1148 *214
" 1150-1398 *213
" 1217-1365 *209
" 1400-1599 211
Lexington, ... 500-698 *224
" 501-699 *220
" 900-1045 222
" 1150-1399 221
" 1400-1881 212
Liberty, ... 500-699 220
" 900-1144 *222
" 901-999 *219
" 1001-1159 *218
" 1160-1390 *221
" 1201-1399 *217
" 1400-1786 *212
" 1401-1799 *211
Lincoln, ... 450-899 212
" 900-1549 211
Locust, ... 600-699 228
" 700-799 227

M

Mace Ave., ... 100-159 229
Madison, ... 400-898 *212
" 401-599 *225
" 601-899 *221
" 900-1498 *211
" 923-1096 *217
" 1101-1399 *213
Madison, ... 1401-1499 *209
Main, ... 300-599 226
" ..... 600-899 221 & 222
" 900-1099 218
" 1100-1399 214
" 1400-2053 210
Maple, ... 300-499 229
Market, ... 534-698 *224
" 535-699 *224
" 700-890 *227
" 701-899 *217
" 901-1149 *222
" 912-1152 *226
" 1151-1399 *221
" 1154-1398 *225
" 1400-1893 212
Monroe, ... 300-599 225
" 600-899 221
" 900-1099 217
" 1100-1399 213
" 1400-1799 209

P

Park Ave., ... 201-241 *224
" 268-398 *227
" 269-399 *228
Parker, ... 1000-1099 210
Pierce, ... 1100-1527 211
Poplar, ... 700-899 227
" 900-1155 226
" 1156-1199 225

R

Reed, ... 1000-1199 210
" 1200-1251 209
Reeve, ... 900-1199 210
" 1200-1299 209

S

Santa Clara, ... 700-898 *217
" 701-899 *223
" 900-1149 222
" 1140-1395 221
" 1400-1799 212
" Ave., ... 400-499 229
Scott, ... 800-1199 210
" 1200-1343 209
Sherman, ... 800-1099 220
" 1100-1399 216

U

University, ... 348-900 212
" 901-942 211

W

Washington, ... 276-599 226
" 600-866 222
" 900-1098 *218
" 901-1099 *219
" 1114-1391 214
" 1400-2053 210
Wistar, ... 900-1199 210
" 1200-1299 209

* Indicates only one side of Street shown.

SPECIALS

A

Advent Church, ... 221

B

Baptist Church, ... 212

C

Carmelite Monastery, ... 211
Christian Church, ... 217
City Hall, ... 219
" Jail, ... 218
Cured Fruit Association of Cal., ... 216

E

Eberhard Tanning Co., ... [illegible]
Enterprise Laundry Co., ... [illegible]
Episcopal Church, ... [illegible]

F

Fire Department, Mission Hose [illegible]
" " Station, Lib[illegible]
" " Washin[illegible]
First Presbyterian Church, ... [illegible]

M

M. & H. Garage, ... [illegible]
Menzel's Garage, ... [illegible]
Methodist Episcopal Church, ... [illegible]

N

Notre Dame Academy, ... [illegible]

P

Pacific M'f'g Co., General [illegible]
" " Yards Nos. 1 & [illegible] 227
" " " 3 & [illegible] 230
Pasetta, M. J., & Co., [illegible]ay Dr[illegible]
" " No. 451, ... [illegible]
Portuguese Church and Hall, ... 234
Post Office, ... 215
Pratt-Low Preserving Co., ... 219
" 230

R

Rosenberg Bros. & Co., Dried Fr[illegible]
" " and Nuts, ... 216

S

St Joseph's School (R. C.), ... 222
Santa Clara Brewery, ... 215
" " High School, ... 226
" " Municipal Gas, Electric [illegible]
" " Water Works, ... 216
" " Public School, ... 213
" " Tannery, ... 224
" " University R. C., ... 223
" " [illegible] R[illegible] 224
" " Verein, ... 219
" " Water Works, ... 222
" " Women's Club House, ... 220

W

Wells, Fargo & Co., Express, ... 218

SANTA CLARA

SCALE 100 FT. TO AN INCH

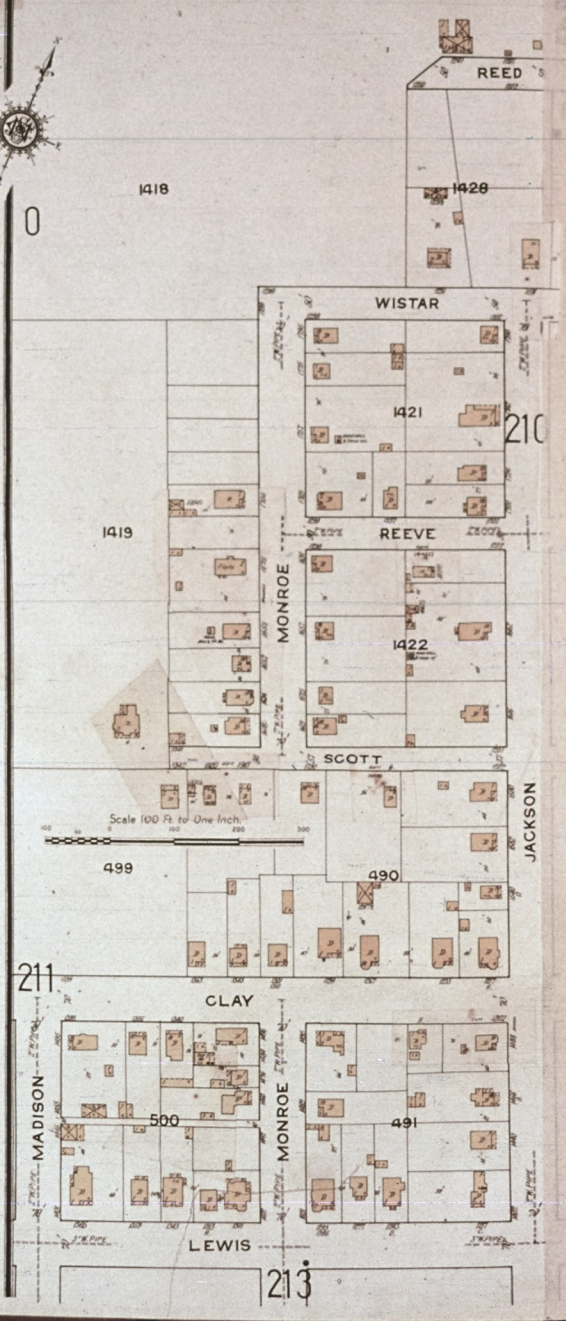

SANTA CLARA
210
SCALE 100 FT. TO AN INCH
1432
1426
PARKER
1433
1437
1441
REED
1439
1442
1428
1434
WISTAR
1429
1435
MAIN
WASHINGTON
LAFAYETTE
209
REEVE
1445
1430
474
SCOTT
JACKSON
483
475
467
457
458
CLAY
484
476
468
459
ALVISO
444
GRANT
LEWIS
Scale 100 ft. to One Inch.
213
214
215

San Jose Cal. Vol. 2
211
Santa Clara
Scale 100 Ft. to an Inch
CLAY
CATHERINE
ISABELLA
PIERCE
LEWIS
HARRISON
FREMONT
LINCOLN
JEFFERSON
MADISON
BENTON
FRANKLIN
LIBERTY
UNIVERSITY
Carmelite Monastery
1401
1402
1403
1404
1405
1407
1408
1409
535
536
537
538
539
540
541
545
523
511
529
512
525
513
526
514
527
515
528
516
529
517
209
211
212
Scale 100 Ft. to One Inch.

SANTA CLARA
San Jose Cal. Vol. 2
SCALE 100 FT. TO AN INCH
212
211
221
225
LIBERTY
LEXINGTON
SANTA CLARA
MARKET
BELLOMY
UNIVERSITY
ISABELLA
LINCOLN
JEFFERSON
MADISON
547
548
549
550
551
542
543
552
555
553
554
530
531
532
533
534
518
519
520
521
522
R. C. CEMETERY
Scale 100 Ft. to One Inch.
0
2027
212
214
216
218
220
222
224
226
228
230

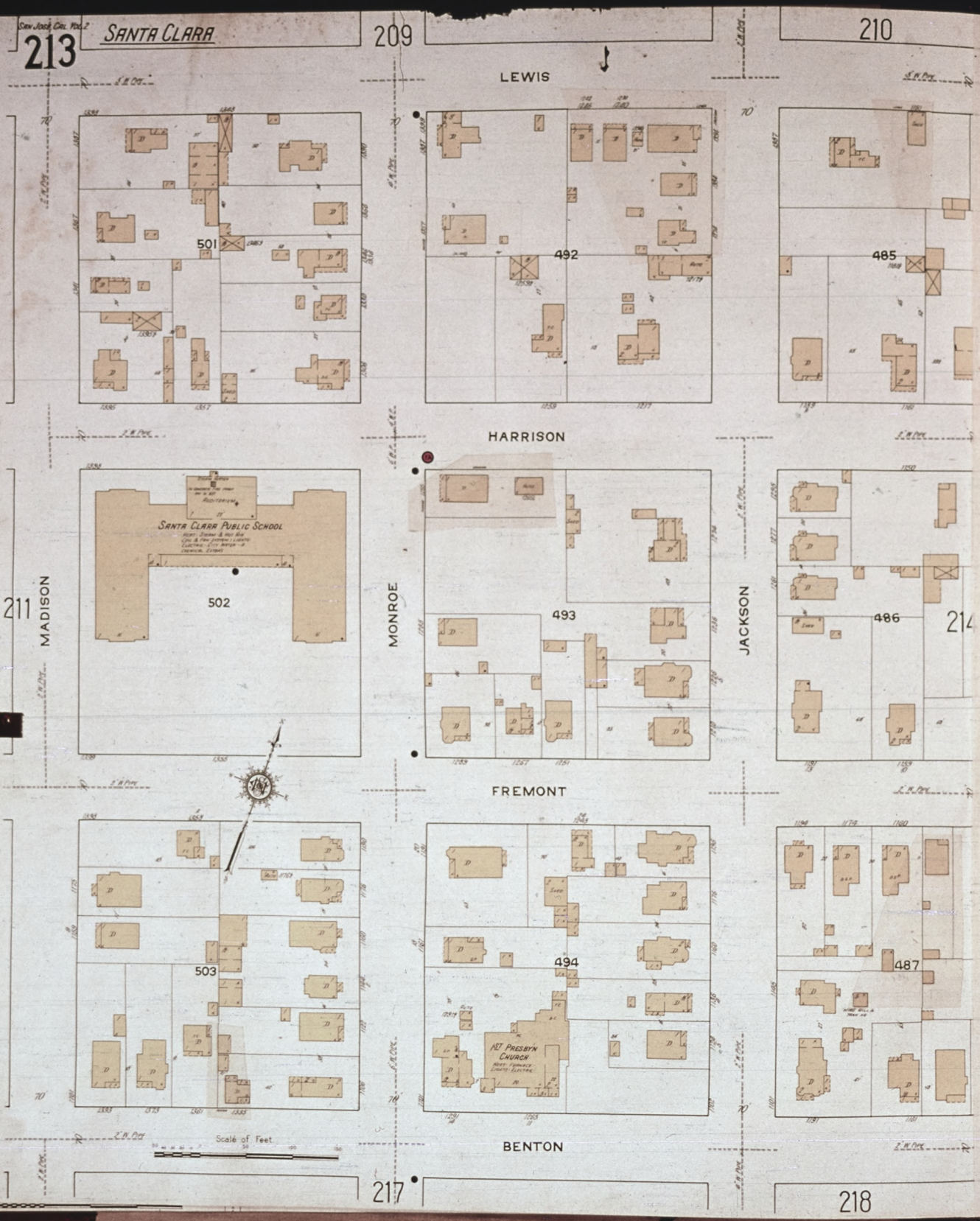
San Jose, Cal. Vol. 2
SANTA CLARA
213
209
210
LEWIS
501
492
485
HARRISON
211
MADISON
SANTA CLARA PUBLIC SCHOOL
502
MONROE
493
JACKSON
486
214
FREMONT
503
494
1ST PRESBYN CHURCH
487
BENTON
Scale of Feet
217
218

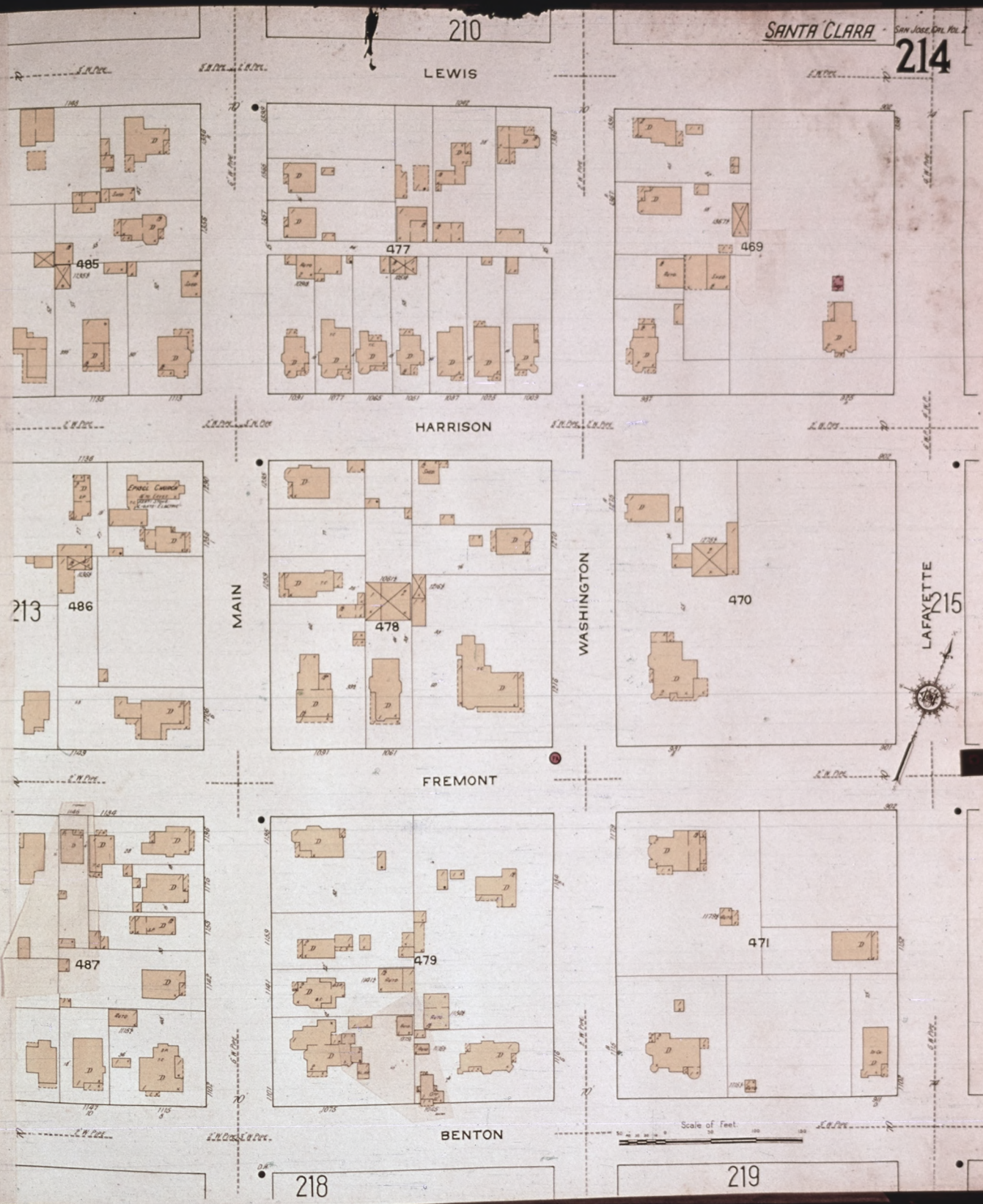
210
LEWIS
HARRISON
FREMONT
BENTON
MAIN
WASHINGTON
LAFAYETTE
213
214
215
216
218
219
220
222
224
226
228
230
485
477
469
486
478
470
487
479
471
EPISCOPAL CHURCH
Scale of Feet

San Jose, Cal. Vol. 2
215
Santa Clara
210
LEWIS
Portuguese Hall
460
445
HARRISON
214
LAFAYETTE
461
ALVISO
446
GRANT
216
209
211
213
215
FREMONT
462
Portuguese Hall
447
Portuguese Church
Not in Operation Sept. 1915
Santa Clara Brewery
Capacity 25 Bbls per Brew
BENTON
Scale of Feet.

1452
HARRISON
1453
Dried Fruit Association of California, Inc.
Rosenberg Brothers & Co. (Owners)
S. P. C. O. R. R.
215
GRANT
434
SHERMAN
FREMONT
423
435
Warehouse
Gas Holder
Santa Clara Municipal
Gas, Electric & Water Wks.
Scale of Feet
BRYTON
220
216
218
220
222
224
226
228
230

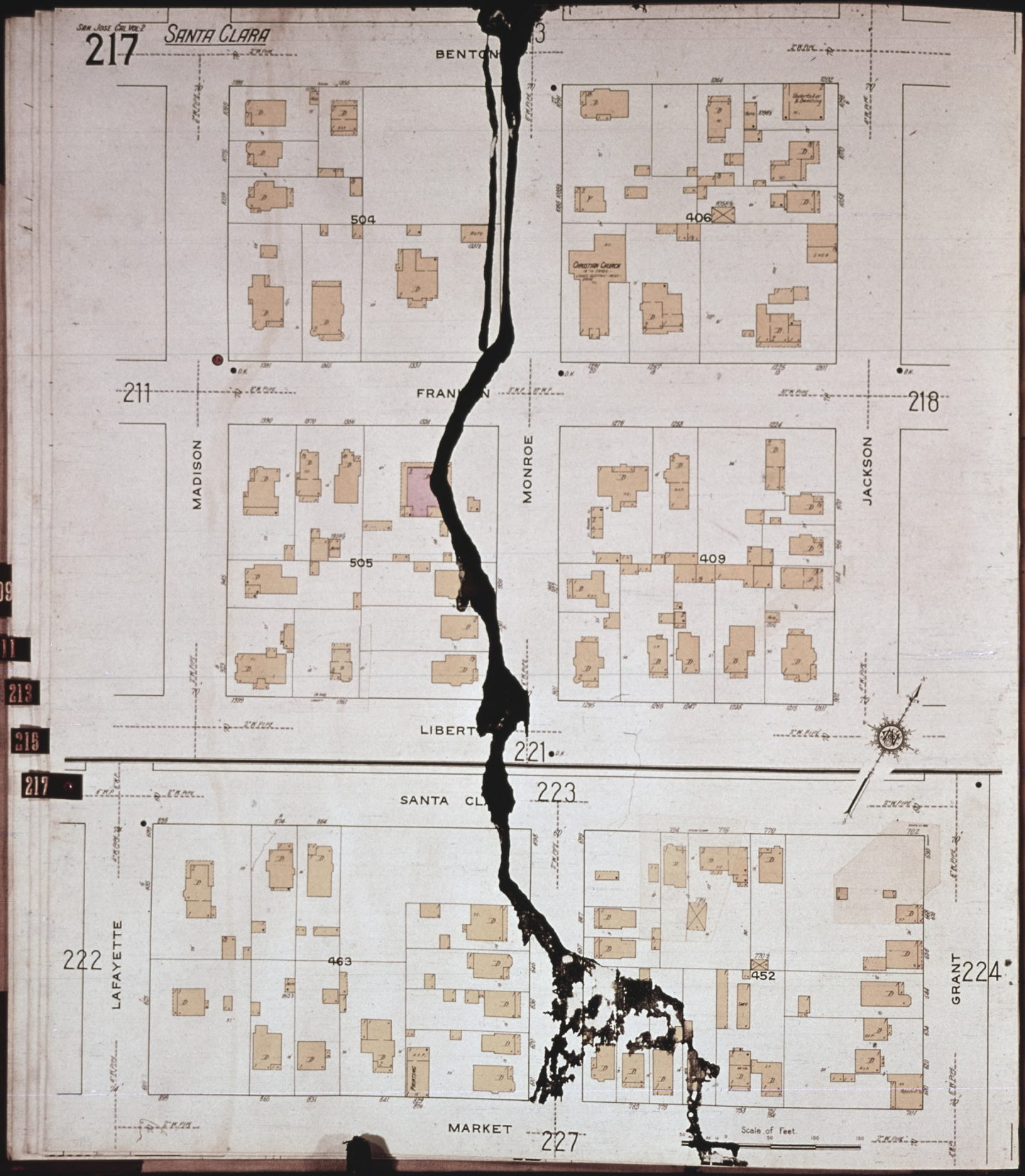
San Jose Cal. Vol. 2
217
Santa Clara
BENTON
FRANKLIN
LIBERTY
SANTA CLARA
MARKET
MADISON
MONROE
JACKSON
LAFAYETTE
GRANT
211
218
221
223
222
224
227
504
406
505
409
463
452
Christian Church
Scale of Feet.
209
211
213
215
217

218
220
222
224
226
228
230

Santa Clara
214
215
Benton
218
Washington
401
Menzel's Garage
Fire Dept
City Hall
Lafayette
402
Hall
Alviso
219
Franklin
223
209
211
213
215
217
219
404
Moving Pictures
Electric Painting
Post Office
T. & D. Garage
Repairing
Calle Laundry
Battery Service
Liberty
222
448
Grant
220
Scale of Feet.

220
222
224
226
228
230

San Jose Cal. Vol. 2
221
SANTA CLARA
217
218
LIBERTY
506
414
413
LEXINGTON
212
MADISON
507
495
JACKSON
MAIN
417
222
SANTA CLARA
508
496
418
MARKET
Scale of Feet
225
209
211
213
215
217
219
221

San Jose Cal. Vol. 1
222
218
219 Santa Clara
LIBERTY
M. E. Church
Church Hall
MAIN
413
412
405
Sodality Club
Sodality Hall
St. Joseph's School (R.C.)
PARK
LEXINGTON
223
221
417
416
415
Dame Academy
WASH
LAFAYETTE
SANTA CLARA
Santa Clara Water Works
418
419
420
217
MARKET
Scale of Feet
226
222
224
226
228
230

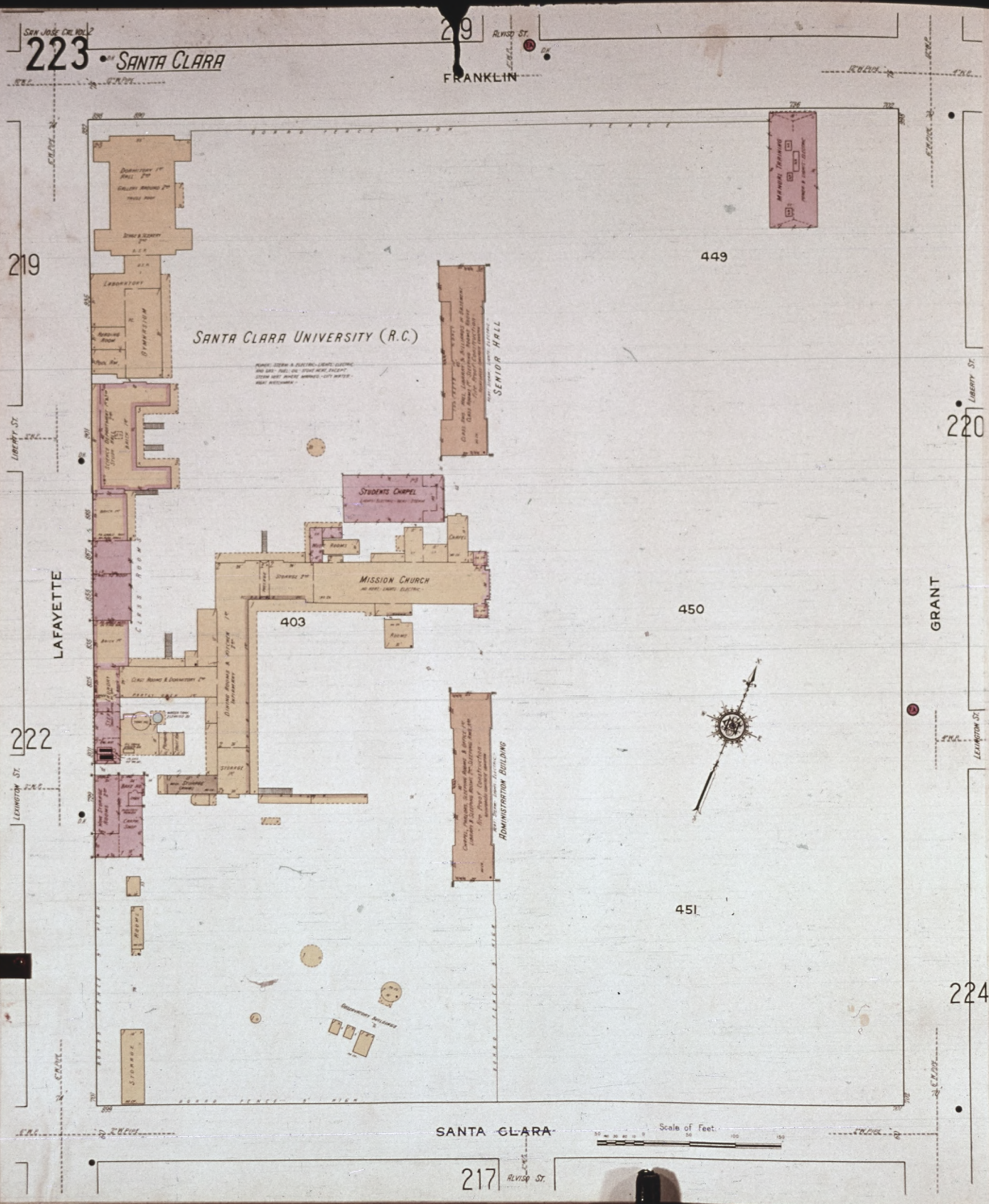
Franklin
Alviso St.
Santa Clara University (R.C.)
Senior Hall
Students Chapel
Mission Church
Administration Building
Observatory Residence
Manual Training
Dormitory 1st Hall 2nd
Gallery Around 2nd
Dining Room & Kitchen
Laboratory
Observatory
Class Rooms
Storage 2nd
Storage 1st
Stables
Lafayette
Grant
Liberty St.
Lexington St.
Santa Clara
Board Fence 8' High
449
450
451
403
219
220
222
224
217
209
211
213
215
217
219
221
223
Scale of Feet

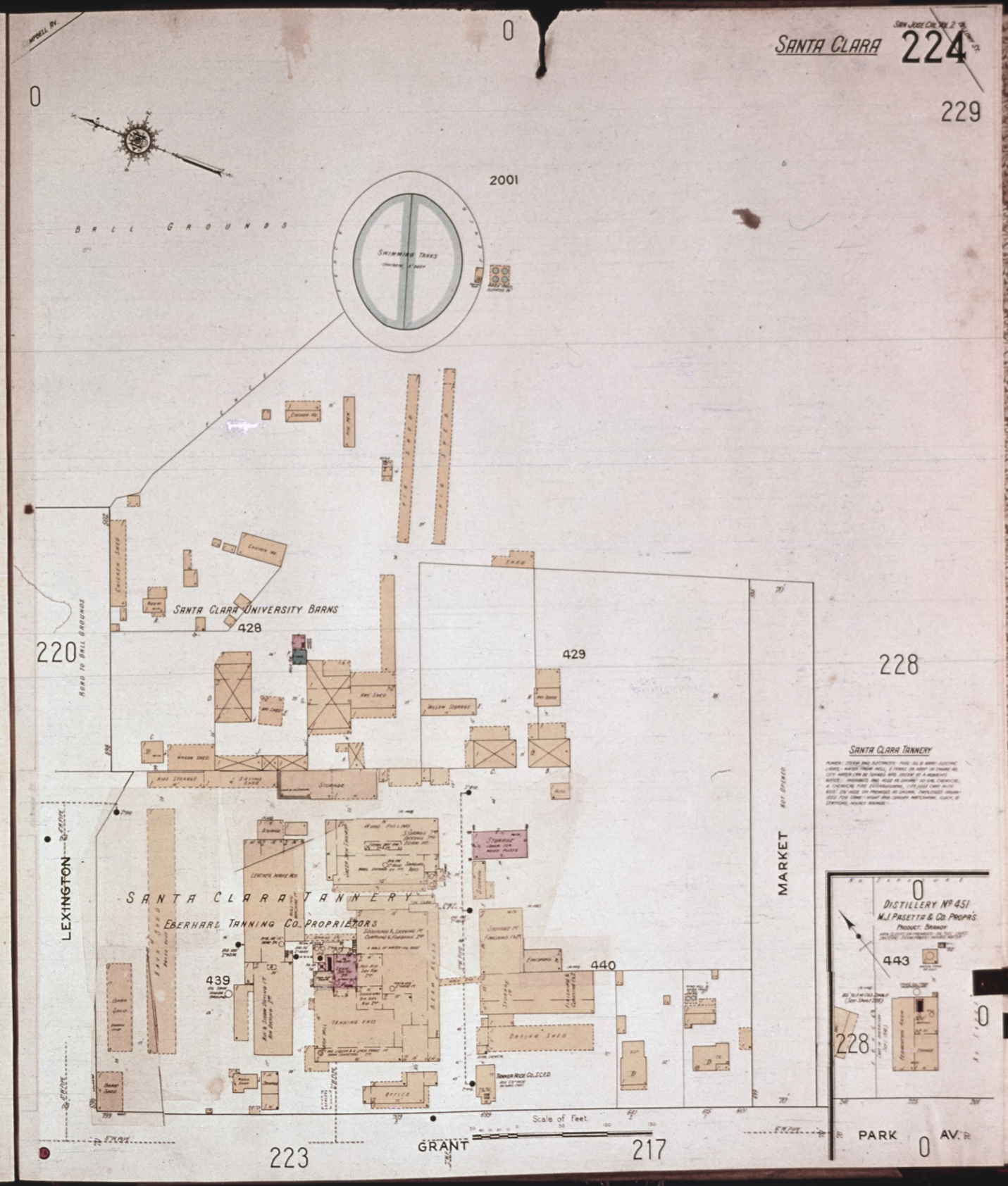
SAN JOSE CAL. VOL. 2
0
229
2001
BALL GROUNDS
SWIMMING TANKS
SANTA CLARA UNIVERSITY BARNS
428
429
220
228
ROAD TO BALL GROUNDS
HAY SHED
WILLOW STORAGE
WAGON SHED
STORAGE
SANTA CLARA TANNERY
EBERHARD TANNING CO. PROPRIETORS
LEXINGTON
MARKET
439
440
TANNING VATS
DRYING SHED
OFFICE
Scale of Feet
GRANT
223
217
PARK AV.
DISTILLERY No 451
M. J. PASETTA & CO. PROPR'S.
PRODUCT: BRANDY
443
228
224
226
228
230

Santa Clara

MARKET 221

BELLOMY

MADISON

MONROE

JACKSON

POPLAR

212

226

509

497

488

510

498

489

2026

2025

2024

Fire Dept. Hose Co.

Scale of Feet.

Santa Clara

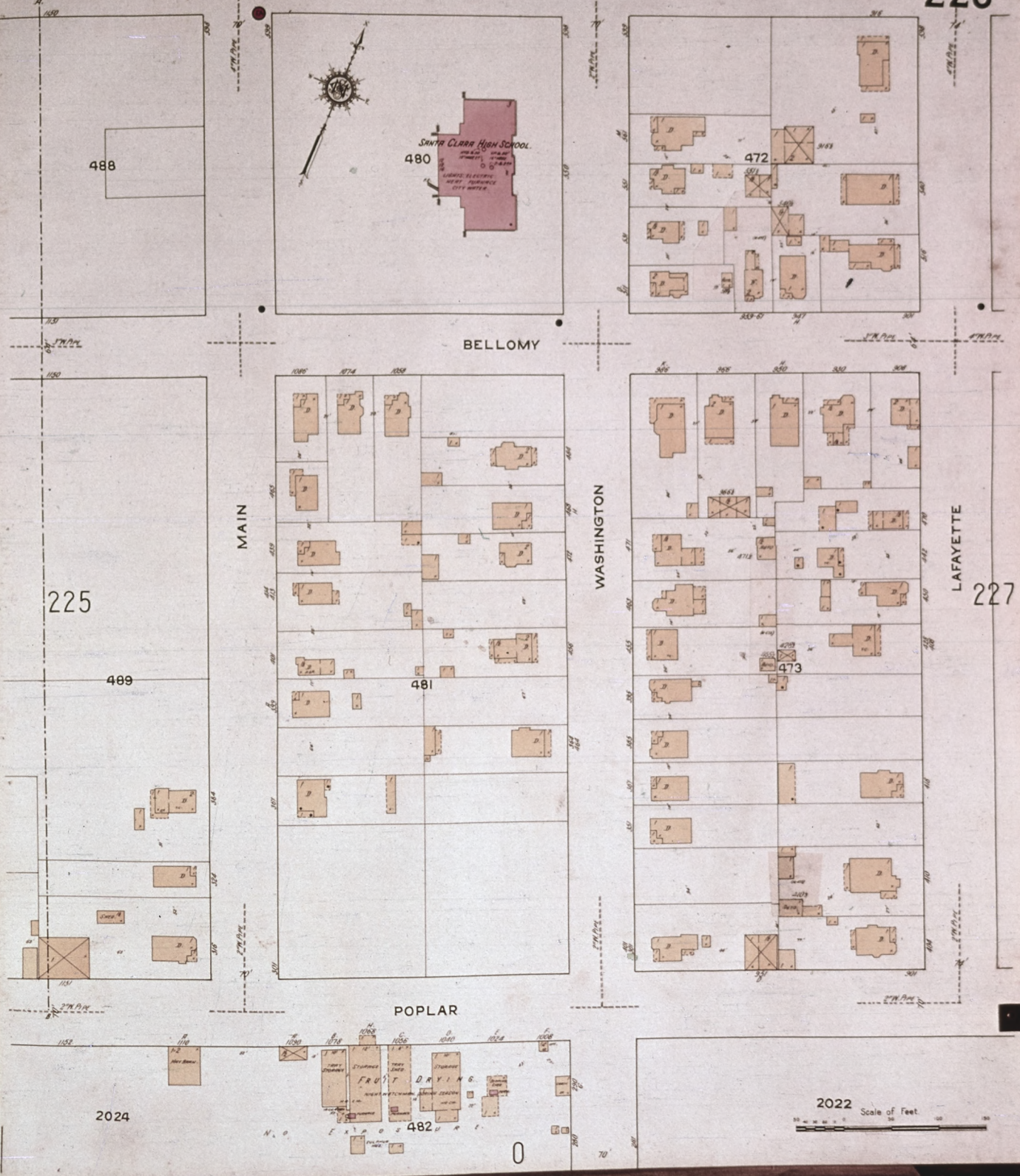

226
228
230

MARKET
217
464
453
PACIFIC M'F'G CO.
YARD No 1
LUMBER SHED
DRIVE
GRANT
THE ALAMEDA
BELLOMY
LAFAYETTE
465
ALVISO
PACIFIC M'F'G CO.
No 1 MILL.
MILL WORK
454
226
228
LOCUST (MAPLE)
PACIFIC M'F'G CO.
YARD No 2.
456
455
SCATTERED LUMBER PILES
POPLAR
PARK AV.
209
211
213
215
217
219
221
223
225
227
2021
VACANT FIELD
2020
NO EXPOSURE
Scale of Feet.
0

MARKET NOT OPENED 224

GRANT

441

430

0

BELLOMY
SOUTH SIDE NOT DEFINED

L.P. 8"

L.P. 14"

L.P. 8"

L.P. 8"

L.P. 16"

LUMBER SHED

CASTIN SHED

DRIVE

WARE HOUSE No. 1

WARE HOUSE No. 2

WARE HOUSE No. 3

PACIFIC M'F'G CO.

STORAGE

VENEER

VENEER CUTTING

VENEER GLUEING

PACIFIC M'F'G CO.

MILL WORK

22

21

PACIFIC M'F'G Co.
454

No. 1 MILL

Not Opened

Lumber Shed

23

26

LUMBER SHED

227

LOCUST

THE ALAMEDA

No. 2 MILL
PLATFORM

442

MILL
4 FRAME DEPT

7
MOULDINGS

9
LUMBER SHED

229

LOCUST ST.

PACIFIC M'F'G CO.
YARD No. 3

YARD No. 4

443

PARK AV.

POPLAR ST.

224

0

PACIFIC M'F'G CO.
GENERAL MILL WORK, SASH, DOORS & COFFINS
- FOUR LUMBER YARDS AS SHOWN
AVERAGE AMOUNT IN ALL 14 MILLION FT. -

TWO NIGHT AND DAYLIGHT WATCHMEN, ONE WAREHOUSE (INCLUDE WATCHMAN) CLOCK WITH 24 STATIONS, 176 HOURLY REPORTS, AND ONE WORK KEEPS UP STEAM ON FIRE PUMP & ALARM - POWER: STEAM AND ELECTRIC - LIGHTS: ELECTRIC, L.E.A. AND FROM OUTSIDE - FUEL: SHAVINGS AND SAWDUST COLLECTED BY BLOWERS AND FED AUTOMATICALLY TO BOILERS, ALSO REFUSE AND OIL.
WATER SUPPLY FOR ALL PURPOSES, FROM 5 WELLS, CONNECTED WITH UNDERWRITERS FIRE PUMP, CAPY. 1000 GALLONS PER MINUTE, ALSO CITY WATER IS ALWAYS CONNECTED WITH ENTIRE MILL SYSTEM, THROUGH 4" PIPES AND METERS IN TWO PLACES - FULL PRESSURE FROM CITY SYSTEM CAN BE USED AT A MOMENTS NOTICE THROUGH SEPERATE PIPES GROUND METERS - A 70,000 GALLON RESERVE WATER TANK IS LOCATED OPPOSITE MILL, IN RUSH ST. YD SHOWN, AND CONNECTED WITH FIRE PUMP BY A 12" PIPE - HYDRANTS AND HOSE AS SHOWN -
FIRE APPARATUS: TWO 1000 HOSE CARTS, 300 1½" HOSE ONE, ONE CART AT EACH MILL AS SHOWN - 150 1½" HOSE ON FIRE PUMP - 2 WELL HYDRANTS WITH HOSE ATTACHED DISTRIBUTED AS SHOWN - BARRELS OF WATER AND PAILS DISTRIBUTED THROUGHOUT PLANT - 2 LARGE AND 10 SMALL FIRE EXTINGUISHERS - AUTOMATIC SPRINKLERS: BUILDINGS NOT DESIGNATED ARE EQUIPPED WITH WET PIPE SYSTEM OF AUTOMATIC SPRINKLERS OF VARIOUS MAKES MOSTLY GRINNELL. NUMBER OF HEADS NOT KNOWN - 1 PINTED 2" AND 10 1½" - PRIMARY SUPPLY: TWO WELLS IN CONNECTION WITH FIRE PUMP, MENTIONED ABOVE - SECONDARY SUPPLY: CITY WATER OR 70,000 GAL. RESERVE TANK, ALSO MENTIONED ABOVE -

STEAM UP AT ALL TIMES - ALSO PIPES HEATED BY STEAM - WOODEN PIPES FOR HOT SUPPORTS IN ALL BUILDINGS - DOUBLE LINES ON SOME OF THE TIN CLAD DOORS -

Scale of Feet.
50 100 150
30 20 10 0

228

230

209
211
213
215
217
219
221
223
225
227
229

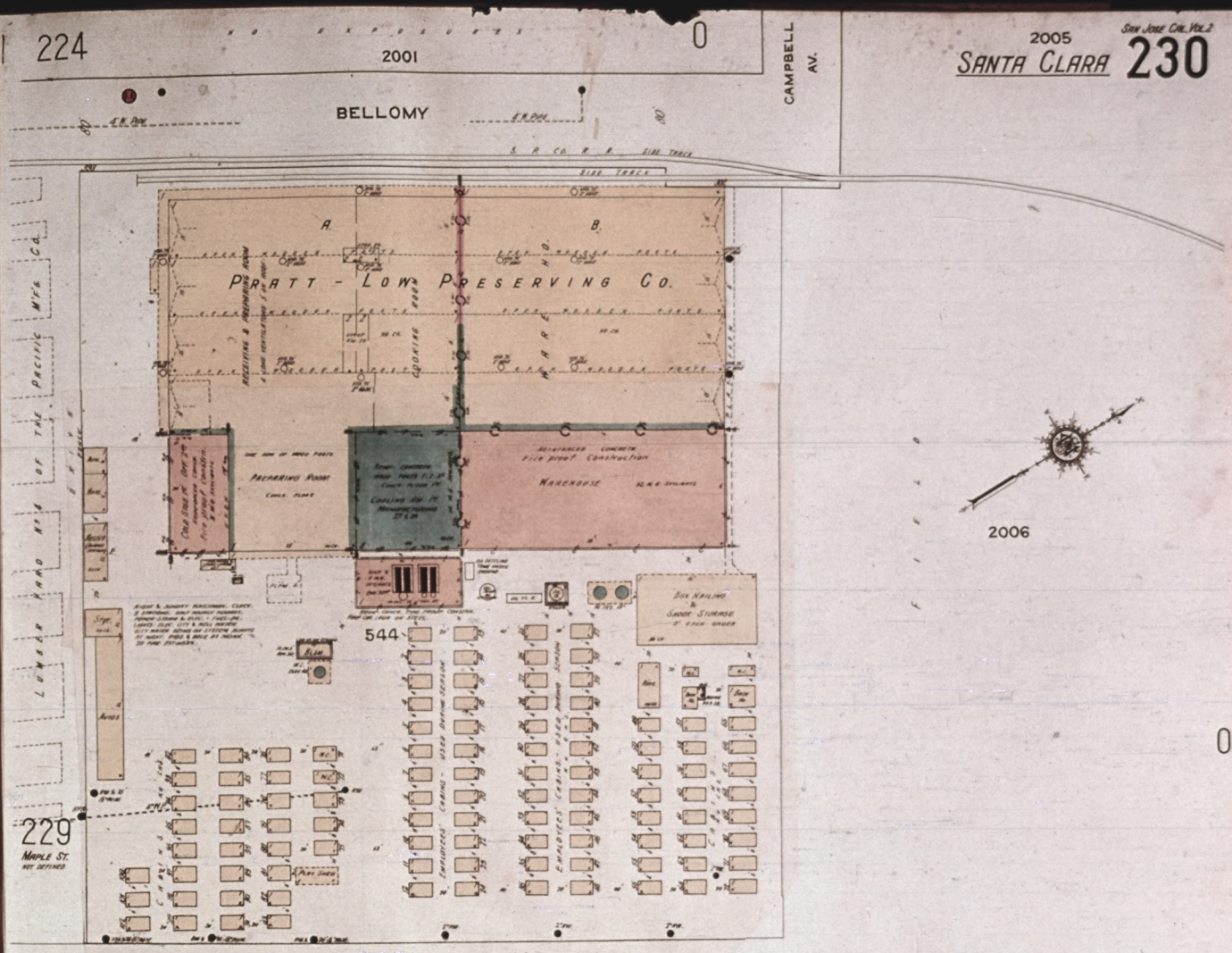
224
2001
0
BELLOMY
CAMPBELL AV.
S. P. CO. R. R. SIDE TRACK
SIDE TRACK
A.
B.
PRATT - LOW PRESERVING CO.
RECEIVING & PREPARING ROOM
COOKING ROOM
PREPARING ROOM
WAREHOUSE
544
BOX NAILING & SMOOTH STRAPPING
229
MAPLE ST.
NOT DEFINED
LOUGHRAN HARD W'S OF THE PACIFIC W'S CO.
2006
0
F I E L D
2009
2007
Scale of Feet
0

PROPERTY
OF
~~HARTFORD INS. CO.~~
FRED'K S. J[illegible]S & CO.
BY purchase

INSURANCE MAPS of SARATOGA CALIFORNIA

VOLUME ONE

Published by the Sanborn Map Company
11 BROADWAY, NEW YORK
1915

COPYRIGHT 1915 BY THE SANBORN MAP CO.

INDEX

TITLE

INDEX

STREETS

A

Acacia Ave., ... 150-227 78
Acadia, see Acacia Ave.
Alhambra, ... 1-199 *99
" 2-220 *100
Alum Rock Ave., ... 1-8, arbitrary 101
" 1700-1799 *3
Asbury, ... 1-212 78
Austin Court, ... 100-199 8
Auzerais Ave., ... 50-199 91

B

Balbach, ... 50-199 92
Barnes Ave., ... 100-249 1
" 250-299 2
Bassett, ... 1-130 77
" 131-264 76
" 265-299 75
Beach Alley, ... 1-199 15
" 200-299 16
Berryessa Road, ... 5 & 101
Bestor, ... 250-449 96
" 450-549 97
Bonita Ave., ... 1-112 4

C

Calhoun, ... 1-50 14
Capitol Ave., ... 101
Carlisle, ... 250-349 87
Carrie, ... 100-149 70
" 150-199 55
Chabolla, see Chambolla Alley.
Chambolla Alley, ... 100-249 80
Clay, ... 43
Clayton Ave., ... 150-261 73
Cleveland, ... 1-52 43
Colfax, ... 1-199 93
Cottage Grove Ave., ... 1-150 100

D

Darby's Court, ... 100-149 100
Delmas Ave., ... 2-98 *88
Divine, ... 1-99 81
" 150-249 80
" 250-299 79
Duane, ... 1-199 *29
" 2-198 *24
Dupont, ... 43

E

East Market, ... 130-200 89
" 201-300 90
Edwards, ... 1-199 95
Eighteenth, N., ... 100-145 12
" 150-299 11
" 300-499 9
" 600-699 7
" S., ... 200-231 17
" 232-399 18
Eighth, N., ... 1-99 35
" 100-199 34
" 200-299 33
" 300-499 10
" 500-599 9
" 600-698 *9
" 601-699 *95
" S., ... 1-99 36
" 100-199 37
" 200-299 38
" 300-447 39
" 448-699 40
" 600-765 41
" 766-899 42
" 900-1199 98
Eleanor, ... 150-263 71
Eleventh, N., ... 1-157 26
" 154-299 25
" 300-499 10
" 500-699 6
" 700-899 5
" 1000-1125 4
" S., ... 1-146 27
" 147-299 28
" 300-443 29
" 444-599 30
" 600-755 31
" 756-899 32
" 900-1173 97
Elizabeth, ... 400-449 36
Empire, ... 1-151 *58
" 2-150 *59
" 152-298 *45
" 153-299 *44
" 300-598 *10
" 301-599 *9
" 600-998 *8
" 601-999 *7
" 1000-1067 *6
" W., ... 150-262 *73
" 151-229 *72
" Alley, ... 74 & 78

F

Fifteenth, N., ... 1-146 20
" 147-299 19
" 300-499 8
" 500-699 7
" 700-899 6
" 900-999 5
" S., ... 1-134 21
" 135-299 22
" 300-455 23
" 456-595 24
" 600-699 *97
" 1-199 49
Fifth, N., ... 101-199 46
" 200-299 45
" 300-399 44
" 400-499 43
" 500-599 44
" 600-711 43
" S., ... 1-99 50
" 300-399 52
" 400-499 53
" 500-599 54
" 600-747 55
" 748-899 56
" 900-1099 *6
" 901-1099 *96
" 1100-1229 98
First, N., ... 1-99 83
" 2-98 *62
" 101-199 *82
" 200-298 *61
" 201-299 81
" 300-406 *60
" 301-399 *77
" 401-499 *74
" 408-498 *59
" 500-598 *58
" 501-775 *78
" 600-710 *97
" S., ... 1-99 *84
" 2-98 *64
" 100-198 *95
" 101-199 *89
" 200-298 *56
" 201-299 *90
" 300-398 *87
" 301-399 *91
" 400-498 *68
" 401-549 *92
" 500-598 *69
" 600-698 *70
" 601-681 *98
" 821-899 *95
" 900-1099 95
" 1100-1399 99
First, S., ... 1400-1741 100
Floyd, ... 1-199 99
Ford Ave., ... 1-199 100
Fountain, ... 1-59 64
Fourteenth, N., ... 1-153 30
" 153-299 19
" 300-499 8
" 600-699 7
" 800-899 6
" 900-999 5
" S., ... 1-140 21
" 141-299 22
" 300-449 23
" 450-499 24
Fourth, N., ... 1-199 *62
" 2-98 *63
" 100-198 *48
" 200-298 *47
" 201-299 *61
" 300-398 *46
" 301-399 *60
" 400-498 *45
" 401-499 *59
" 500-598 *44
" 501-599 *58
" 600-710 *43
" 601-711 *57
" S., ... 1-99 *62
" 2-98 *50
" 100-248 *51
" 101-199 *65
" 201-299 *52
" 250-298 *52
" 300-499 *54
" 500-598 *53
" 501-599 *69
" 600-748 *55
" 601-699 *70
" 701-799 *71
" 750-898 *56
" 801-899 *72
" Fox Ave., ... 1-149 74
" 150-303 73
" 304-479 78
" Franklin, ... 1-199 17
" 200-599 15
" 600-999 4
" 1000-1391 3

G

George, ... 1-246 76
Goodyear, ... 1-199 *96
" 2-198 *99
Grant, ... 1-199 92

H

Harrison, ... 700-751 11
Hawthorne Way, ... 1-150 74
Hayes, ... 400-449 36
Hensley Ave., ... 1-150 39
Hewlett, ... 1-99 36
Hobson, ... 1-259 75
Hollywood Ave., ... 50-149 99
Humboldt, E., ... 50-149 99
" 150-299 98
" W., ... 1-199 99

J

Jackson, ... 1-151 *57
" 2-148 *58
" 150-298 *44
" 153-299 *43
" 300-849 *7
" 301-349 *96
" 600-699 8
" 600-999 7
Jefferson, ... 1-199 *17
" 2-198 *16
" 200-598 *13
" 201-599 *15
" 600-999 3
" 1000-1299 3
Julian, E., ... 1-149 *60
" 2-148 *61
" 150-298 *47
" 151-299 *46
" 300-448 *23
" 301-599 *10
" 449-598 *22
" 600-798 *19
" 699-998 *11
" W., ... 1-149 *81
" 2-148 *82
" 150-349 80
" 350-399 79
" 1-99 63
" 100-149 62
" 150-298 *49
" 151-299 *48
" 301-451 *34
" 452-599 36
" 600-799 20
" 800-847 12
" W., ... 1-99 *82
" 2-98 *83
" 1-149 *65
" 2-150 *66
" 300-448 *38
" 301-449 *37
" 450-599 38
" 600-799 22
" W., ... 1-99 *89
" 2-98 *90
" 100-148 *83
" 101-149 *82
" 150-248 *85
" 151-249 *80
" 250-356 *87
" 251-361 *79
" 1-199 100
" 1-149 *86
" 2-150 *67
" 151-259 52
" 300-448 *39
" 301-449 *38
" 450-598 *29
" 451-599 *28
" 600-798 *23
" 699-799 *22
" W., ... 1-199 *90
" 2-198 *91
" 1-149 *84
" 2-148 *85
" 150-298 *86
" 151-299 *50
" 300-448 *37
" 301-449 *36
" 450-599 27
" 600-799 21
" 800-849 14
" W., ... 1-149 *84
" 2-198 *85
" 151-299 *86
" 301-399 *88
" 1-150 100
" 1-99 *95
" 2-98 *83
" 100-198 *82
" 101-299 *80
" 300-398 *77
" 400-498 *74
" 401-499 *73
" 500-773 78
" S., ... 1-99 *96
" 2-98 *84
" San Salvador, E., ... 1-149 *67
" 2-148 *68
Nineteenth, N., ... 500-725 7
" S., ... 1-99 14
" 100-227 17
" 228-299 18
Ninth, N., ... 1-99 35
" 100-199 34
" 200-299 33
" 300-499 10
" 500-699 9
" S., ... 1-99 37
" 100-199 37
" 200-299 38
" 300-449 39
" 450-599 40
" 600-753 41
" 754-899 42
" 900-1199 98

O

Oak, ... 1-199 95
Old Market, ... 300-369 77
Orchard, ... 1-99 86
" ..... (1-295) 100
" 100-198 *89
" 200-298 *90
" 300-452 *91
" 454-548 *92
" 550-692 *93
" 700-848 *94
" 870-1098 *96
" 1100-1299 *97
Orvis Ave., ... 548-634 *32
" 681-835 *31
" 836-965 97
Owens Ave., ... 100-249 1
" 250-299 2

P

Palo Alto Ave., ... 1-150 100
Park Ave., ... 100-198 *90
" 101-183 *89
Patterson, ... 100-149 71
" 150-198 *56
" 151-199 *55
Peach Court, ... 20-99 4
Pierce Ave., ... 1-199 *92
" 2-198 *93
Pleasant, ... 1-99 87
" 100-299 79
" 300-599 75
" 1000-1099 95
" 1100-1399 99
Pomona, ... 1-538 100
Poplar Ave., ... 600-649 78
Post, ... 1-149 84
" 150-299 86
" 300-549 88
" 900-999 96
Prospect, ... 1-149 *69
" 2-150 *70
" 152-298 *55
" 153-299 *54
" 300-448 *41
" 301-449 *40
" 450-548 *31
" 451-549 *30
" 1-99 87
" 100-229 79
" S., ... 1-99 88
Roberts Court, ... 100 *
Rose, ... 450-838 *6
" 451-839 *5
Rose Place, ... 98 & 99
Ryland, ... 150-298 *76
" 151-249 *75
" 300-598 *73
" 301-349 *78

S

St. James, E., ... 1-99 61
" 100-149 *62
" 101-151 *61
" 150-298 *48
" 153-249 *47
" 301-449 *33
" 316-446 *34
" 450-599 25
" 600-799 19
" 800-901 11
" W., ... 1-149 *81
" 2-148 *82
" 150-349 80
" 350-399 79
" John, E., ... 1-99 63
" 100-149 62
" 150-298 *49
" 151-299 *48
" 301-451 *34
" 452-599 36
" 600-799 20
" 800-847 12
" W., ... 1-99 *82
" 2-98 *83
" San Antonio, E., ... 1-149 *65
" 2-150 *66
" 300-448 *38
" 301-449 *37
" 450-599 38
" 600-799 22
" W., ... 1-99 *90
" 2-98 *91
" San Augustine, ... 100-148 *83
" 101-149 *82
" 150-248 *85
" 151-249 *80
" 250-356 *87
" 251-361 *79
" Sanborn Ave., ... 1-199 100
" San Carlos, E., ... 1-149 *86
" 2-150 *67
" 151-259 52
" 300-448 *39
" 301-449 *38
" 450-598 *29
" 451-599 *28
" 600-798 *23
" 699-799 *22
" W., ... 1-199 *90
" 2-198 *91
" San Fernando, E., ... 1-149 *84
" 2-148 *85
" 101-149 *82
" 150-298 *86
" 151-299 *50
" 300-448 *37
" 301-449 *36
" 450-599 27
" 600-799 21
" 800-849 14
" W., ... 1-149 *84
" 2-198 *85
" 151-299 *86
" 301-399 *88
" 1-150 100
" San Jose Ave., ... 1-99 *95
" San Pedro, N., ... 2-98 *83
" 100-198 *82
" 101-299 *80
" 200-298 *81
" 300-398 *77
" 301-399 *76
" 400-498 *74
" 401-499 *73
" 500-773 78
" S., ... 1-99 *96
" 2-98 *84
" San Salvador, E., ... 1-149 *67
" 2-148 *68
" 150-300 *53
" 151-299 *52
" 301-449 39
" 450-599 21
" 600-763 23
" W., ... 1-49 *91
" 2-50 *92
" 450-549 *5
" 1-49 *90
" 2-98 *64
" 100-150 *63
" 151-299 *64
" 152-298 *56
" 300-448 *36
" 301-449 *35
" 450-598 *37
" 453-599 *38
" 600-798 *27
" 601-799 *26
" 800-899 *25
" 801-999 *13
" 982-1156 *12
" 1001-1299 *4
" 1168-1498 *4
" 1301-1699 *2
" 1500-1790 *1
" 1-149 *83
" 2-148 *84
" 150-299 *85
" 151-253 *85
" 255-399 *87
" 298-499 *88
" 1-99 *87
" 2-148 *86
" 100-298 *89
" 125-299 *79
" 400-474 *77
" 401-473 *78
" 1-99 61
" 200-299 61
" ..... 300-499 59 & 60
" 500-699 58
" 600-711 57
" 1-99 64
" 100-199 65
" 150-299 66
" 300-498 *8
" 301-499 *10
" 500-698 *7
" 501-699 *9
" 700-899 *6
" 1100-1159 5
" 1-141 *27
" 2-132 *21
" 147-299 *26
" 147-299 *28
" 300-448 *25
" 301-435 *29
" 437-499 *30
" 450-498 *24
" Douglas Apartments 90
" Dreischmeier's Brick Works (P'm'ly). 97

E

Eagle Brewery, ... 91
" Coffee and Spice Mills, ... 61
Earl Fruit Co., Green Fruit Packing and Shipping, ... 76
Eble's Nursery, ... 100
Elks' Building, ... 62
Empire Wet Wash Laundry, ... 9
Enterprise Brewing Co., ... 75
Eureka Hotel, ... 77
Evening News, Printing, ... 64

F

Farmers' Union, General Store, ... 85
" " Warehouse 76
Farnsworth Garage, ... 90
Faultless Bakery, ... 92
Fig Prune Cereal Co., ... 56
Fire Department, Chemical No. 1, ... 83
" " " 2, ... 83
" " " 3, ... 83
" " " 4, ... 87
" " " 5, ... 14
" " Engine No. 1, ... 62
" " " 2, ... 63
" " " 3, ... 70
" " FireHeadquarters, ... 83
" " Hose Co. No. 1, ... 83
" " Repair Shop, ... 83
" " Truck No. 1, ... 83
First Baptist Church, ... 65
" Congregational Church, ... 69
" Church of Christ Scientist, ... 61
" Methodist Episcopal Church, ... 49
" National Bank Building, ... 84
" Presbyterian Church, ... 62
" Unitarian Church, ... 62
Flickinger, J. H., Co., Cannery, ... 101
Fourth Street Planing Mill, ... 62
Frank, G., Fruit Co., ... 101
Free Methodist Church, ... 15

G

Gardner & Co.
Gardens City Bank Building, ... 89
" Brewing Co., ... 76
" Pottery Co., ... 44
" Sanitarium, ... 76
" " Stables, ... 11
German Methodist Episcopal Church, ... 64
Glenwood Lumber Co., ... 90
Golden Gate Packing Co., Cannery, ... 60
Grace Baptist Church, ... 64
" Lutheran Church, ... 60
Granger & De Hart, Garage, ... 61
Grant School, ... 9

H

Union, ... 1-199 4

V

Vestal, ... 450-799 6
Vine, ... 1-99 86
Viola Ave., ... 51-198 *92
" 51-199 *91
Virginia, E., ... 1-149 *71
" 2-148 *72
" 150-299 56
" 300-449 42
" 450-567 32
" W., ... 1-199 94

W

Washington, ... 151-285 *45
" 153-286 *46
" 300-599 10
" 600-999 8
" 1000-1045 5
West Market, ... 130-200 89
" 201-300 90
Westminster Place, ... 200-249 86
Wheeler Ave., ... 150-299 78
Whitton Ave., ... 600-999 4
" 1000-1299 3
Wichita Ave., ... 1-99 12
William, E., ... 1-149 *68
" 2-148 *69
" 150-298 *54
" 151-299 *53
" 300-449 40
" 450-599 30
" 600-799 24
" 821-949 *18
" 951-1149 *16
" W., ... 1-199 92
Willow, N., ... 460-649 5
Wooster Ave., ... 1-81 *1
" 2-50 *2
Wright Ave., see Jefferson.

SPECIALS

A

Alice Building, ... 64
Allen, H. F., Flour Warehouse, &c., 76
American Can Co., ... 96
Anderson-Barngrover M'f'g Co., Canning, &c. Machinery, ... 75
Anita Produce Co., Dried Fruits, ... 44
Auditorium, ... 62
Auzerais Building, ... 83
Averill, A. H., Machinery Co., ... 73

B

Bank of San Jose Building, ... 62
Baptist Church, ... 76
Mission, ... 19
Barber Asphalt Paving Co., ... 78
Bean Spray Pump Co., ... 83
Benson, W. J., Co., Garage, ... 61
Biscoglia Bros. Canning Co., ... 100
Blanchard, A., Garage, ... 60
Buddhist Mission, ... 44
" " (Japanese), ... 43

C

California Compounding Co., Lubricating Oils, &c., ... 78
" Pine Box and Lumber Co., 76
Cann, A., Nursery, ... 100
Carroll Building, ... 86
Cedar Brook Park Buildings, ... 97
Centella Methodist Episcopal Church, 70
Central California Canneries, ... 9
" Market, ... 66
Chamber of Commerce, Rooms, ... 64
Chilton, J. W., & Co., Dried Fruit Packing, ... 76
Christ Church (Episcopal), ... 54
Christian Church, ... 56
" J., M'f'g Co., Steel Teeth for Threshers M'f'g, ... 68
City Hall, ... 62
" Truck & Transfer Co., General Warehouse, ... 76
Columbia Hospital, ... 91
Commercial Building, ... 82
Consolidated Garage Co., ... 61
Convent of Notre Dame, ... 85
Costa Hotel, ... 82
County Alms House, ... 101
" " Court House and Jail, ... 82
Crystal Ice and Creamery Co., ... 36

D

Dixon & Ross, Garage, ... 61
Douglas Apartments, ... 90
Dreischmeier's Brick Works (P'm'ly). 97

E

Eagle Brewery, ... 91
" Coffee and Spice Mills, ... 61
Earl Fruit Co., Green Fruit Packing and Shipping, ... 76
Eble's Nursery, ... 100
Elks' Building, ... 62
Empire Wet Wash Laundry, ... 9
Enterprise Brewing Co., ... 75
Eureka Hotel, ... 77
Evening News, Printing, ... 64

F

Farmers' Union, General Store, ... 85
" " Warehouse 76
Farnsworth Garage, ... 90
Faultless Bakery, ... 92
Fig Prune Cereal Co., ... 56
Fire Department, Chemical No. 1, ... 83
" " " 2, ... 83
" " " 3, ... 83
" " " 4, ... 87
" " " 5, ... 14
" " Engine No. 1, ... 62
" " " 2, ... 63
" " " 3, ... 70
" " FireHeadquarters, ... 83
" " Hose Co. No. 1, ... 83
" " Repair Shop, ... 83
" " Truck No. 1, ... 83
First Baptist Church, ... 65
" Congregational Church, ... 69
" Church of Christ Scientist, ... 61
" Methodist Episcopal Church, ... 49
" National Bank Building, ... 84
" Presbyterian Church, ... 62
" Unitarian Church, ... 62
Flickinger, J. H., Co., Cannery, ... 101
Fourth Street Planing Mill, ... 62
Frank, G., Fruit Co., ... 101
Free Methodist Church, ... 15

G

Gardner & Co.
Gardens City Bank Building, ... 89
" Brewing Co., ... 76
" Pottery Co., ... 44
" Sanitarium, ... 76
" " Stables, ... 11
German Methodist Episcopal Church, 64
Glenwood Lumber Co., ... 90
Golden Gate Packing Co., Cannery, 60
Grace Baptist Church, ... 64
" Lutheran Church, ... 60
Granger & De Hart, Garage, ... 61
Grant School, ... 9

H

Hale, O. A., & Co., Dept. Store, ... 65
Hall of Justice, ... 62
Hannay Nursery, ... 89
Harlan, O. A., & Co., Dried Fruit Pack'g 76
Hart, L., & Son, Department Store, 84
Hawthorne School (Public), ... 13
Hay Market R. C. Church (Italian), 89
Home of Benevolence, ... 97
" " Truth Church, ... 48
" Sanitarium, ... 76
Horace Mann School, ... 49
Hotel St. James and Annex, ... 78
" Vendome, ... 78
" Sample Rooms, ... 84
Hubbard & Carmichael Bros., Planing Mill and Lumber Yard, ... 88
Humkins, S. B., Co., Eagle Coffee and Spice Mills, ... 61
Hunter, G., Garage, ... 64

I

Imanuel Evang'l Luth'n Church, ... 90
Imperial Hotel, ... 89
I. O. O. F. Building, ... 76
Indermieden, J. B., & Co., Dried Fruit Packing, ... 76
Italia Hotel, ... 77
Italian Roman Catholic Church, ... 9

J

Japanese Buddhist Mission, ... 43

K

Keystone Co., Wholesale Grocers, ... 81
King Conservatory of Music, ... 96
Knapp Flow Works, ... 96
Knights of Columbus Hall, ... 63
Knox Block, ... 83

L

Labor Temple, ... 63
Lamolle House, ... 83
La Franc Building, ... 85
Letcher Garage, ... 61
Letitia Building, ... 76
Liberty Theatre, Moving Pictures, ... 64
Lincoln School, ... 64
Lion, L., & Sons Co., Furniture, ... 64
Longfellow Public School, ... 76
Lorentz, A., Cooperage, ... 76
Lowell School, ... 96
Lonas Park Buildings, ... 5
Lyndon Building, ... 85

M

Mangrum & Otter Co., Hardware and Plumbing Supplies, ... 75
Mann, H., School, ... 49
Market St. Theatre, Moving Pictures, 84
Marks, Lally & Co., Plumbing Supply Warehouse, ... 77
Masonic Temple, ... 9
Mercury-Herald, Printing, ... 84
Minnesota Hotel, ... 89
Mission Church, S. Third St., ... 62
Montgomery Hotel, ... 90
Moose Club Rooms, ... 63
Mt. Hamilton Garage, ... 91

N

Nevada, The, Lodgings, ... 64
New Century Block, ... 64
Newland Hotel, ... 77
Newman Hall, ... 50
Notre Dame College, High School & Academy of Music, ... 85
" " Institute, B. C. Girls' Sch. 69

O

O. K. Garage, ... 89
Oakland House, ... 81
Olympic Theatre, ... 76
Osen-McFarland Auto Co., Garage, 61

P

Pacific Brandy Co., ... 95
" Coast Pattern & Terra Cotta Co. 96
" Gas and Electric Co., Storage, 49
" Tel. & Tel. Co., Exchange, &c., 84
Padget & Pate's Brandy Distillery No. 421, ... 9
Park Hotel, ... 90
" Lick Livery and Garage, ... 63
Peninsula R'y Co., Freight House, &c., 89
Peterson-Kartschoke Brick Co., ... 96
Phenix Packing Co., Dried Fruit, ... 75
Piechetti & Biasotti, Sales Stable, ... 85
Pioneer Fruit Co., ... 75
Porter Building, ... 63
Portuguese Roman Catholic Church, 2
Post Office, ... 89
" " Station "A", ... 77
Powell, G. E., Auto Repairing, ... 61
Pratt Home and Sheltering Arms, Old People's Home, ... 99
Public Library, E. San Fernando St., 51
" " S. Twenty-third St., 13
" School, S. Tenth St., ... 32
Pyle, J. F., & Sons, Cannery, ... 56

R

Rae Building, ... 83
Rainier Brewing Co., Branch, ... 72
Ransome Crummey Co., Asphalt Plant 98
Remillard Brick Co., ... 97
Richardson & Robbins, Cannery, ... 55
Richmond, The, Lodgings, ... 64
Ruehl-Wheeler, Nursery, ... 89
Rose House, ... 90
Ryland Block, ... 64

S

Safe Deposit Block, ... 64
Sainte Claire Club House, ... 61
St. Charles Hotel, ... 83
" James Hotel and Annex, ... 82
" " Laundry, ... 82
" Joseph's R. C. Church, &c., ... 84
" Mary's R. C. Church and School, 69
" Patrick's R. C. Church, ... 36
" Paul's M. E. Church (South), ... 67
Salinas Valley Grain and Produce Co., 60
Salvation Army Lodgings, ... 63
" " Store, ... 93
San Jose Auto Delivery Co., ... 69
" " Corporation Yard, ... 79
" " Foundry, ... 96
" " Garage, ... 60
" " School, ... 51
" " Ice Co., ... 60
" " Lumber Co., ... 4
" " Yard (Southern Lumber Co.), 99 & 100
" " Railroads First St. Carhars, 95
" " Repair Shops, &c., 1
" " Ravenna Paste Co., ... 85
" " State Normal School, ..51 & 52
" " Transfer and Storage Co., 75
" " Water Co.:
" " Main Works, W. Santa Clara St., ... 88
" " Seventeenth Street Plant, 12
" " Woman's Club House, ... 64
Scottish Rite Temple, ... 62
Second Presbyterian Church, ... 68
Seventh Day Adventist Church, ... 50
Sloan, J. E., Garage, ... 89
Smith, H. P., Garage, ... 66
Snyder & Foss Warehouse Co., Brandy Storage, ... 76
Southern Lumber Co., San Jose Lumber Yard, ... 99 & 100
" Pacific Co.:
" " Fourth Street Depot, ... 67
" " Freight Warehouses, ... 76
" " Market Street Station, ... 77
Sperry Flour Co., ... 62 & 75
Spiritual Temple, ... 49
Stewart Fruit Co., Green Fruit Packing 75
Stock, J., Sons, Hardware & Plumbing Supplies, ... 75
Stratford, The, Apartments, Stores, ... 81
Studebaker Garage, ... 84
Swedish Baptist Church, ... 66
" Evang'l Lutheran Church, 91
" Mission Church, ... 91
Swiss-American Hotel, ... 62

T

Temple Laundry Co., ... 12
Theatre Building, ... 83
" De Luxe, ... 66
"Theatre Joye", ... 64
Tonkins & Pozzo, Garage, ... 86
Tenopah Rooms, The, ... 82
Tribune Hotel, ... 79
Trinity Church (Episcopal), ... 63
Troy Laundry Co., ... 94
True Life Church, ... 62
Twentieth Street M. E. Church, ... 14

U

United Presbyterian Church, ... 49

V

Victory Motor Co., ... 72
" Theatre, ... 83
Volunteers of America Rooms, ... 82

W

Walgren, R., Laundry, ... 82
Walker, G. G., Repairing, ... 61
Walsh-Col. Co., Wholesale Grocers, 77
Warren Dried Fruit Co., ... 76
Washington Grammar School, ... 95
" Square Buildings, ..51 & 52
Wells, Fargo & Co., Express: 76
" Bassett St. 77
" Office, ... 84
" Stable, ... 62
Western Meat Co., ... 76

Y

Y. M. C. A. Building, ... 62
Y. W. C. A. Building, ... 66

* Indicates only one side of Street shown.

REPORT

REVISED JANUARY, 1928

Population—70,000.

Prevailing Winds—North in summer, South in winter.

Grades nearly level. Elevations range from 65' to 125' above sea level.

Public Lights electric.

Streets—About half of the 230 miles of streets paved, part of remaining improved. Unimproved streets generally in poor condition during wet weather.

WATER FACILITIES

Privately owned. Water supplied by San Jose Water Works from two sources in one service. By gravity from mountain streams on the eastern slope of Santa Cruz mountains, including Los Gatos Creek, supplemented by direct pressure from wells at five pumping stations, with an equalizing reservoir on the gravity line. Two pumping stations are in operation throughout most of the year, and the others as consumption demands require.

MOUNTAIN SUPPLY: This source furnishes about 44% of the water consumed. There are 4 impounding reservoirs, combined capacity 270,000,000 gallons at elevations ranging from 1400' to 1500' and 12 to 15 miles S. W. of San Jose on Los Gatos Creek or its tributaries. From the Williams and Howell reservoirs the water flows along the creek beds to Jones Reservoir, a reinforced concrete diversion dam, elevation about 575', from which a flume of wood, concrete, and wrought iron, leads to the Tridale Reservoir in Los Gatos, elevation 550', which is the final distributor for the mountain supply. This system also supplies the towns of Los Gatos, Saratoga and vicinity. A single 27 inch line extends from Tridale Reservoir to the Seven Mile Reservoir, capacity 5,600,000 gallons, elevation 317', thence by an 18 inch wrought iron water pipe to the Cambrian Reservoir, located 5½ miles S. W. of City Hall, capacity 17,000,000 gallons, elevation 239'. It is used as a distributing reservoir for the mountain supply and acts as an equalizer for the pumped supply. Two 18" mains lead to the distributing system.

PUMP SUPPLY: Main pumping station, located on West Santa Clara Street near Delmas Avenue (Volume 1, Sheet 88), furnishes about 26% of the water used, and is operated to some extent throughout the year. Six wells from 500' to 865' deep, and 12" to 20" in diameter. Four wells are equipped with three Krogh and one Kimball deep well pumps, and to have Indiana air lift equipment operated by an air compressor. Water level 55' below ground level. The four pumping wells deliver through a single line into a 61,720 gallon concrete suction reservoir. The air lift wells discharge into a 72,750 gallon suction reservoir which is connected to the former by a short length of 16" pipe, thence by four Byron Jackson 2 stage centrifugal high lift pumps, capacity 1,440,000 gallons each per 24 hours, driven by 75 H. P. motors and discharge into 18" header. (I.E.P.) in reserve 2—250 k.v.a. generators each driven by 300 H. P. gas engine.

Seventeenth Street Station Plant No. 2 on Nor. Seventh Street near E. Santa Clara (Vol. 1, Sheet 1), operates about 8 months of year. Four 12" wells 552" to 1535' deep. Three Caton and one Kimball deep well pumps 81 a 220,000 gallons concrete suction reservoir. Capacity of pumps 6,000,000 gallons each per 24 hours. Water level about 55' below ground. Thence by 2 Caton 2 stage centrifugal high lift pumps, one of 2,000,740 gallons per 24 hours driven by a 100 H. P. motor and the other of 1,870,000 gallons driven by a 75 H. P. motor and discharge through separate 10" connections into distributing system.

Buena Vista Plant No. 3 on Buena Vista Ave. (Vol. 2, Sheets 196 & 207), furnishes 16% of water used. Four 16" wells from 189' to 510' deep, 3 Byron Jackson and 1 Kimball deep well pumps, discharge into a 65,000 gallon concrete suction reservoir. Water level about 80' below ground level, thence by 2 Byron Jackson deep well single stage centrifugal high lift pumps, capacity 3,600,000 gallons per 24 hours each, driven by 100 H. P. motors, and discharge into a 16" main of the distributing system.

Bascome Ave. Station No. 4 (Vol. 2, Sheet 194) operating during hours of high consumption in four summer months. Two wells 16" and 20" in diameter, 250' and 618' deep. Krogh pump, capacity 2,100,000 gallons per 24 hours and Byron Jackson capacity 1,730,000 gallons, discharge into a 60,000 gallon concrete suction reservoir. A 3,600,000 gallons per 24 hours high lift pump driven by a 100 H. P. motor discharges into gravity line from the Cambrian Reservoir. Pipe is so arranged that the pump may be used as a booster for the gravity supply.

Cottage Grove Station No. 5 (Vol. 1, Sheet 100), corner Pomona Ave. and Cottage Grove Ave. Plant operated four months in summer during hours of high consumption. Two wells 16" and 20" in diameter and 472' and 748' deep, two Byron Jackson deep well pumps, capacity 1,980,000 gallons per 24 hours discharge into a 42,000 gallon wood stave suction tank. Two Byron Jackson high lift pumps, one of 2,300,000 gallons per 24 hours, driven by a 100 H. P. motor and the other of 1,000,000 gallons capacity, driven by a 75 H. P. motor, discharge into a 16" main of the distributing system.

The rate of capacity of the various units of the system is 30,000,000 gallons per 24 hours. The actual available daily supply is about 18,000,000 gallons. Average daily consumption is 5,700,000 gallons.

SAN JOSE, CAL., VOL. ONE

6" to 10" fire mains in business section connected to duplicate 16" main extending from main pumping plant supply fire hydrants and are used exclusively for fire purposes. 550 single and double hydrants. About 100 miles of 3; 4, 5, 6, 7, 8, 10, 12, 14, 16, and 18 inch cast iron, wrought iron and steel riveted water pipes. The oldest mains in the system were laid about 1870.

Pressure ranges from 50 to 70 lbs., with an average of 60 lbs., and occasionally drops to 40 lbs.

FIRE DEPARTMENT

Two platoon system. 68 fully paid men. Chief, 2 assistant chiefs, hydrant inspector, fire prevention man, 3 vacation men and 60 apparatus men. 9 stations. 3 engine companies. 7 chemical companies.

APPARATUS

3 auto combination hose and pumpers, 1 auto chemical engine, 6 auto combination hose and chemicals, 1 H. & L. truck, 1 squad wagon, 1 chief's auto, 1 auto hose and battery monitor, 1 auto hose wagon, 14,000 feet of 2½" hose. In reserve—2 steam fire engines.

FIRE ALARM—Gamewell System, 111 boxes.

FIRE LIMITS—Shown on key map by heavy red and green lines.

District 1—Red Line District. Buildings to be of brick, concrete or stone or these combined with iron.

District 2—Green Line District. Street fronts may be constructed of any non-combustible material, but side and rear walls must be brick, concrete or stone or these combined with iron.

BLOCK INDEX

BLOCK	SHEET
1	89
2	90
3	92
4	93
5	93
6	92
7	92
8	93
9	93
10	85
11	93
12	87
13	87
14	87
15	87
16	92
17	64
18	93
19	64
20	84
21	84
22	84
23	84
24	84
25	86
26	86
27	91
28	67
29	67
30	92
31	68
32	68
33	92
34	69
35	69
36	93
37	93
38	70
39	70
40	65
41	65

BLOCK	SHEET
42	65
43	66
44	66
45	66
47	90
48	89
51	86
52	86
53	88
54	88
55	88
56	88
57	87
58	87
59	87
60	87
61	50
62	50
63	49
64	49
65	48
66	48
67	47
68	47
69	47
70	47
71	47
72	47
73	46
74	46
75	46
76	46
77	46
78	46
79	46
80	46
81	46
82	46
83	46
84	46
85	46
86	46
87	46
88	46
89	46
90	46
91	46
92	46
93	46
94	46
95	46
96	46
97	46
98	46
99	46
100	46
101	46
102	46
103	46
104	46
105	46
106	46
107	46
108	46
109	46
110	46
111	46
112	46
113	46
114	46
115	46
116	46
117	46
118	46
119	46
120	46
121	46
122	46
123	46
124	46
125	46
126	46
127	46
128	46
129	46
130	46
131	46
132	46
133	46
134	46
135	46
136	46
137	46
138	46

BLOCK	SHEET
145	33
146	34
147	34
148	33
149	79
150	79
151	79
152	79
153	79
154	79
155	79
156	79
157	37
158	39
159	39
160	96
161	96
162	96
163	96
164	96
165	35
166	35
167	35
168	35
169	35
170	35
171	35
172	35
173	35
174	35
175	35
176	35
177	35
178	35
179	35
180	35
181	35
182	36
183	36
184	35
185	35
186	49
187	36
188	36
189	36
190	36
191	36
192	36
193	36
194	37
195	37
196	28
197	27
198	54
199	28
200	38
201	37
202	37
203	38
204	38
205	37
206	38
207	38
208	38
209	38
210	38
211	38
212	38
213	38
214	38
215	86

BLOCK	SHEET
223	91
224	91
229	70
230	67
241	58
242	58
243	58
244	58
245	58
246	58
247	58
248	58
249	58
250	58
251	58
252	58
253	58
254	58
255	58
256	69
257	69
258	54
259	55
260	55
261	70
262	70
263	70
264	94
265	94
266	94
267	95
268	94
269	94
270	94
271	94
272	94
273	94
274	71
275	55
276	55
277	56
278	56
279	72
280	72
281	72
282	72
283	72
284	72
285	72
286	41
287	41
288	41
289	41
290	56
291	42
292	42
293	42
294	42
295	95
296	95
297	96
298	96
299	98
300	95
301	95
302	96
303	96
304	98
305	98
306	98
307	98
308	98
309	97
310	98
311	98
312	98

BLOCK	SHEET
313	98
314	97
315	97
317	27
318	21
320	28
322	26
323	27
324	20
325	20
326	20
327	20
328	21
329	21
330	21
331	21
332	12
333	12
334	12
335	14
336	14
337	14
338	14
339	12
340	1
341	13
342	13
343	13
344	13
345	13
346	15
347	15
348	15
349	1
350	1
351	1
352	2
353	4
354	4
356	4

BLOCK	SHEET
357	4
358	4
359	4
360	4
361	25
362	25
363	11
364	25
365	19
366	19
367	19
368	19
369	19
370	19
371	19
372	11
373	11
374	11
375	19
376	19
377	19
378	19
379	10
380	10
381	58
382	58
383	58
384	57
385	57
386	57
387	43
388	43
389	43
390	44
391	44
392	44
393	95
394	95
395	9
396	9

BLOCK	SHEET
397	9
398	9
399	9
400	97
557	78
558	78
559	78
560	78
561	78
562	78
563	78
564	78
565	78
566	78
567	73
568	73
569	73
570	95
571	74
572	73
573	73
574	73
575	95
576	95
577	80
578	95
579	95
580	95
581	95
582	95
583	17
584	25
585	25
586	25
587	43
588	43
589	43
590	43
591	43
592	43
593	43
594	43
595	99
596	99
597	99

BLOCK	SHEET
598	99
599	99
600	99
601	99
602	99
603	99
604	75
605	75
606	75
607	75
608	75
609	75
610	75
611	75
612	75
613	75
614	75
615	75
616	75
617	75
618	75
619	75
620	75
621	75
622	75
623	75
624	75
625	75
626	75
627	75
628	75
629	75
630	75
631	75
632	75
633	75
634	75
635	75
636	75
637	75
638	75
639	75
640	75
641	75
642	75
643	75
644	75
645	75
646	75
647	75
648	75
649	75
650	75
651	75
652	75
653	75
654	75
655	75
656	75
657	75
658	75
659	75
660	75
661	75
662	75
663	75
664	75
665	75
666	100
667	100
668	100
669	100
670	100
671	100
672	100
673	100
674	100
675	100
676	100
677	100
678	100
679	100
680	100
681	100
682	100
683	100
684	100
685	100
686	100
687	100
688	100
689	100
690	100
691	100
692	100
693	100
694	100
695	100
696	100
697	100
698	100
699	100
700	100
701	100
702	100
703	100
704	100
705	100
706	100
707	100
708	100
709	100
710	100
711	100
712	100
713	100
714	100
715	100
716	100
717	100
718	100
719	100
720	100
721	100
722	100
723	100
724	100
725	100
726	100
727	100
728	100
729	100
730	100
731	100
732	100
733	100
734	100
735	100
736	100
737	101
738	101
739	101
740	45
741	74
742	73
743	78
744	78
745	75
746	76
747	80
750	51
751	92
752	92
753	99
754	99
755	99
756	99
757	99
758	100
759	100
760	100
761	100
762	100
763	100
764	100
765	100
766	100
767	100
768	100
769	100

BLOCK	SHEET
770	100
771	100
772	100
773	100
774	100
776	100
777	100
778	100
794	97
795	97
796	97
797	98
798	98
799	98
800	98
801	98
802	98
803	98
804	98
805	98
806	98
807	98
808	98
809	97
810	97
811	97
812	97
813	97
819	97
821	97
822	97
827	32
828	32
829	32
830	31
831	32
832	31
833	31
832	31
832	97
833	97
834	97

BLOCK	SHEET
837	97
838	97
839	31
840	31
841	30
842	30
843	24
844	24
845	24
846	24
847	23
848	23
849	23
850	23
851	23
852	29
853	29
854	29
855	29
856	23
857	23
858	23
859	23
860	17
861	22
862	22
863	22
864	22
865	21
866	21
867	21
868	14
869	17
870	15
871	15
872	15
873	15
874	17
875	17
876	17
877	18

BLOCK	SHEET
878	18
879	18
880	16
881	16
882	16
883	16
921	4
926	4
941	4
942	4
943	4
944	4
945	4
946	4
947	4
948	4
949	4
950	4
951	4
952	4
953	3
954	3
955	3
956	3
957	3
958	3
959	3
960	3
961	2
962	2
963	2
964	2
965	2
966	2
967	2
968	2
969	2
970	2
971	2
972	2
973	2
974	2
975	2
976	2
977	2
978	2
979	2
980	2
981	2
982	2
983	2
984	2
985	2
986	2

BLOCK	SHEET
1103	2
1105	2
1109	2
1110	2
1111	2
1133	2
1137	2
1138	2
1139	2
1140	2
1150	1
1151	2
1152	2
1153	1
1154	1
1155	1
1156	1
1157	1
1158	1
1159	1
1160	1
1167	1
1169	1
1170	1
1173	12
1174	5
1175	5
1176	8
1177	8
1178	8
1179	8
1180	8
1181	8
1182	8
1183	10
1184	10
1185	8
1186	8
1187	8
1188	8
1189	8

BLOCK	SHEET
1190	8
1191	8
1192	6
1193	5
1199	5
1200	5
1201	7
1202	7
1203	7
1204	7
1205	7
1206	7
1207	7
1208	7
1209	7
1219	9
1211	7
1212	7
1213	7
1214	7
1215	7
1216	7
1217	7
1218	7
1232	7
1233	7
1234	7
1235	7
1236	6
1237	6
1238	6
1239	6
1240	6
1241	6
1242	6
1243	6
1244	6
1245	6
1246	6
1247	6

BLOCK	SHEET
1248	6
1249	6
1250	6
1251	6
1252	6
1253	6
1254	6
1255	6
1256	6
1257	6
1277	5
1278	5
1279	5
1280	5
1281	5
1282	5
1283	5
1284	5
1285	5
1286	5
1287	5
1288	5
1289	5
1290	5
1293	5
1312	5
1314	5
1317	5
1318	5
1319	9
1320	95
1321	57
1322	43
1323	43
1324	57
1325	57
1326	57
1361	78
1362	78
1363	78

STREET NAMES THAT HAVE BEEN CHANGED

OLD NAME	NEW NAME
Alum Rock Ave.	E. Santa Clara St.
Acadia Ave.	Acacia Ave.
Lendrum Ave.	Franklin St.
Wright Ave.	Jefferson St.

BLOCK NUMBERS THAT HAVE BEEN CHANGED

OLD NO.	NEW NO.
Part of 33	752
" " 75	747
" " 103	560
" " 103	743
" " 113	741
" " 119	740
223	751
310	865
Part of 567	742
" " 568	744
" " 607	745
" " 607	746

INDEX OF BLOCK NUMBERS TRANSFERRED FROM OLD EDITION (1891)

BLOCK NUMBER	OLD MAP SHEET	OLD MAP VOL.	NEW MAP SHEET	NEW MAP VOL.
1	46	2	89	1
2	46	2	90	1
3	44	2	92	1
4	45	2	83	1
5	45	2	83	1
6	7	1	62	1
7	11	1	62	1
8	11	1	63	1
9	11	1	63	1
10	45	2	85	1
11	44	2	82	1
12	55	2	87	1
13	55	2	87	1
14	55	2	87	1
15	55	2	87	1
16	11	1	62	1
17	11	1	64	1
18	48	2	64	1
19	11	1	64	1
20	45	2	84	1
21	45	2	84	1
22	46	2	84	1
23	45	2	84	1
24	46	2	84	1
25	45	2	86	1
26	46	2	86	1
27	47	2	91	1
28	19	1	67	1
29	19	1	67	1
30	47	2	92	1
31	19	1	68	1
32	19	1	68	1
33	48	2	92	1
34	21	1	69	1
35	21	1	69	1
36	48	2	93	1
37	49	2	93	1
38	21	1	70	1
39	21	1	70	1

BLOCK NUMBER	OLD MAP SHEET	OLD MAP VOL.	NEW MAP SHEET	NEW MAP VOL.
40	12	1	65	1
41	12	1	65	1
42	12	1	65	1
43	12	1	66	1
44	12	1	66	1
45	12	1	66	1
47	46	2	90	1
48	46	2	89	1
51	56	2	86	1
52	55	2	86	1
53	56	2	88	1
54	56	2	88	1
55	55	2	87	1
56	55	2	87	1
57	56	2	87	1
58	62	2	88	1
59	55	2	87	1
60	55	2	87	1
61	12	1	50	1
62	13	1	50	1
63	13	1	49	1
64	13	1	49	1
65	7	1	48	1
66	7	1	48	1
67	7	1	47	1
68	7	1	47	1
69	7	1	61	1
70	7	1	61	1
71	7	1	61	1
72	44	2	81	1
73	44	2	81	1
74	44	2	81	1
75	44	2	80	1
76	44	2	80	1
77	44	2	80	1
78	44	2	80	1
79	44	2	80	1
80	52	2	76	1
81	43	2	76	1
82	43	2	77	1
83	4	1	60	1
84	4	1	60	1
85	4	1	60	1

BLOCK NUMBER	OLD MAP SHEET	OLD MAP VOL.	NEW MAP SHEET	NEW MAP VOL.
86	4	1	60	1
87	4	1	59	1
88	4	1	59	1
99	53	2	76	1
103	41	2	78	1
104	21	1	55	1
105	52	2	76	1
106	52	2	76	1
107	52	2	76	1
108	43	2	77	1
109	43	2	77	1
110	43	2	74	1
111	4	1	59	1
112	4	1	74	1
113	42	2	78	1
115	4	1	59	1
116	4	1	59	1
117	4	1	59	1
118	5	1	45	1
119	5	1	46	1
120	5	1	46	1
121	5	1	45	1
122	5	1	45	1
123	10	1	10	1
124	6	1	10	1
125	6	1	10	1
126	6	1	10	1
127	6	1	10	1
128	2	1	44	1
129	3	1	9	1
130	3	1	9	1
131	3	1	9	1
132	30	1	9	1
133	30	1	10	1
134	6	1	10	1
135	6	1	10	1
136	5	1	10	1
137	5	1	46	1
138	23	1	56	1

BLOCK NUMBER	OLD MAP SHEET	OLD MAP VOL.	NEW MAP SHEET	NEW MAP VOL.
139	23	1	56	1
140	18	1	38	1
141	8	1	33	1
142	8	1	25	1
143	8	1	48	1
144	8	1	47	1
145	8	1	33	1
146	8	1	34	1
147	8	1	34	1
148	8	1	33	1
149	54	2	79	1
150	54	2	79	1
151	54	2	79	1
152	54	2	79	1
153	54	2	79	1
154	54	2	79	1
155	54	2	79	1
156	55	2	87	1
157	55	2	87	1
158	55	2	87	1
159	62	2	88	1
160	45	2	86	1
161	13	1	50	1
162	13	1	50	1
163	13	1	50	1
164	13	1	50	1
165	13	1	49	1
166	13	1	49	1
167	13	1	49	1
168	13	1	49	1
169	13	1	49	1
170	13	1	49	1
171	13	1	49	1
172	13	1	49	1
173	13	1	49	1
174	13	1	49	1
175	13	1	49	1
176	13	1	49	1
177	13	1	49	1
178	13	1	49	1
179	13	1	49	1
180	13	1	49	1
181	13	1	50	1
182	14	1	50	1
183	14	1	50	1
184	14	1	35	1
185	14	2	79	1
186	13	1	49	1
187	14	1	36	1
188	14	1	36	1
189	14	1	36	1
190	14	1	36	1
191	14	1	36	1
192	15	1	36	1
193	15	1	36

MAP OF CONGESTED DISTRICT
OF
SAN JOSE, CAL.
1915
SANBORN MAP CO.
Scale 200ft to an inch
St. James Park
CONGESTED DISTRICT
INDEX
W. JULIAN
E. JULIAN
DIVINE
W. ST. JAMES
E. ST. JAMES
SAN AUGUSTINE
W. ST. JOHN
E. ST. JOHN
CARLISLE
MARTEL
W. SANTA CLARA
E. SANTA CLARA
W. SAN FERNANDO
E. SAN FERNANDO
W. SAN ANTONIO
E. SAN ANTONIO
W. SAN CARLOS
E. SAN CARLOS
W. SAN SALVADOR
E. SAN SALVADOR
N. RIVER
S. RIVER
PLEASANT
SANTA TERESA
TERRAINE
NOTRE DAME AV.
N. SAN PEDRO
S. SAN PEDRO
N. MARKET
S. MARKET
WEST MARKET
EAST MARKET
LOCUST
VINE
PARK AV.
MARKET AV.
City Park
AUZERAIS AV.
VIOLA AV.
BALBACH
WASHINGTON SQUARE
SAN JOSE STATE NORMAL SCHOOL
PUBLIC LIBRARY
FOUNTAIN
Guadalupe Creek
KEY
Fire Proof Construction
Brick or Stone Construction
Frame Construction
Equipped with Auto. Sprinklers
Fire Department Houses
Figures in Buildings denote story heights
Figures in Streets denote widths.

KEY

- Fire proof construction
- Stone, concrete or concrete block construction
- Iron building
- Brick building with brick or metal cornice
- . . . . . frame cornice
- . . . . . stone front
- . . . . . iron front
- . . . . . frame side
- House on roof, three sides frame
- . . . . . all
- Brick building with french or mansard roof
- Frame building
- . . . . . iron clad
- Brick building adjoining stone building with brick party wall
- Stone building adjoining brick building with side of brick building supported by studding.

- Wall 18" no opening through it
- . . . . . with openings
- Fire wall 6 inches above roof
- 12
- 18
- 24
- Unprotected opening in division wall
- Opening 1st & 2d with iron door
- . . . . . standard steel vault doors
- . . . . . tin clad doors
- Openings with wired glass doors
- Windows with iron shutters
- Wired glass windows with wooden sash & wooden frames
- . . . . . metal sash & metal frames
- Window opening in first story
- . . . . . second
- Windows . . . . . and third stories
- . . . . . fourth

- Stable
- Steam boilers
- Chimneys — S.P. Stove pipe
- T.C. Terra-cotta chimney — C.C. Concrete block chimney
- C.B.C. Cement brick chimney — P.C. Patent chimney
- Iron chimney 30 ft. high, with spark arrester. (All buildings on which chimney marks are not shown have brick chimneys)
- Closed elevator shaft — A.F.A. Automatic fire alarm
- Open . . . . . I.E.P. Independent electric plant
- Frame enclosed elevator — E.W.P. Water pipes
- Hoist from basement to first floor only — Single hydrant
- Fire alarm box — Double
- Automatic sprinklers
- Fire escape with stand pipe having steamer connection
- Outside stand pipe with steamer connection
- Fire escape
- Force pump
- Vertical pipe
- Elevation
- Fire engine house, as shown on key map
- Fire alarm box

Reference to adjoining sheet 27

NOTE, FIRE LIMITS - District No. 1 outlined by red line
2 . . . . . green
SEE GENERAL REPORT

General Index to VOLUMES

SAN JOSE, CAL. VOLUME ONE KEY MAP 1893

Town of Santa Clara 2

1 2

Corrected to

Bk 3 Corrected

Book 1 Corrected

Book 2 Corrected

Book 3 Corrected

VOLUME TWO

VOLUME THREE

Guadalupe Creek

Coyote Creek

Park

Square

San Jose, Cal. Vol. 1.
SCALE 100 FT. TO AN INCH
E. JULIAN
N. 21ST ST.
COYOTE CREEK
MCKEE ROAD
WOOSTER AV.
E. ST. JAMES ST.
(OWENS AV.)
N. 24TH ST.
N. 25TH ST.
N. 26TH ST.
N. 27TH ST.
E. ST. JOHN ST.
(BARNES AV.)
E. SANTA CLARA
(ALUM ROCK AV.)
SAN JOSE RAILROADS
Scale 100 Ft. to One Inch.
CONGESTED DISTRICT
INDEX


SCALE 100 FT. TO AN INCH
WOOSTER AV.
MCKEE RD
E. ST. JAMES
(LICK LANE)
N. 34TH ST.
N. 33RD ST.
N. 28TH ST.
E. ST. JAMES ST.
(OHENS AV.)
TINELLI AV.
GLENWOOD LUMBER CO. (BRANCH)
THE WESTERN PACIFIC R.R. CO.
PORTUGUESE CHURCH
PORTUGUESE R.C. CHURCH
N. 30TH ST.
MORLAN AV.
N. 31ST ST.
E. SANTA CLARA (ALUM ROCK AV.)
ROAD
Scale 100 Ft. to One Inch.
1140
1139
1138
1137
1151
1152
352
1103
1105
1085
1083
1081
1102
1111
1110
1109
1133
102
0
1
2
3
4

San Jose Cal. Vol. I
3
SCALE 100 FT. TO AN INCH
ALUM ROCK AV.
CONGESTED DISTRICT
1
INDEX
KING ROAD
1036
1040
1035
1034
1033
1032
1031
S. 34TH ST.
E. SANTA CLARA (ALUM ROCK AV.)
SHORTRIDGE AV.
E. SAN FERNANDO (JEFFERSON)
WHITTON AV.
E. SAN ANTONIO (FRANKLIN)
976
977
978
979
980
S. 33RD ST.
975
974
973
972
S. 31ST ST.
2
4
6
9
95
0
For this side of Street - See Maps
Scale 100 ft to One Inch.
CANNERY COTTAGES
1319
1318
10TH
N.
CONTRACTOR CAN CO. INC.
CALIFORNIA CO-OPERATIVE CANNERIES
CONC. PLATFM ON GROUND
FRUIT CANNERY
TAYLOR

SAN JOSE, CAL. VOL. I
4
SCALE 100 FT TO AN INCH
3
S. 31ST ST.
S. 30TH ST.
S. 28TH ST.
S. 26TH ST.
S. 24TH ST.
E. SANTA CLARA
(ALUM ROCK AV.)
SHORTRIDGE AV.
E. SAN FERNANDO
WHITTON AV.
E. SAN ANTONIO
BONITA AV.
PEACH CT.
945
946
947
948
949
944
943
942
941
926
921
357
358
359
360
353
354
355
356
PACIFIC CABINET & DOVE MFG. CO. INC.
TILDEN LUMBER & MILL CO.
THE TEXAS COMPANY
13
15
16
Scale 100 Ft. to One Inch.

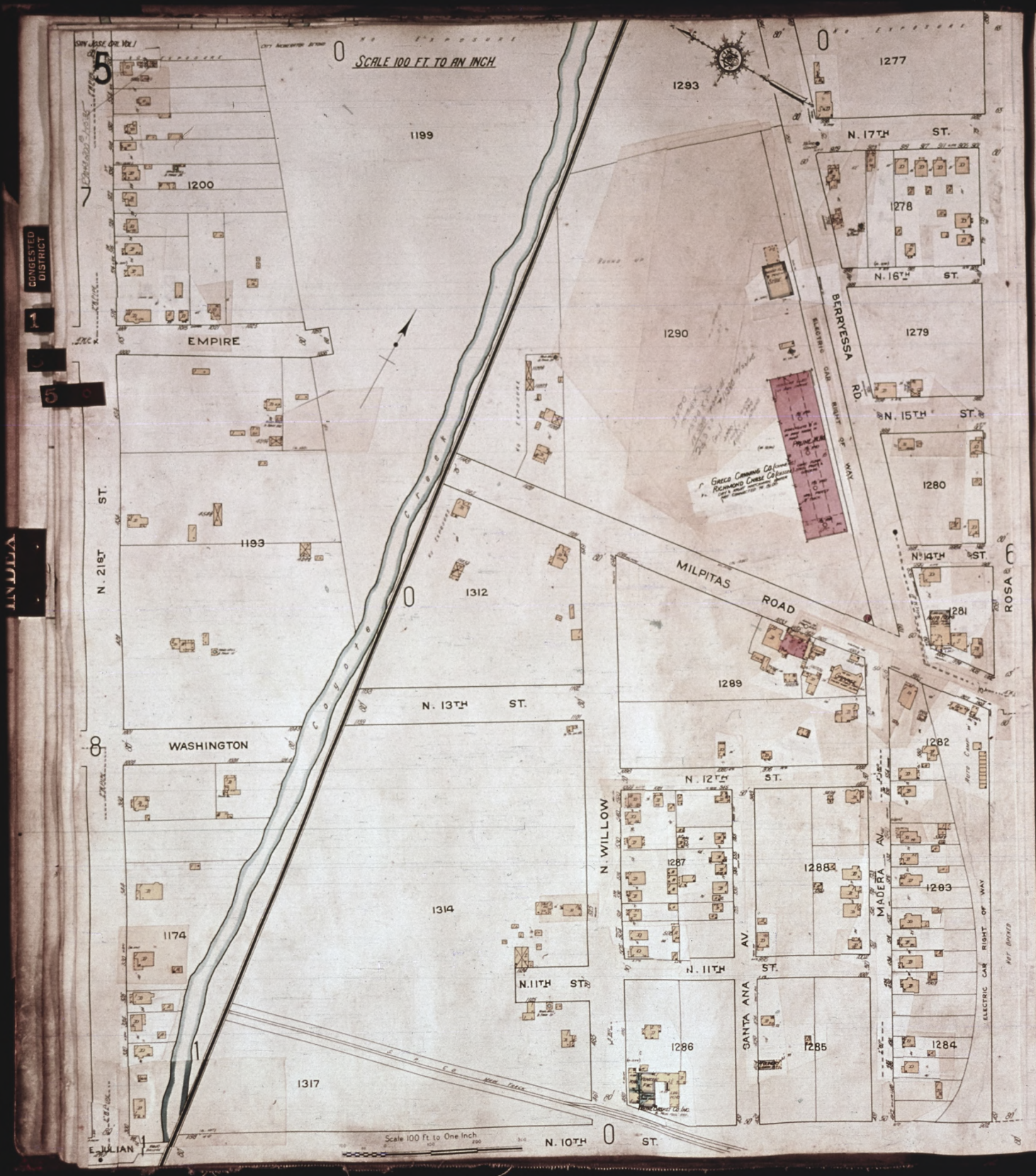
SCALE 100 FT. TO AN INCH
CONGESTED DISTRICT
EMPIRE
WASHINGTON
N. 21ST ST.
N. 13TH ST.
N. 11TH ST.
N. 10TH ST.
N. 12TH ST.
N. 17TH ST.
N. 16TH ST.
N. 15TH ST.
N. 14TH ST.
E. JULIAN
N. WILLOW
SANTA ANA AV.
MADERA AV.
ROSA
MILPITAS ROAD
BERRYESSA RD.
ELECTRIC CAR RIGHT OF WAY
Coyote Creek
Scale 100 Ft. to One Inch
1199
1200
1193
1312
1314
1317
1174
1289
1290
1293
1277
1278
1279
1280
1281
1282
1283
1284
1285
1286
1287
1288

SCALE 100 FT TO AN INCH
Scale 100 ft. to One Inch.
N. 17TH ST.
N. 16TH ST.
N. 15TH ST.
N. 14TH ST.
N. 13TH ST.
N. 12TH ST.
N. 11TH ST.
N. 10TH ST.
ROSA
VESTAL
MISSION
TAYLOR
MILPITAS RD.
1235
1236
1237
1238
1239
1240
1241
1242
1243
1244
1245
1246
1247
1248
1250
1251
1252
1253
1254
1255
1256
1257
0
7
6
5
9
3

San Jose Cal. Vol. 1
7
SCALE 100 FT. TO AN INCH
N. 21ST ST.
N. 19TH ST.
N. 18TH ST.
N. 17TH ST.
N. 16TH ST.
N. 15TH ST.
N. 14TH ST.
N. 13TH ST.
TAYLOR
JACKSON
EMPIRE
CONGESTED DISTRICT
1232
1233
1234
1235
1218
1217
1216
1215
1214
1213
1212
1211
1201
1202
1203
1204
1205
1206
1207
1208
Scale 100 ft. to One Inch.


8
SCALE 100 FT. TO AN INCH
N. 21ST ST.
N. 20TH ST.
N. 19TH ST.
N. 18TH ST.
N. 17TH ST.
N. 16TH ST.
N. 15TH ST.
N. 14TH ST.
N. 13TH ST.
EMPIRE
WASHINGTON
E. JULIAN
Scale 100 Ft. to One Inch
1192
1191
1175
1176
1190
1177
1189
1178
1188
1179
1187
1180
1186
1181
1185
1182
5
7
10
11
19

SAN JOSE, CAL. VOL. I
SCALE 100 FT. TO AN INCH
N. 13TH ST.
N. 12TH ST.
N. 11TH ST.
N. 10TH ST.
N. 9TH ST.
N. 8TH ST.
N. 7TH ST.
TAYLOR
JACKSON
EMPIRE
CONGESTED DISTRICT
1210
1209
398
399
397
132
396
131
1318
395
130
129
95
9
6
3
44
10
DREW CANNING CO.
CALIFORNIA PACKING CORPORATION PLANT No. 4
CENTRAL CALIFORNIA CANNERIES
SAN JOSE BRANCH
AUTO SHED
CAL. STATE HIGHWAY COMMISSION'S PARKING PLANT
Scale of Feet

SCALE 100 FT TO AN INCH



San Jose Cal. Vol. I
11
N. 21ST ST.
363
1172
Coyote Creek
333
N. 20TH ST.
378
ROOSEVELT (HARRISON)
374
12
8
N. 19TH ST.
E. JULIAN
Jap Nursery
377
373
Scale of Feet
N. 18TH ST.
E. ST. JAMES
376
372
N. 17TH ST.
19
CONGESTED DISTRICT

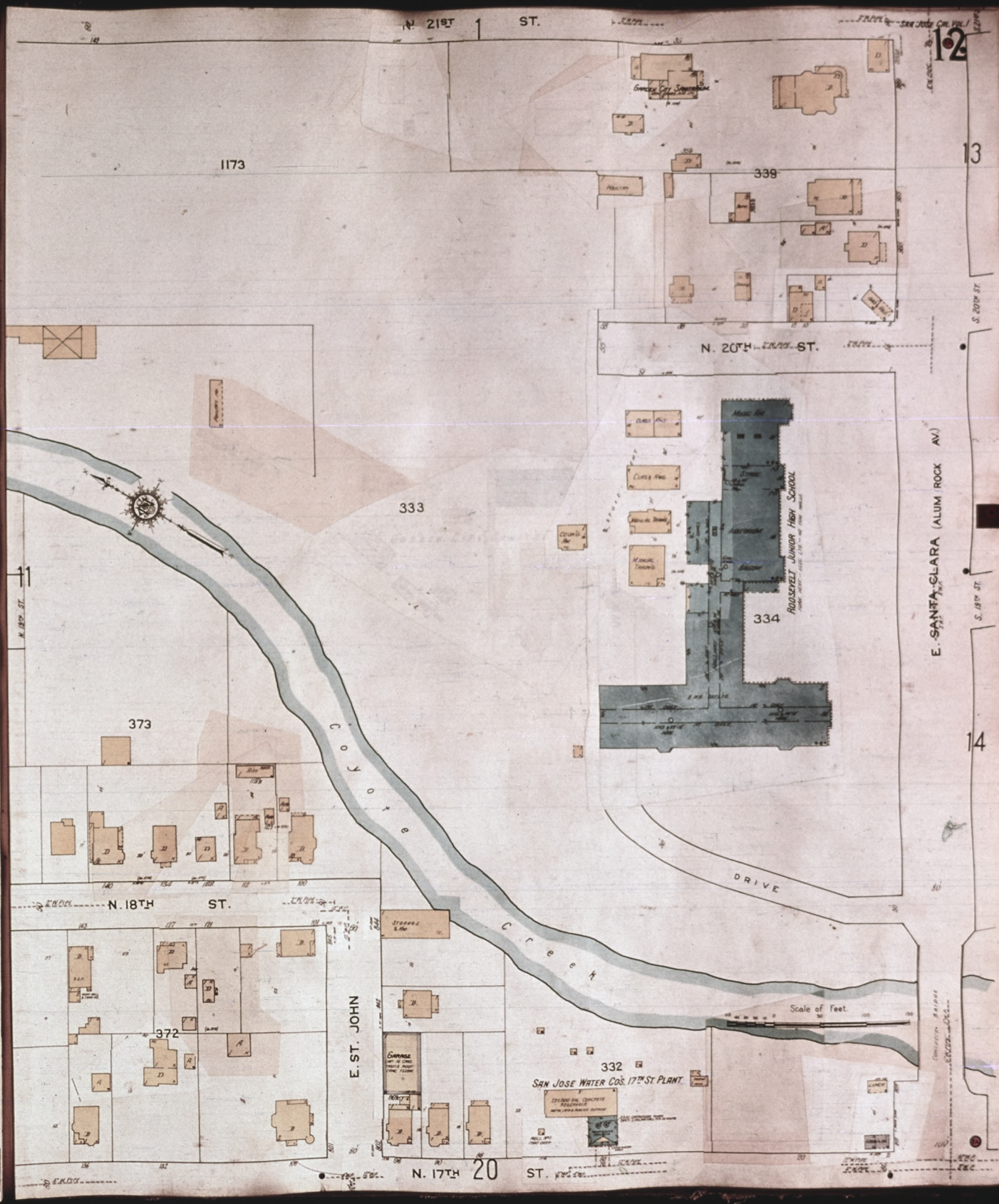
N. 21ST ST.
1
12
13
14
11
20
1173
339
333
334
373
372
332
N. 20TH ST.
N. 18TH ST.
N. 17TH ST.
E. SANTA CLARA (ALUM ROCK AV.)
E. ST. JOHN
S. 20TH ST.
S. 19TH ST.
N. 19TH ST.
ROOSEVELT JUNIOR HIGH SCHOOL
Coyote Creek
DRIVE
SAN JOSE WATER CO'S. 17TH ST. PLANT
Scale of Feet.

CONGESTED DISTRICT

1
5
9
11
13

N. 24TH ST.
S. 24TH ST.
4
344
Hawthorne School
Public Library
S. 23RD ST. 60' wide
343
S. 22ND ST. 60' wide
342
E. SANTA CLARA (ALUM ROCK AV.)
E. SAN FERNANDO (JEFFERSON)
15
1
N. 21ST ST.
Scale of Feet
S. 21ST ST. 70' wide
341
12
S. 20TH ST.
14

13
S. 20TH ST.
N. 20TH ST.
20TH ST. M.E. CHURCH
VULCANIZING AUTO REPS.
338
E. SAN FERNANDO (JEFFERSON)
S. 19TH ST.
E. SANTA CLARA (ALUM ROCK AV.)
CALHOUN
337
336
WOOD & COAL
RABBUS STAR AUTO CAMP
Coyote Creek
E. SAN FERNANDO
868
335
FIRE DEPT.
S. 17TH ST.
21
Scale of Feet


SAN JOSE CAL. VOL. I. 47 P.
15
S. 24TH ST.
4
348
870
S. 23RD ST.
60' wide
347
871
S. 22ND ST.
60' wide
13
16
E. SAN FERNANDO (JEFFERSON)
346
CHURCH OF THE NAZARENE
E. SAN ANTONIO (FRANKLIN)
872
S. 21ST ST.
70' wide
Scale of Feet.
345
WOOD YARD
WOOD SHED
WOOD & COAL SHED
873
S. 20TH ST.
17
CONGESTED DISTRICT
1
5
7
9
11
13
15

San Jose, Cal. Vol. I
16
S. 24TH ST.
4
0
870
883
S. 23RD ST. 60' wide
871
882
S. 22ND ST. 60' wide
15
872
881
ALLEY
E. WILLIAM
S. 21ST ST. 70' wide.
Scale of Feet.
BEACH
873
880
S. 20TH ST.
18

17
S. 20TH ST.
15
E. SAN FERNANDO (JEFFERSON)
583
874
S. 19TH ST.
E. SAN ANTONIO (FRANKLIN)
869
875
14
NOT OPENED
S. 18TH ST.
18
Coyote Creek
STEEP BANK
876
868
TENNIS COURTS
860
E. SAN ANTONIO (FRANKLIN)
S. 17TH ST.
E. SAN ANTONIO ST.
22
Scale of Feet
E. SAN CARLOS ST.
CONGESTED DISTRICT
1
5
7
9
11
13
15
17

S. 20TH ST.
16
18
874
879
ALLEY
S. 19TH ST.
BEACH
875
878
E. WILLIAM
S. 18TH ST.
7
876
Hay Barn
Wood Shed
Hen Ho.
Poultry Ho.
Chicken Ho.
Hen Ho.
Office
877
Poultry
Handicraft Tile Co. Tile Works
Coyote Creek
860
S. 17TH ST.
E. San Carlos St.
23
Scale of Feet
Coyote Creek

CONGESTED DISTRICT
1
5
9
11
13
15
17
19
INDEX

N. 17TH ST.
12
20
371
327
N. 16TH ST.
370
LAUNDRY
326
19
N. 15TH ST.
21
E. ST. JOHN
E. SANTA CLARA
367
325
N. 14TH ST.
Scale of feet
366
324
N. 13TH ST.
26

INDEX
CONGESTED DISTRICT
1
5
9
11
13
15
17
19
21


S. 17TH ST.
17
22
867
861
S. 16TH ST. 60' wide
866
862
21
S. 15TH ST. 60' wide
23
E. SAN ANTONIO
E. SAN CARLOS
865
(310)
863
S. 14TH ST. 60' wide
Scale of Feet
318
864
S. 13TH ST.
28

23
S. 17TH ST.
18
Coyote River
S. 17TH ST.
848
859
S. 16TH ST.
60' wide
858
849
S. 15TH ST.
60' wide
22
24
E. SAN CARLOS
E. SAN SALVADOR
857
850
Scale of Feet.
S. 14TH ST.
60' wide
856
851
S. 13TH ST.
29
CONGESTED DISTRICT
INDEX
1
5
7
9
11
13
15
17
19
21
23

0
848
846
S. 16TH ST. 60' wide
849
845
23
S. 15TH ST.
S. 15TH ST. 60' wide
97
E. WILLIAM
850
844
S. 14TH ST. 60' wide
851
843
E. REED
31
30
S. 13TH ST.
Scale of Feet.

INDEX
CONGESTED DISTRICT
1
5
9
11
13
15
17
19
21
23
25

20
N. 13TH ST.
364
322
Auto Sales Yard
N. 12TH ST.
362
193
Autos
3-Apts.
25
E. ST. JOHN
E. SANTA CLARA
27
N. 11TH ST.
361
Apts.
192
8-Apts.
16-Apartments
12-Apartment
3-Apts.
N. 10TH ST.
34
35
Scale of Feet

CONGESTED DISTRICT
INDEX
1
5
7
9
11
13
15
17
19
21
23
25
27


22
S. 13TH ST.
317
320
S. 12TH ST.
27
197
196
E. SAN ANTONIO
E. SAN CARLOS
29
S. 11TH ST.
198
199
S. 10TH ST.
Scale of Feet
37
38

29

23

S. 13TH ST.

855

852

S. 12TH ST.

E. SAN CARLOS

E. SAN SALVADOR

28

854

853

30

S. 11TH ST.

240

241

S. 10TH ST.

Scale of Feet

39

CONGESTED DISTRICT

INDEX

1 5 9 11 13 15 17 19 21 23 25 27 29


24
S. 13TH ST.
S. 13TH ST.
842
E. REED
652
S. 12TH ST.
S. 12TH ST.
853
29
E. WILLIAM
841
31
S. 11TH ST.
241
250
E. REED
Meat
Drugs
Apts.
S. 10TH ST.
40
Scale of Feet.

San Jose, Cal. Vol. I
31
97
97
24
S. 13TH ST.
839
832
E. REED
ORVIS AV.
S. 12TH ST.
32
840
MARGARET
830
30
S. 11TH ST.
Scale of Feet.
E. REED
251
289
S. 10TH ST.
41
CONGESTED DISTRICT
INDEX
1
5
7
9
11
13
15
17
19
21
23
25
27
29
31

San Jose, Cal. Vol. 2
32
97
0
827
Coyote Creek
Green Ho's
Arthur Cann's Nursery
831
828
ORVIS AV.
31
S. 12TH ST.
97
830
829
E. VIRGINIA
MARTHA
S. 11TH ST.
Soda Bottling
289
294
Scale of Feet.
S. 10TH ST.
42

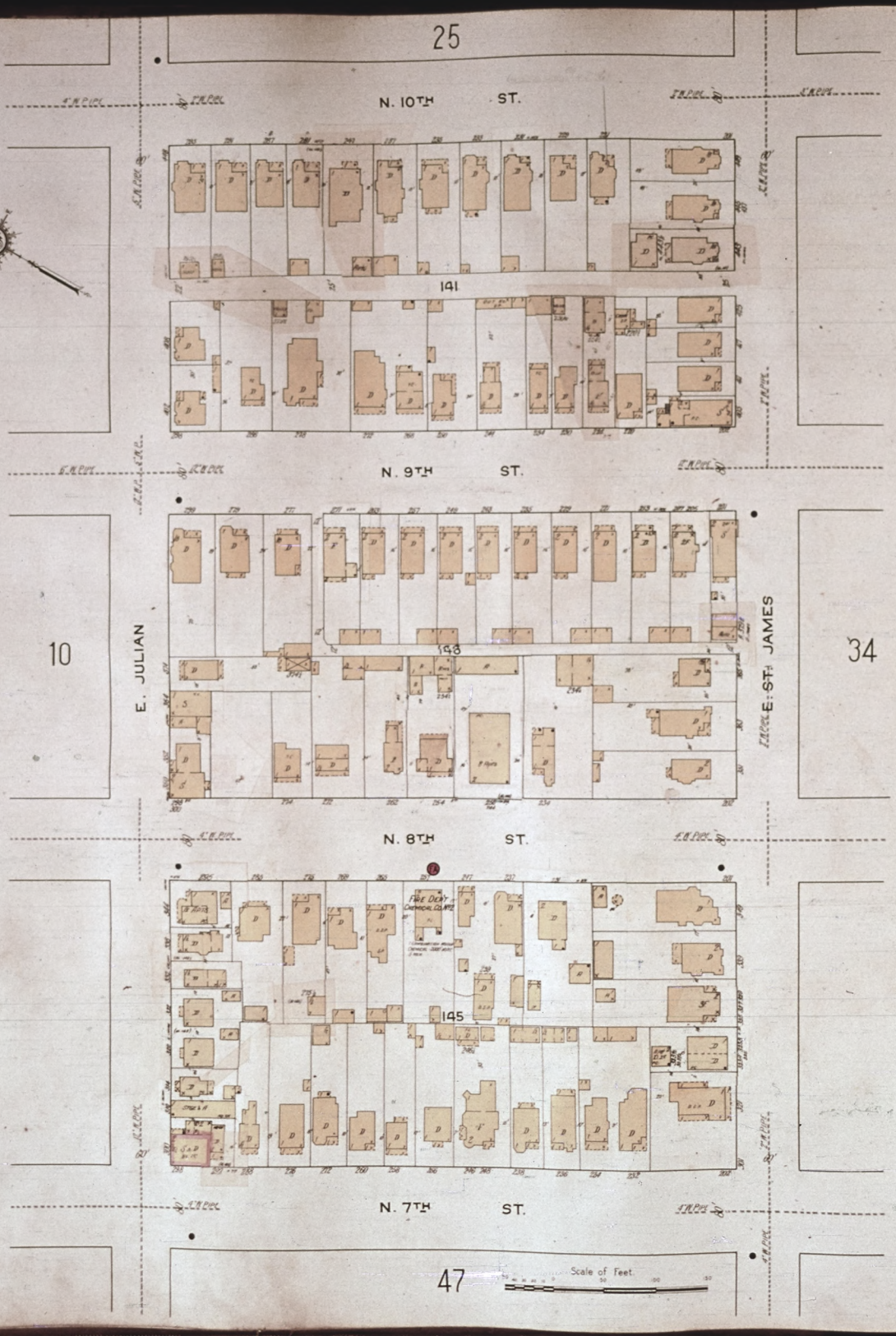

CONGESTED DISTRICT
1
5
7
9
11
13
15
17
19
21
23
25
27
29
31
33

25
26
N. 10TH ST.
140
FREE METHODIST CHURCH
N. 9TH ST.
147
E. ST. JAMES
E. ST. JOHN
33
35
N. 8TH ST.
146
N. 7TH ST.
Scale of Feet
48

Congested District
1
5
9
11
13
15
17
19
21
23
25
27
29
31
33
35

27
N. 10TH ST.
S. 10TH ST.
190
189
188
187
HEWLETT
ELIZABETH
HAYES
N. 9TH ST.
S. 9TH ST.
35
37
E. SANTA CLARA
E. SAN FERNANDO
183
San Jose Ice Co.
N. 8TH ST.
S. 8TH ST.
182
Crystal Ice & Creamery Co.
N. 7TH ST.
S. 7TH ST.
50
Scale of Feet

5
9
11
13
15
17
19
21
23
25
27
29
31
33
35
37

28
S. 10TH ST.
200
S. 9TH ST.
37
E. SAN ANTONIO
203
E. SAN CARLOS
39
S. 8TH ST.
204
S. 7TH ST.
Scale of Feet
WASHINGTON SQUARE
51
52

29
S. 10TH ST.
239
242
S. 9TH ST.
38
E. SAN CARLOS
238
E. SAN SALVADOR
243
40
THE EDWIN MARKHAM COTTAGE
S. 8TH ST.
237
244
AUTO REPAIRS
S. 7TH ST.
Scale of Feet.
52
53

30
S. 10TH ST.
242
240
S. 9TH ST.
39
243
E. WILLIAM
248
REED
41
S. 8TH ST.
244
247
S. 7TH ST.
Scale of Feet.
53
54

DISTRICT
5
9
11
13
15
17
19
21
23
25
27
29
31
33
35
37
39
41

32
S. 10TH ST.
288
293
S. 9TH ST.
287
E. VIRGINIA
292
MARTHA
98
S. 8TH ST.
286
291
S. 7TH ST.
Scale of Feet.
56

DISTRICT
5
9
11
13
15
17
19
21
23
25
27
29
31
33
35
37
39
41
43

9
N. 7TH ST.
128
GARDEN CITY POTTERY CO.
392
N 6TH ST.
43
JACKSON
45
EMPIRE
WINCOT
391
N. 5TH ST.
390
N. 4TH ST.
Scale of Feet.
58

San Jose Cal. Vol. I
45
10
N. 7TH ST.
127
N. 6TH ST.
44
EMPIRE
122
121
WASHINGTON
46
N. 5TH ST.
118
740
N. 4TH ST.
Scale of Feet
59
HOWELL AV.
DISTRICT
9
11
13
15
17
19
21
23
25
27
29
31
33
35
37
39
41
43
45

10
N 7TH ST.
137
N. 6TH ST.
120
WASHINGTON
E JULIAN
45
47
N. 5TH ST.
119
N. 4TH ST.
Scale of Feet
60

33
N. 7TH ST.
Auto Repair
Baptist Church
144
N. 6TH ST.
46
E. JULIAN
67
E. ST. JAMES
48
N. 5TH ST.
68
N. 4TH ST.
Scale of Feet.
61

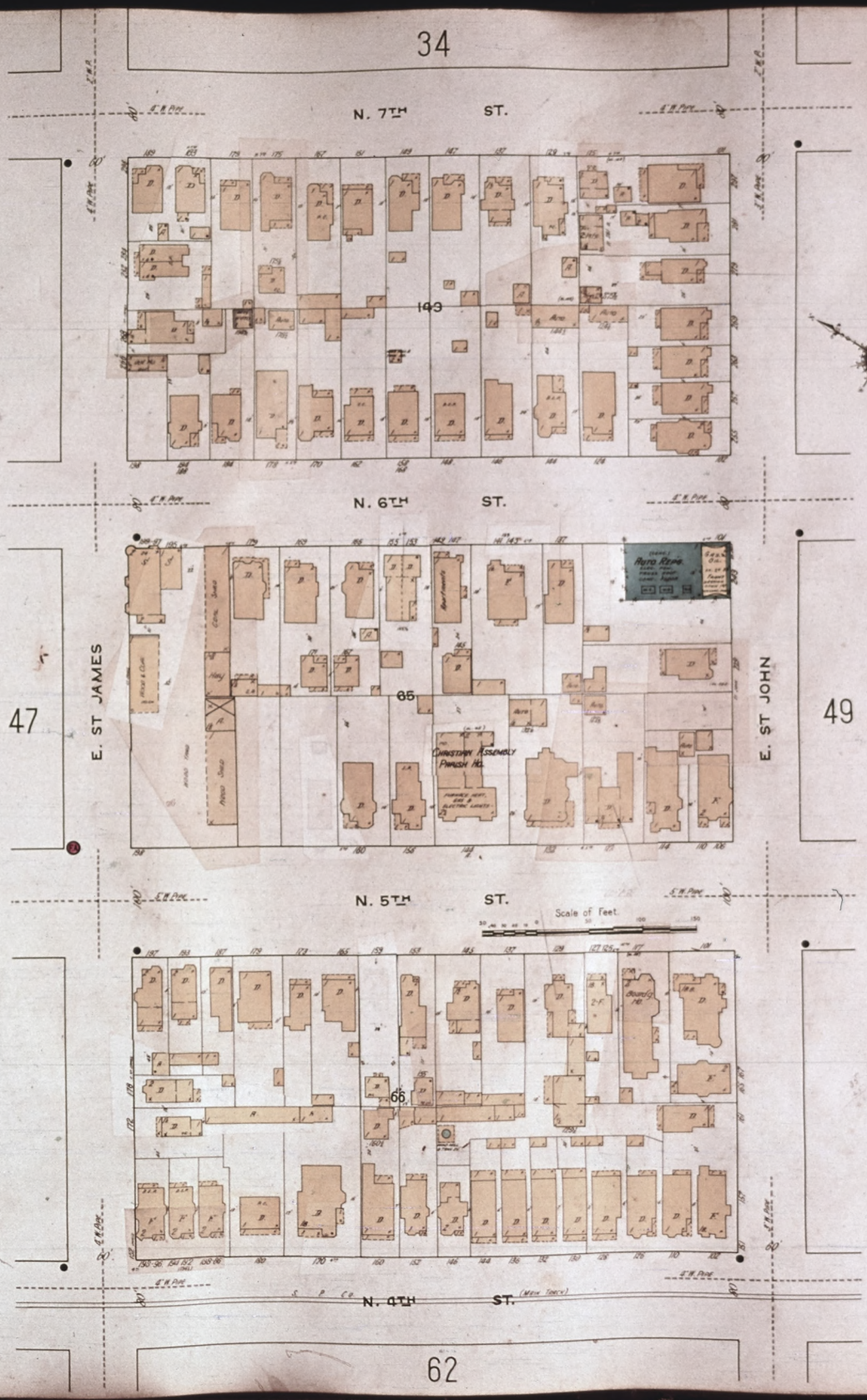
34
N. 7TH ST.
N. 6TH ST.
N. 5TH ST.
N. 4TH ST.
E. ST JAMES
E. ST JOHN
47
49
62
63
65
66
Auto Repair
Christian Assembly
Parish Hall
Scale of Feet

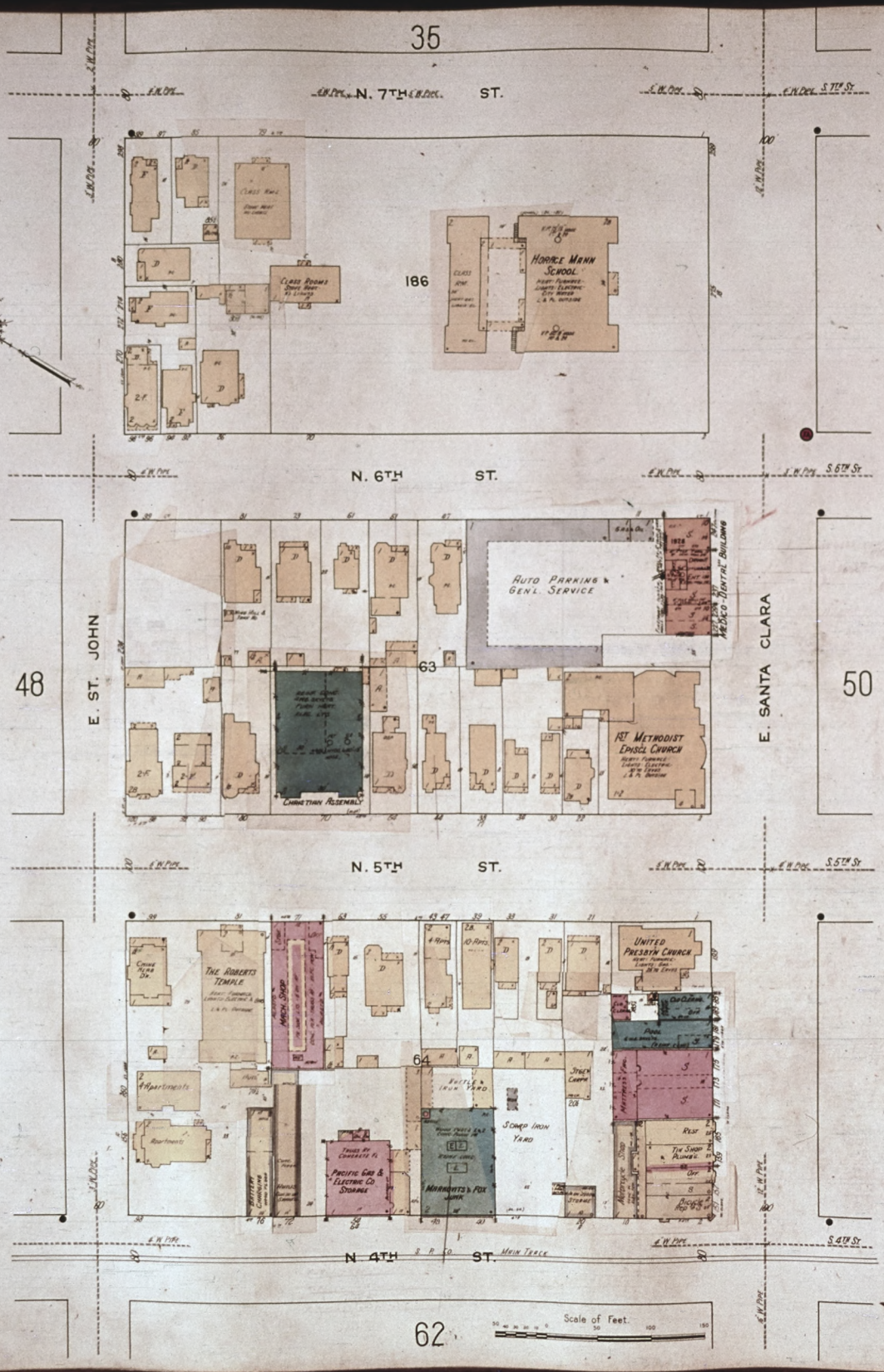
35
N. 7TH ST.
S. 7TH ST.
186
Horace Mann School
Class Rooms
N. 6TH ST.
S. 6TH ST.
48
E. ST. JOHN
63
Auto Parking & Gen'l. Service
Medico-Dental Building
1st Methodist Episcl. Church
Christian Assembly
E. SANTA CLARA
50
N. 5TH ST.
S. 5TH ST.
64
The Roberts Temple
Mach. Shop
United Presbyn Church
Apartments
Rooming House
Scrap Iron Yard
Pacific Gas & Electric Co. Storage
Marquette & Fox Junk
Tin Shop & Plumbg.
N. 4TH ST.
S. 4TH ST.
Main Track
62
Scale of Feet.

36
N. 7TH ST.
S. 7TH ST.
AUTO WASHING & POLISHING
BATTERY & EL. SERVICE
7TH DAY ADVENTIST CHURCH
CHURCH SCHOOL
10-APARTMENTS
4-APTS.
181
N. 6TH ST.
S. 6TH ST.
29-ROOMS
GARAGE
CLEANING & DYEING
THE INSTITUTE OF MUSIC
CHRISTIAN CHURCH
62
49
E. SANTA CLARA
E. SAN FERNANDO
51
N. 5TH ST.
S. 5TH ST.
NEWMAN HALL
ENTERTAINMENT HALL
404
CATHOLIC WOMEN'S CENTER
6-APTS.
61
N. 4TH ST.
S. 4TH ST.
Scale of Feet.
62

36 | E. San Antonio St. | 38

S. 7TH ST.

Commercial Bldg.
"Home Economics 2nd"
Lunch Rm. 1st
Gymnasium
Manual Arts Bldg.
Court
Home Economics Bldg.
Carpentr. Shop
Science
Class Rooms
Lockers & Shower Baths
San Jose High School
Assembly Hall
Classical
Class Rooms
Class Rooms
Class Rooms
Normal School Steam Plant
Lunch Rm.
Post Office
Training Building
Training Building
Training Bldg.
Gym
Showers & Lockers
Auditorium
750
W A S H I N G T O N S Q U A R E
State Teachers' College
Formerly:
San Jose State Normal School
Library
Public Library

50 | E. San Fernando | 52

S. 6TH ST.
S. 5TH ST.

S. 4TH ST.
S. P. Co. Main Track

Scale of Feet

65 | San Antonio St. | 66

DISTRICT
51
51
9
11
13
15
17
19
21
23
25
27
29
31
33
35
37
39
41
43
45
47
49

38
39
S. 7TH ST.
S. 6TH ST.
S. 5TH ST.
S. 4TH ST.
E. SAN CARLOS
E. SAN SALVADOR
236
232
231
51
53
66
67
GYMNASIUM
DRESSING RM.
STATE TEACHER'S COLLEGE
SAN JOSE STATE NORMAL SCHOOL
FOR MAIN BUILDINGS & REPORT SEE SHEET 51.
WASHINGTON SQUARE
750
Scale of Feet

District
51A
53
9
11
13
15
17
19
21
23
25
27
29
31
33
35
37
39
41
43
45
47
49

40
S. 7TH ST.
246
S. 6TH ST.
258
53
E. WILLIAM
REED
55
S. 5TH ST.
257
S. 4TH ST.
Scale of Feet.
69


San Jose, Cal. Vol. I
55
41
S. 7TH ST.
LOWELL SCHOOL
255
285
S. 6TH ST.
259
276
54
REED
MARGARET
56
S. 5TH ST.
260
CARRIE
104
Box Stge
275
CANDY FACTY
BEECH-NUT CO. OF CALIFORNIA
PRESERVES & JAMS
PATTERSON
S. 4TH ST.
Scale of Feet
70
71

42
S. 7TH ST.
285
290
S. 6TH ST.
98
55
276
E. VIRGINIA
277
PLAY GROUND No 1, OF SAN JOSE PUBLIC SCHOOLS
MARTHA
S. 5TH ST.
BARRON-GRAY PACKING CO.
PATTERSON
138
WOOD & COAL
WOOD SHED
COAL SHED
DRIVEWAY
278
LEWIS
FORMERLY J. F. PYLE & SONS CANNERY
139
96
S. 4TH ST.
(OPEN FOR RAILROAD ONLY)
Scale of feet.
72
71
BARRON-GRAY PACKS CO.

43
N. 4TH ST.
1324
386
N. 3RD ST.
102
1325
TAYLOR
385
GREEK HOUSE
NURSERY
JACKSON
58
N. 2ND ST.
1326
384
S.J.F.D.
N. 1ST ST.
Scale of Feet.
78

44
N. 4TH ST.
383
N. 3RD ST.
57
JACKSON
382
EMPIRE
59
N. 2ND ST.
381
N. 1ST ST.
Scale of Feet.
78

59
45
N. 4TH ST.
WASHINGTON AV.
117
87
HUNT BROS. PACKING CO.
CAFETERIA
N. 3RD ST.
58
EMPIRE
116
HENSLEY AV.
88
60
N. 2ND ST.
115
111
N. 1ST ST.
74
Scale of Feet

46
WASHINGTON ST.
HUNT BROS. PACKING CO'S. CANNERY
GOLDEN GATE BRANCH
GOLDEN GATE PACKING CO'S. CANNERY
N. 4TH ST.
PREPARING ROOM
CANNERY
W. HO.
WHSE. NO.
CANNERY N. 1ST
PRIVATE GARAGE
87
86
85
N. 3RD ST.
59
88
84
61
E. JULIAN
FRUIT PACKS
W. HO.
W. HO.
SECURITY W. HO. & COLD STGE. CO.
GRACE LUTHN. CHURCH
N. 2ND ST.
INDEPT. ICE ROOM
WOOD SHED
AUTO REPAIRING
NATIONAL ICE & COLD STGE. CO. DISTRIBUTING BRANCH
WOOD, COAL & BLDG. MATERIALS
COLD STORAGE
SECURITY W. HO. & COLD STGE. CO.
83
N. 1ST ST.
BASSETT ST.
77
Scale of Feet.

47
N. 4TH ST.
62
69
N. 3RD ST.
60
E. JULIAN
70
E. ST. JAMES
ST. JAMES PARK
Saints Quine Club
N. 2ND ST.
Autos
Autos
Germania Hall
Auto Service
Garage
Ford Auto Service Station
Ford Auto Repairing
Auto Repairs
Auto Service
Auto Store
Off. & Auto Show Rm
Show Rm & Off.
Parts Store
Auto Store
Show Rm
Repairing
Letcher Garage
Letcher Garage
1st Church of Christ Scientist
N. 1ST ST.
Scale of Feet.
Divine St.
81
82

N. 4TH ST.
48
61
E. ST. JAMES
E. ST. JOHN
62
Temple of The Scottish Rite
1st Unitarian Church
Scottish Rite Temple
Blsm. & Auto Repg.
N. 3RD ST.
0
St James Park Opposite
N. 4TH ST.
49
62
E. ST. JOHN
E. SANTA CLARA
62
Garage
Repg.
1st Presbyt'n Church
Auto Parking Station
Garage
N. 3RD ST.
63
S. 4TH ST.
50
62
E. SANTA CLARA
E. SAN FERNANDO
65
Private Garage
Garage
Auto Repg.
Lumber Shed
Auto Washing
Y.M.C.A. Building
Bethel Tabernacle
P.G.&E. Co.
Scale of Feet
S. 3RD ST.
64

62
N. 3RD ST.
ST. JAMES PARK
E. ST. JOHN
E. SANTA CLARA
PUBLIC HALL
LABOR TEMPLE
SERVICE GARAGE
USED CARS AUTO SALES
64
N. 2ND ST.
63

63
N. 2ND ST.
ST. JAMES PARK
E. ST. JOHN
E. SANTA CLARA
TRINITY CHURCH
GARAGE
PRINTO
NO REPAIRS
ELKS BUILDING
K. OF C. BLDG
BANK OF SAN JOSE BLDG
N. 1ST ST.
64
82
83
Scale of Feet.

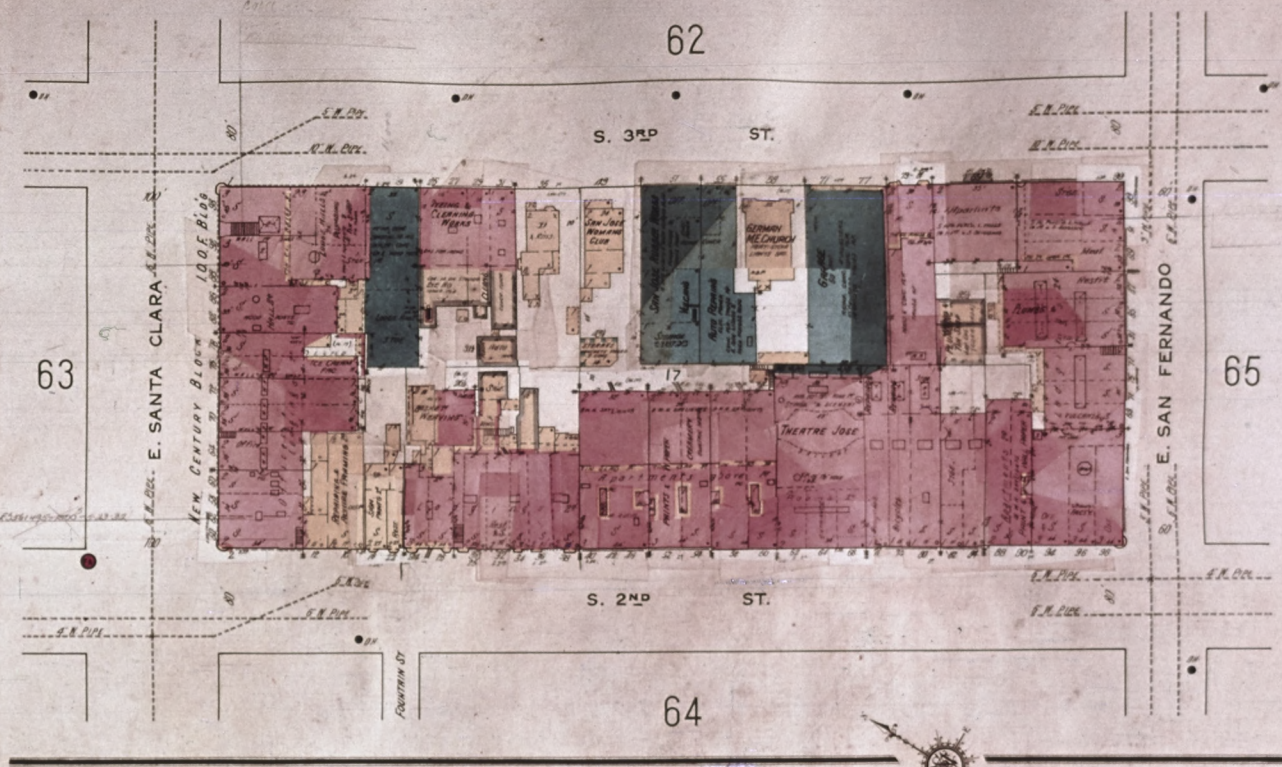
62
S. 3RD ST.
63
E. SANTA CLARA
NEW CENTURY BLOCK
I.O.O.F. BLDG
GERMAN M.E. CHURCH
THEATRE JOSE
17
65
E. SAN FERNANDO
S. 2ND ST.
FOUNTAIN ST.
64

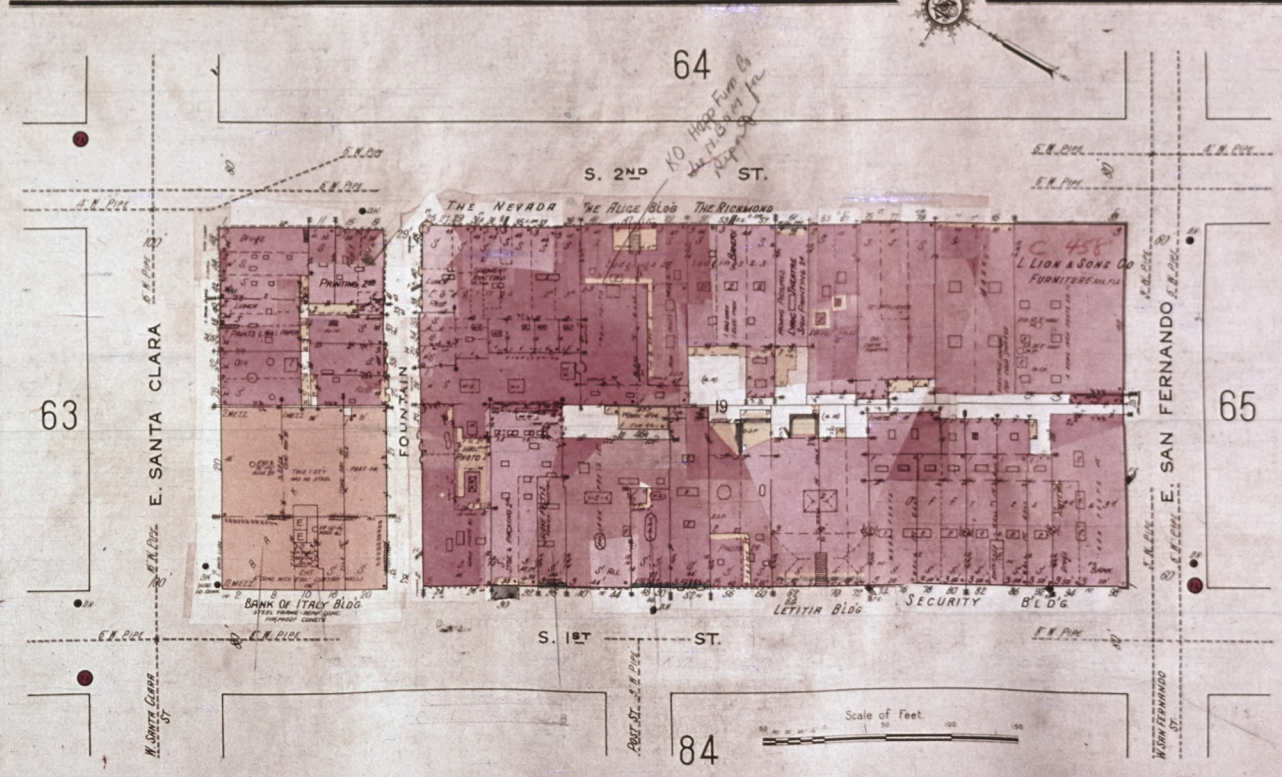
64
S. 2ND ST.
THE NEVADA
THE ALICE BLDG
THE RICHMOND
NO HOOP FURN CO
L. LION & SONS CO
FURNITURE
19
63
E. SANTA CLARA
FOUNTAIN
65
E. SAN FERNANDO
BANK OF ITALY BLDG
LETITIA BLDG
SECURITY BLDG
S. 1ST ST.
W. SANTA CLARA ST.
POST ST.
W. SAN FERNANDO ST.
84
Scale of Feet

WASHINGTON 51 SQUARE
S. 4TH ST.
62
Furniture Ware No.
Autos
Auto Repr.
Lion Auto Livery & Garage
A.M.E. Zion Church
42
S. 3RD ST.
E. SAN FERNANDO
E. SAN ANTONIO
66
41
Printing
1st Baptist Church
64
S. 2ND ST.
Hale & Co. Department Store
40
S. 1ST ST.
Scale of Feet
89

WASHINGTON 51 SQUARE 52
S. 4TH ST.
1st Congl. Church
45
S. 3RD ST.
Swedish Baptist Church
44
Y.M.C.A.
Y.M.C.A. Building
E. SAN ANTONIO
E. SAN CARLOS
65
67
S. 2ND ST.
Central Market
Moving Pictures
Gallery
Auto Repairs
43
Trinity Bldg.
S. 1ST ST.
Scale of Feet.
90

51
53
55
57
59
61
63
65
67
1
3
7
9
11
13
15
17
19

53
S. 4TH ST.
235
S. 3RD ST.
67
E. SAN SALVADOR
32
E. WILLIAM
69
S. 2ND ST.
31
S. 1ST ST.
92
Scale of Feet.

54
S. 4TH ST.
S. 3RD ST.
S. 2ND ST.
S. 1ST ST.
E. WILLIAM
REED
68
70
256
35
34
St. Mary's School (R.C.)
St. Mary's Church (R.C.)
Class Rm
Notre Dame High School & Convent (R.C.)
Oil Station
Auto Service
Repairs & Parts
Auto Sales Rm
Marchy Work Shop
Auto Repg
Auto Hdqrs
Repg
Storage
Plumbg & Tin Shop
J. E. Sloan
Scale of Feet
Park
92
93
S. Market St.
W. William St.
Coleman St.

55
S. 4TH ST.
S. P. CO. MAIN TRACK
261
229
CARRIE
S. 3RD ST.
69
REED
39
MARGARET
71
S. 2ND ST.
CENTELLA M.E. CHURCH
38
AUTO SERVICE
AUTO SHOW RM
S. 1ST ST.
Scale of Feet.
93
COLFAX ST.
GARNET ST.
DUANE ST.

55
56
S. 4TH ST.
(Main Track)
O. A. Harlan & Co.
Fruit Packing
273
The Shaw Family Inc.
Fruit Canning
Mfg Rm
274
PATTERSON
S. 3RD ST.
70
MARGARET
272
E. VIRGINIA
72
S. 2ND ST.
271
Rope
Garage
Wool Mfgr.
Upholstg & Stge.
Scale of Feet
S. 1ST ST.
94
Dupont St.
Union St.
N. Vancouver St.

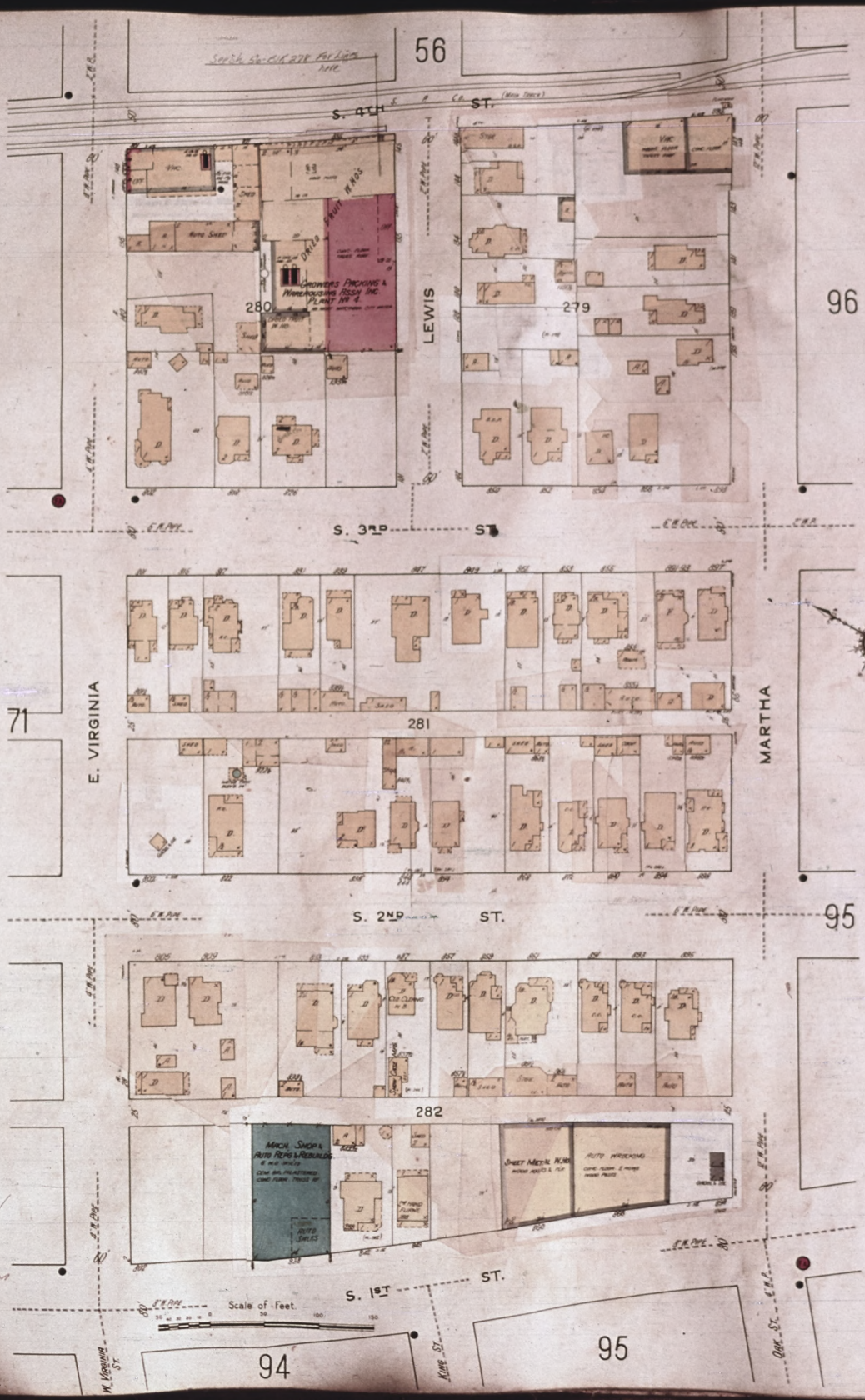
56
S. 4TH ST.
(MAIN TRACK)
Vac.
Auto Sales
DRIED FRUIT WHSE.
GROWERS PACKING & WAREHOUSING ASSN. INC. PLANT No 4.
280
LEWIS
279
Store
Vac.
96
S. 3RD ST.
E. VIRGINIA
71
281
MARTHA
S. 2ND ST.
95
Cig. Cleaning
282
MACH. SHOP & AUTO REPAIR & REBUILDS
AUTO SALES
SHEET METAL WKS.
AUTO WRECKING
S. 1ST ST.
Scale of Feet
50 40 30 20 10 0 50 100 150
W. VIRGINIA ST.
94
KLINE ST.
95
OAK ST.

San Jose City Vol. I
73
San Luis Tuo
Guadalupe Creek
78
Terrace St.
W. Empire
742
Eleanor Av.
567
Clayton Av.
568
Fox Av.
106
Wood Yard
Wood
Earth Floor
Hawthorne Way
N. San Pedro
Santa Teresa
Ryland
76
74
Scale of Feet

78
EMPIRE ALLEY
741
W. EMPIRE AV.
ELEANOR AV.
HAWTHORNE PARK WAY
112
CLAYTON AV.
CLAYTON AV. S.P.R.R.
73
N. SAN PEDRO ST.
112½
FOX AV.
S.P.R.R.
RYLAND ST. S.P.R.R.
110
GRAIN FIELD
CITY PARK
Scale of Feet
77
57
EMPIRE ST.
N. 1ST ST.
59
HENSLEY AV.
60

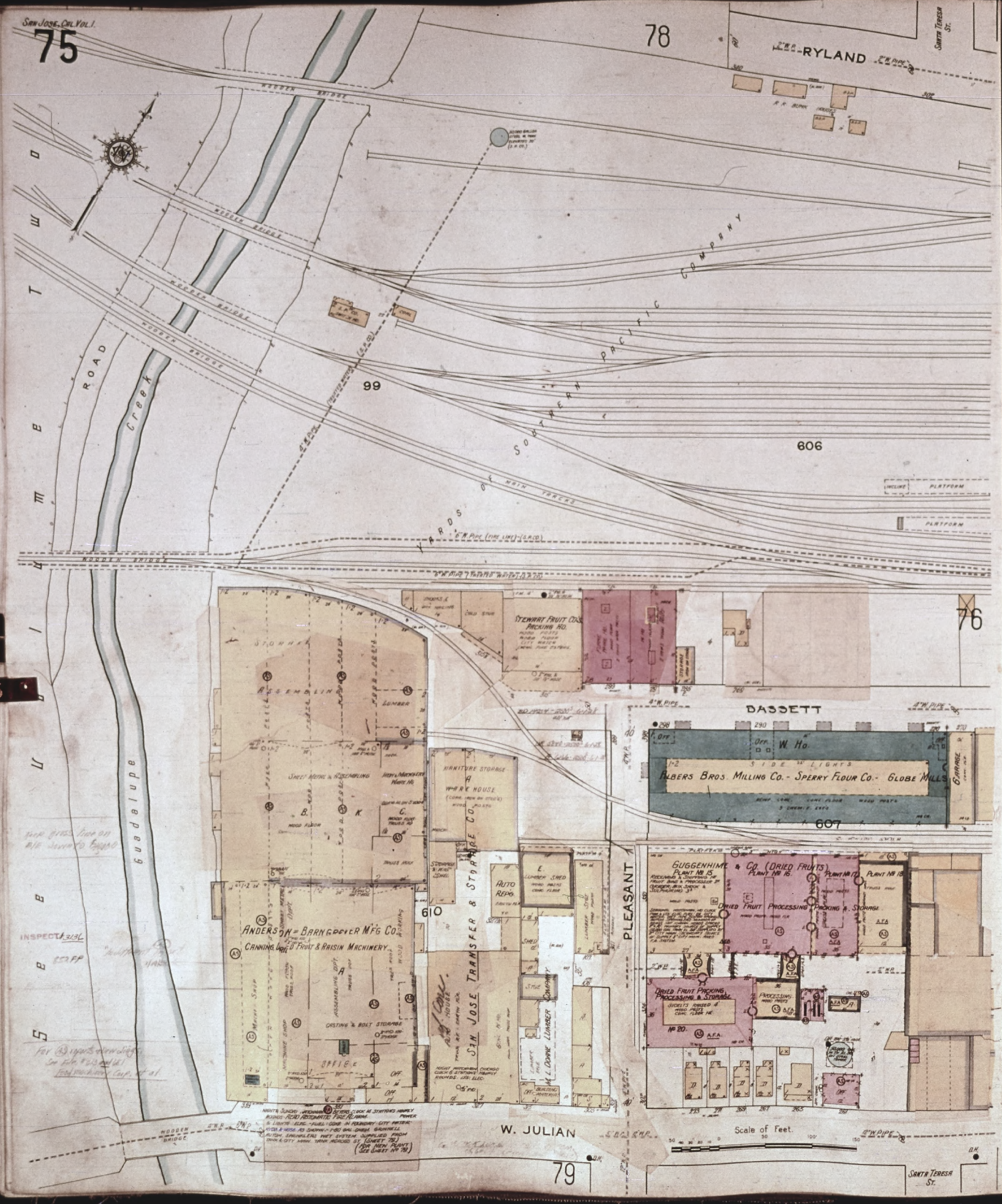
78
RYLAND
Santa Teresa St.
Wooden Bridge
Southern Pacific Company
99
606
Guadalupe Creek
Stewart Fruit Co. Packing Ho.
76
DASSETT
W. Ho.
Albers Bros. Milling Co. - Sperry Flour Co. - Globe Mills
607
Furniture Storage
Warehouse
Auto Repg.
San Jose Transfer & Storage Co.
610
Anderson-Barngrover Mfg. Co.
Canning, Dry Fruit & Raisin Machinery
Guggenheim & Co. (Dried Fruits)
Dried Fruit Processing, Packing & Storage
Pleasant
W. Julian
Scale of Feet
79
Santa Teresa St.

73
RYLAND
W. Ho.
J. B. Inderrieden & Co. Dried Fruit Packing
Warren Dried Fruit Co. Dried Fruit Packing
American Fruit Growers, Inc. W. Ho. Fruit Packing
Southern Pacific Company
Yards of
Brick Fire Wall 3/1/03
Rello & Rello Box Shooks
105
Southern Pacific Company Freight Ware Houses
Platform
Ware House
Main Tracks
75
Pirate Tower Hotel
Earl Fruit Co. Green Fruit Packing & Shipping
Western Meat Co. Cold Storage & Packing
77
Bassett
Blake Sidney Pump Co.
James W. Ho.
Transfer & Stage Co. W. Ho.
Allen Flour Co. Flour W. Ho.
Pile of Barrels
Pioneer Fruit Co. Green Fruit Packing
Cal. Pine Box Distributors Shooks
W. T. Jenks Co. Inc. Dried Fruit Packing
107
S. P. R. R. Co. Spur
S. P. R. R. Spur Track
N. San Pedro
Ware House
Pump & Engine Ware Ho. All Floors
Casting Cleaning
Blake & Hanna
Foundry
Cove Furn. & Stoves Foundry
Factory & Office Bldg.
Machine Shop
Assembling Room
Barrels Hooped
Terraine
California Pine Box Distributors
80
Blake, Moffett & Towne Paper W. Ho.
Dipping
Garden City Canning Co. Potato Chip Fac.
746
New
W. Julian
Scale of Feet.
Santa Teresa St.

Grain Field
City Park
Railroad St.
Poultry Producers of Cent. Cal.
Pacific Fruit & Produce Co.
Vegetable Packing
Goldenrape Fruits Inc.
Dried Fruit Packing
Platform
Stge. Shed
Platform
74
109
Truss Roof
Southern Pacific Co. Market St. Station.
Wells Fargo & Co. (Express)
Main Tracks
Park
N. San Pedro
N. 1st St.
76
60
Bassett
Cinecka Hotel
81
Walsh-Col Co., Whol. Grocers
Warehouse
Office
Furnished Rooms
N. Market
108
Old Market
Oil Station
Garage
Post Office Station A
Railway Express Agencies Inc.
82
Auto Laundry
W. Julian
Scale of Feet.
81

Volume 2.
Lenzen St.
Guadalupe Creek
744
(568)
Teresa
Santa
604
Ryland
75
1383
Asbury not defined
557
558
W. Taylor
559
Polhemus St.
Seymour St.
Hobson St.
Volume 1.
Guadalupe Creek
Hatch St.
W. Empire St.
Scale 100 Ft. to One Inch.
73
0
53
Scale 100 ft. to an inch.
78
1361
1362
Asbury
102
561
562
Miller
W. Taylor
564
563
57
George
560
743
Poplar Av.
Acacia Av. (Acadia)
183
N. San Pedro
565
Jefferson School
N. 1st St.
Hobson
566
Terraine
W. Empire
113
Hotel Vendome
58
Empire Alley
74

31 33 55 57 59 61 63 65 67 69 71 73 75 77 79 29 31 33 35 37 39 41 43 45 47 9

76
W. JULIAN
LONGFELLOW PUBLIC SCHOOL
747
75
DEVINE
81
79
SANTA TERESA
79
TERRAINE
76
N. SAN PEDRO
W. ST. JAMES
CHAMBOLLA ALLEY (CHABOLLO)
STAGE & AUTOS
77
82
ITALIA HOTEL
GARDEN CITY HOTEL
SAN AUGUSTINE
NOTRE DAME AV.
85
Scale of Feet.

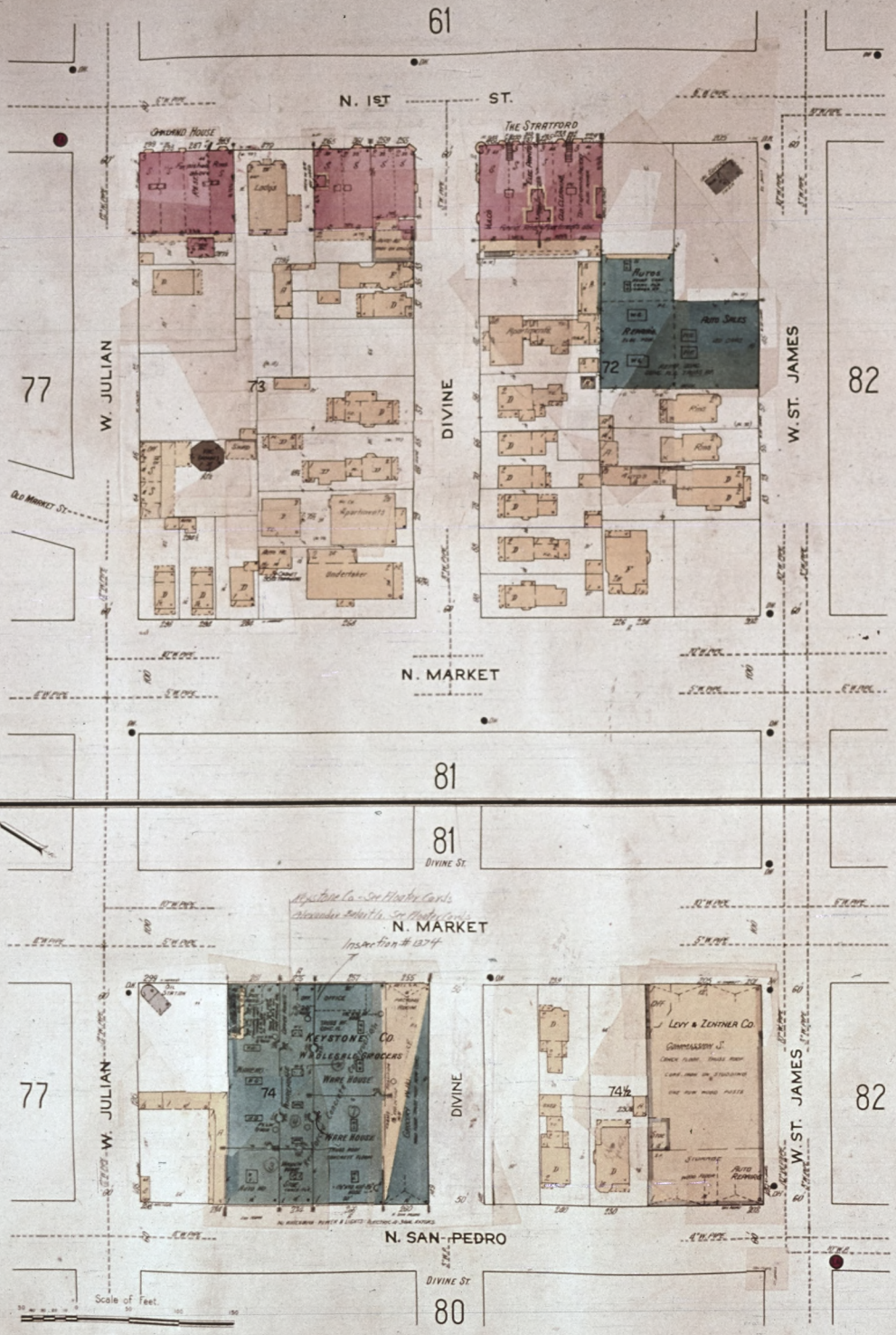
61
N. 1ST ST.
Garland House
The Stratford
Lodge
Apartments
Undertaker
Autos
Auto Sales
Rooms
Rooms
73
72
77
W. JULIAN
DIVINE
W. ST. JAMES
82
Old Market St.
N. MARKET
81
81
Divine St.
N. MARKET
Inspection # 1274
Keystone Co.
Wholesale Grocers
Ware House
Ware House
74
74½
Levy & Zentner Co.
Commission J.
Stamping
Auto Repairs
77
W. JULIAN
DIVINE
W. ST. JAMES
82
N. SAN PEDRO
Divine St.
80
Scale of Feet.

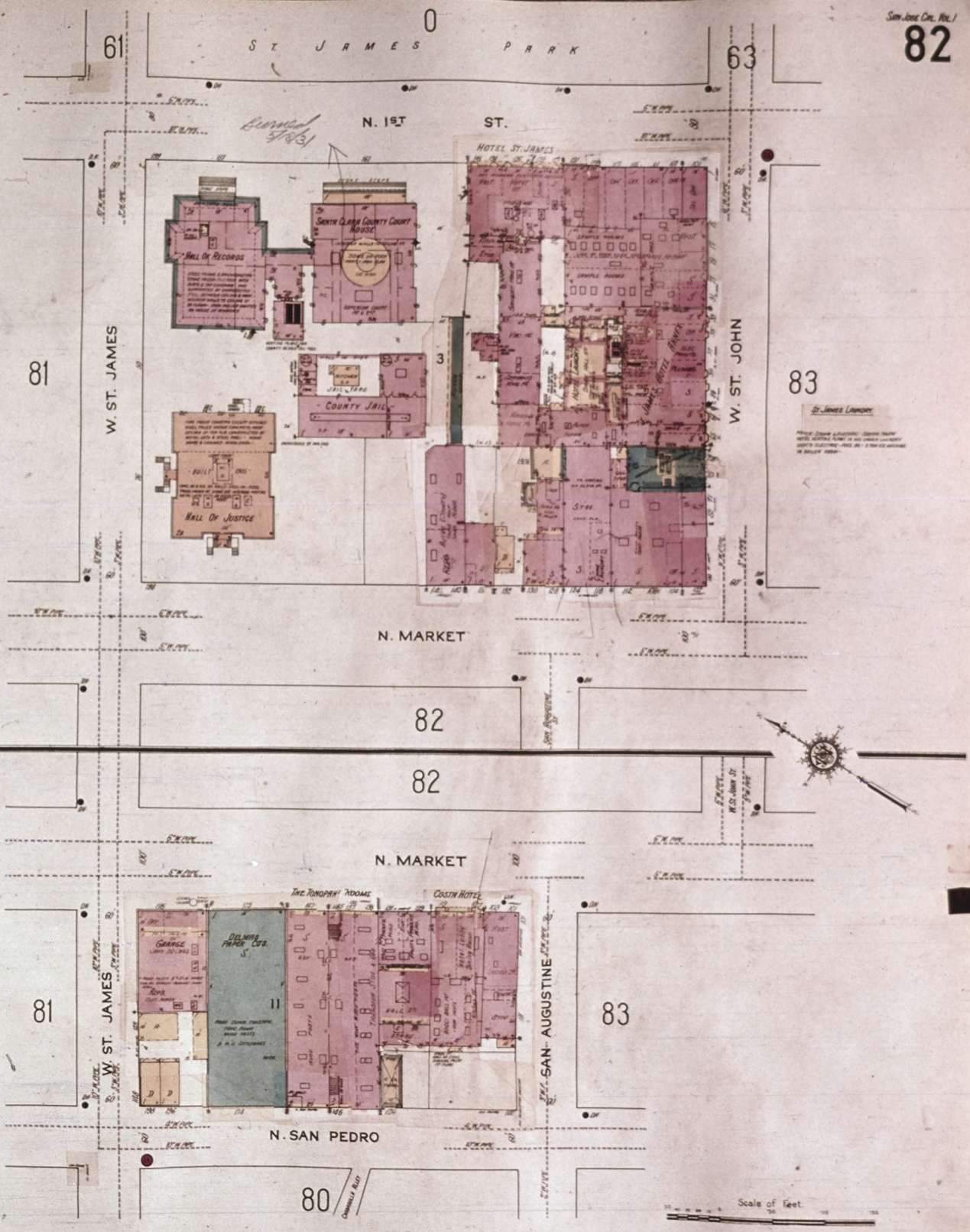
St James Park
61
63
N. 1st St.
Burned 1931
Hotel St. James
Santa Clara County Court House
Hall Of Records
County Jail
Jail Yard
Hall Of Justice
W. St. James
W. St. John
81
83
St James Laundry
N. Market
82
N. Market
The Tonopah Rooms
Costa Hotel
Delmar Park Cts.
Garage
W. St. James
San Augustine
N. San Pedro
80
Scale of Feet

63
N. 1ST ST.
THEATRE BLDG
KNOX BLOCK
VICTORY THEATRE
GARAGE
PRINTING
OFFICES
CHAMBER OF COMMERCE
W. ST. JOHN
W. SANTA CLARA
82
84
N. MARKET
83
83
N. MARKET
ST CHARLES HOTEL
HOTEL
FIRE DEPT.
SAN AUGUSTINE
W. SANTA CLARA
82
84
N. SAN PEDRO
85
Scale of Feet.


64
S. 1ST ST.
E. SANTA CLARA ST.
E. SAN FERNANDO ST.
W. SANTA CLARA
W. SAN FERNANDO
POST
83
84
89
LIGHTSTONE
LIGHTSTONE ST.
MERCURY HERALD BLDG.
1st NATIONAL BANK BLDG.
L. HART & CO.
St. JOSEPH'S R.C. CHURCH
S. MARKET
S. SAN PEDRO
86
Scale of Feet.
20
21
22
23
24
STUDEBAKER GARAGE
AUTO SERVICE
TIRE SERVICE
VULCANIZING
CONCRETE FRAME

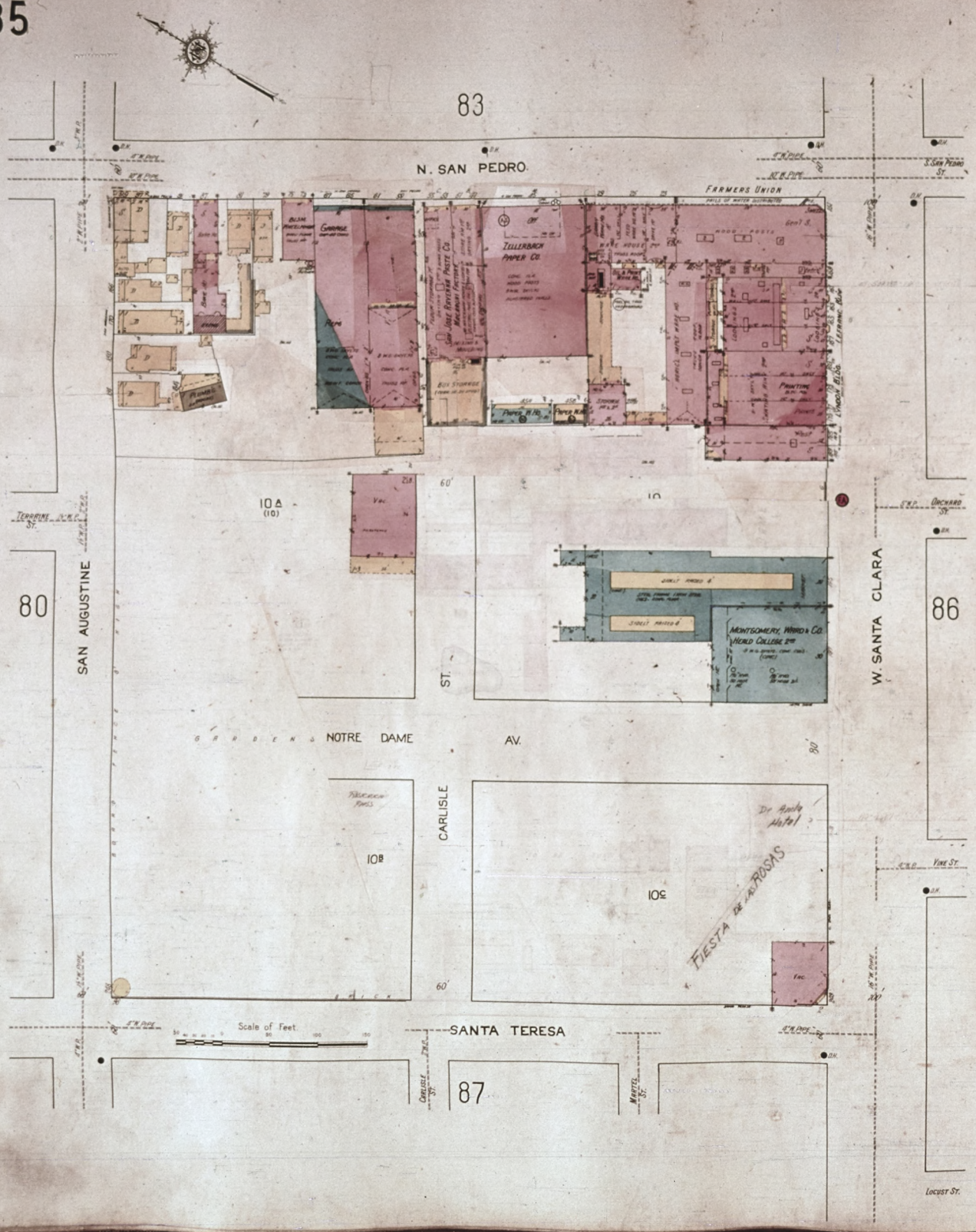
83
N. SAN PEDRO
S. SAN PEDRO ST.
FARMERS UNION
ZELLERBACH PAPER CO.
GARAGE
PAPER
PRINTING
BOX STORAGE
PAPER WHS.
10A
(10)
10
TERRAPINE ST.
SAN AUGUSTINE
80
ST.
W. SANTA CLARA
86
ORCHARD ST.
MONTGOMERY, WARD & CO.
HEALD COLLEGE
GARDENS
NOTRE DAME
AV.
CARLISLE
10B
10C
FIESTA DE LAS ROSAS
VINE ST.
SANTA TERESA
Scale of Feet
87
CARLISLE ST.
MARSTEL ST.
LOCUST ST.

84
S. SAN PEDRO
San Pedro St.
Peerless Stables Garage
Auto Wrecking Yard
25
Auto Top
Auto Style
ALMADEN AV.
(Harrison)
W. SANTA CLARA
Garage
Service
180
Auto Top Shop
Auto Sales
Plumbers Supplies
POST
86
VINE
Marble Works
Stone Cutting
Auto Sales Yard
Garage
Auto Repairs
Paint Shop
52
Auto Sales
Garage
Bottom Shop
Auto Repairs
LOCUST
88
Scale of Feet
84
S. SAN PEDRO
Lodges
Auto Service
Auto Repairs
Corral
26
89
ALMADEN AV.
(ORCHARD)
Driveway
51
Peninsular Rapid Transit Co.
Garage
WEST MINSTER PL.
51
Stable
W. SAN FERNANDO
VINE
Auto Repairs
Storage
Frame Hd
Blom's Welding
215
Salvation Army Corps No. 1
LOCUST
88

85
86
88
79
SANTA TERESA
PLEASANT
N. RIVER
SAN AUGUSTINE
CARLISLE
MARTEL
W. SANTA CLARA
LOCUST ST.
S. RIVER ST.
12
13
14
158
157
60
15
59
Guadalupe Creek
Los Gatos Creek
See Volume Two
Scale of Feet

HUBBARD & CARMICHAEL BROS.

POWER: STEAM: FUEL: OIL & SHAVINGS: LIGHTS: ELECTRIC: BLOWER SYSTEM: TO SHAVINGS BIN: STEAM VALVE: POTS: 2 LINES OF SHAFTING UNDER FLOOR, SPRINKLERED UNDER: HOURLY WATCHMAN, NIGHTMAN CLOCK & STATIONS HOURLY INSPECTOR: SPRINKLER SYSTEM ROCKWOOD HEADS, SPACED 10', WET PIPE SYSTEM, PRIMARY SOURCE OF SUPPLY: DIRECT PRESSURE OF 50 LBS. FROM SAN JOSE WATER CO.: DISTRIBUTED DIRECT, CLOSED SPRINKLER TANK ELEVATED 50' ABOVE, ABOVE OF ROOF, PRESSURE 75 LBS. ON HIGHEST SPRINKLER

65
S. 1st ST.
E. San Fernando St.
E. San Antonio St.
Golden City Bank Blg.
Imperial Hotel
Garage
W. San Antonio
Post Office
84
EAST MARKET
S. MARKET
City Park
90
W. San Fernando
Used Car Yard
Garage
Repairs
WEST MARKET
S. San Pedro St.
Auto Elec. Serv. & Garage
French Laundry
Plumbing
48
Drive
Garage
Furniture
Apartments
Plumbing Supplies
Park Av.
86
ALMADEN AV.
(Orchard)
Scale of Feet
See Volume Two

66
E. San Antonio St.
E. San Carlos St.
S. 1st St.
Montgomery Hotel
Russ Ho.
Douglas Apartments
W. San Antonio
Cal. Prune & Apricot Growers, Inc.
Office
Reinforced Concrete
Roof Parts
Alaska Pacific Co.
American Theatre
Garage
East Market
City Park
89
91
City Hall
Heat - Steam - Light - Electric
Receiving Hospital & City Jail
Heating Plant
City Park
W. San Carlos
S. Market St.
West Market
Park Hotel
Park Av.
St. Francis Court
Autos
Shed
Apartments
Plumbing
Emmanuel Evang. Luther Church
47
Almaden Av.
(Orchard)
Scale of Feet
See Volume Two

San Jose Cal. Vol. 1
91
E. San Carlos St.
67
E. San Salvador St.
S. 1st St.
Sainte Claire Bldg.
Kitchen
Open Court
Hotel Sainte Claire
27
California Theatre
West Coast Theatres Inc.
Business College
Auto Repair
Used Car Sales
W. San Salvador St.
S. Market
E. Market St.
W. San Carlos
90
92
Garage
Swedish Evangel. Luther Church
Parking Station
Swedish Mission Church
W. Market St.
Auzerais Av.
Viola Av.
224
223
Undertaking
California Paste Co.
Lincoln School
Class Room
Domestic Science and Manual Training Bldg.
Assembly Hall 2nd
Almaden Av.
(Orchard)
Scale of Feet
See Volume Two

E. SAN SALVADOR ST.
68
E. WILLIAM ST.
69
S. 1ST ST.
PARK
W. SAN SALVADOR
30
S. MARKET
CO-OPERATIVE BODY WKS.
GARAGE
W. WILLIAM
752
(33)
91
93
PIERCE AV.
VIOLA AV.
BALBACH
751
LINCOLN PL.
33
W. WILLIAM
ALMADEN AV.
(ORCHARD)
Scale of Feet.
See Volume Two

SAN JOSE, CAL. VOL. I
93
69
70
REED ST.
MARGARET ST.
S. 1ST ST.
S. MARKET
PIERCE AV.
W. REED
GRANT
DUANE
ALMADEN AV.
(ORCHARD)
MACH. SHOP
WOOD YARD
MILLING MACHINE
CREEK
Scale of Feet
SEE VOLUME TWO

SAN JOSE CAL. VOL. 1
94
71
72
E. VIRGINIA ST.
S. 1ST ST.
264
265
266
268
269
270
DUANE
UNION
W. VIRGINIA
KING
SUTTER ST.
STATE
ALMADEN AV
(ORCHARD)
TROY LAUNDRY CO.
Scale of Feet
95
3
8

95

N. 8TH ST.

9

CALIFORNIA PACKING CORP'N
PICKLE FACTORY PLANT No 39

SILT HO TANKS

394

393

1320

TAYLOR

JACKSON

CAFETERIA

SCALE 50 FT TO AN INCH

N. 7TH ST.

43

94

KING

569

267

STATE

OAK

72

MARTHA

SCALE 100 FT TO AN INCH

Scale 100 ft. to One Inch.

WASHINGTON GRAMMAR SCHOOL

573

McELROY-CHEIM LUMBER CO.

570

576

EDWARDS

295

296

ALMADEN AV.

577

PROSPECT

574

SHERMAN

571

S. 1ST ST.

S. 2ND ST.

S. 3RD ST.

96

WILLOW

579

PLUM.

578

MASTICK

575

572

301

GOODYEAR

KEYES

99

72
MARTHA
56
95
S. 3RD ST.
S. 5TH ST.
98
297
298
CAN FACTY
W. HO. & CAN FACTORY
MACH. SHOP
STORAGE
OFFICES
WARE HO. CAFETERIA
SAN JOSE FACTORY No. 97 OF THE AMERICAN CAN CO.
CAN WARE HO.
(NEW W. HO.)
303
DRYING SHED
CONC. FLOOR WOOD POSTS
BRICK DRYING SHED
HARTSCHOKE CLAY PRODUCTS CO.
FORMERLY
PETERSON-KARTSCHOKE BRICK CO.
302
CLAY MIXER & MOULDING
STAGE
CLAYMILL
KILNS
KARTSCHOKE CLAY PRODUCTS CO.
SEWER PIPES ETC.
Scale of Feet.
EYES

San Jose Cal. Vol. 1

97

SCALE 100 FT. TO AN INCH.

SAN JOSE, CAL. VOL. I
98
SCALE 100 FT. TO AN INCH.
97
S. 10TH ST.
S. 9TH ST.
S. 8TH ST.
S. 7TH ST.
S. 6TH ST.
S. 5TH ST.
MARTHA
BESTOR
KEYES
E. HUMBOLDT
ROSE PL.
797
798
799
800
801
802
803
804
805
806
807
808
309
313
307
312
309
311
305
310
299
304
96
99
H. CRUMMEY'S ASPHALT PLANT
Scale 100 Ft. to One Inch.

0
86
95
100
S. 3RD ST.
S. 2ND ST.
S. 1ST ST.
KEYES
E. HUMBOLDT
HOLLYWOOD AV.
SHERMAN
MASTICK
PLUM
GOODYEAR
W. HUMBOLDT
FLOYD
ALMADEN
ALMADEN AV. (ORCHARD)
Ford Av.
Sycamore Av.
Plum St.
Scale 100 Ft. to One Inch
753
754
755
756
757
595
596
597
598
599
600
601
602
603
647
648
649

San Jose Cal. Vol. I
100
Scale 50 Ft. to an Inch
The Bisceglia Bros. Canning Co.
Southern Lumber Co. Yard
Canery
Storage
Warehouse
The Bisceglia Bros. Canning Co.
Vegetable & Fruit Canning & Packg.
Scale 100 Ft. to an Inch
S. 1st St.
Ford Av.
Cottage Grove Av.
Bellvue Av.
San Jose Av.
Sanborn Av.
Almaden Rd.
Roberts Ct.
Austin Ct.
Darby's Ct.
Pomona Av.
Almaden Av.
Alum St.
Mestick St.
Eyles Wagon
Scale 100 Ft. to One Inch.
No Exposure

Santa Clara County Alms House
Located 6 Miles N. of San Jose & ½ Mile S. of Milpitas
737
The Bisceglia Bros. Winery
Distillery No 1882
California Conc. Products Co. Lessee
Merritt Co.
(Conc. Pipe Mfg.)
Located 3¼ Miles N.E. of P.O.
738
The J. H. Flickinger Co's. Cannery
Receiving Rm
Canning & Cooking Rm
Storage Rm
Warehouse No 1
Warehouse No 2
Warehouse No 3
Berryessa Road
Scale of Feet
Capitol Av.
Alum Rock Av.
Located 3¼ Miles N.E. of P.O.
East Side Park Hall
Growers Packing & Warehousing Assn. Inc.
Pickling Station No 10
Dried Fruit Storage
739
Hoover's Equestrian Academy

SCALE 100 FT. TO AN INCH
SAN JOSE, CAL. VOL. I
102
ADDL. SHEET
JAN. 1928
McKEE ROAD
E. ST. JAMES
DRIVE
N. 31ST
MT. HAMILTON VIEW
E. ST. JOHN
MORLAN AVE
N. 30TH
GLENWOOD LUMBER CO.
(BRANCH YARD)
Lumber Shed
1111
1110
1109
1131
1132
1133
1133A
1139
1138
1137
2
N. 4TH
CALVIN WAY
ST. JOHN'S SQUARE
1334A
1334
1324
N. 3D
JUNIOR HIGH SCHOOL SITE
1335
ROSA
MISSION
1325
TAYLOR
57
Scale 100 Ft. to One Inch.
N. 2D
1336
1326
N. 1ST
78
ASBURY

INSURANCE MAPS OF

SAN JOSE

CALIFORNIA

VOLUME THREE

INCLUDING SANTA CLARA

PUBLISHED BY THE Sanborn MAP Company

NEW YORK

1915

COPYRIGHT 1915 BY THE SANBORN MAP CO.

All rights reserved. No part of this map may be reproduced in any form without written permission from the Sanborn Map Company.

Great care is exercised in the production of our publications and in our service, but absolute accuracy is not guaranteed

Copyright renewed 1943by Sanborn Map Co.

1957

NEW INDEX, MAY, 1951

STREETS

A

	sheet
Alameda, The,	2100-2198 *241
	2141-2509 *240
at Santa Clara:	
	2200-2323 *239
	2501-2539 *238
	2600-2699 238
Alberta Ave.,	1700-1755 236
Alma Ave.,	
S.S., Monterey Road to S. Seventh,	*402
S.S., S. Seventh to Senter Road,	*403
Alteveer Ave., at Santa Clara,	40-85 240
Alviso,	
at Santa Clara:	
	1-299 *240
	290-299 *237
	300-599 238
	1000-1099 210
	1100-1399 215
	1400-1599 210

B

Bellomy,	
at Santa Clara:	
	300-399 230
	400-449 *229
	450-699 228
	700-899 227
	900-1153 226
	1154-1399 225
	1400-1593 213
Belmont,	204
Benton,	
at Santa Clara:	
	400-698 *220
	601-699 *218
	700-898 *219
	701-899 *215
	901-1149 *214
	1000-1194 *218
	1151-1395 *213
	1200-1398 *217
	1400-1539 *216
Bird Ave., S.,	1100-1415 204
Blewett Ave.,	1100-1375 204
Bruce Ave.,	1100-1239 205
Britton Ave.,	1180-1199 205
Byerley Ave.,	1000-1099 236

C

California Ave.,	920-989 232
	990-1099 *233
	991-1099 *232
Camino Pablo,	1070-1099 206
Camino Ricardo,	1070-1099 205
Campbell Ave.,	801-920 *209
	900-998 *220
	1100-1319 241
	1320-1399 230
near University of Santa Clara,	234
Carmel Way, at Santa Clara,	1140-1279 211
Carolyn Ave.,	1081-1099 *205
	1100-1199 205
Catherine, at Santa Clara,	1600-1871 211
Chapel Drive, at Santa Clara,	1121-1279 *211
Chapman, at Santa Clara,	500-699 240
Cherry Ave.,	1070-1399 205
	1400-1575 206
Clark Way,	1100-1198 *237
	1101-1199 *235
Clay,	
at Santa Clara:	
	700-1199 210
	1200-1399 209
	1400-1875 211
Clifford, at Santa Clara,	1800-1875 211
Cook,	1100-1199 241
Coolidge Ave.,	1100-1299 205
Crescent Drive,	1182-1199 205
Cristina Ave.,	1285-1385 206
Curtiss Ave.,	1100-1387 204
Cypress Alley, at Santa Clara,	240

D

Dale Ave.,	1300-1355 205
Delanti Ave.,	1100-1149 241

E

El Camino, at Santa Clara,	500-799 240
El Camino Real, at Santa Clara,	211
Epperly Ave., at Santa Clara,	205-305 *401

F

Fairview Ave.,	1000-1099 236
	1100-1199 235
Frankfort Ave.,	241
Franklin,	
at Santa Clara:	
	450-699 220
	700-898 *223
	701-899 *218
	900-999 219
	1000-1199 216
	1200-1395 217
	1400-1599 211
Franquette Ave.,	1054-1099 238
Frederick Ave., at Santa Clara,	600-735 212
Fremont,	
at Santa Clara:	
	500-699 216
	700-899 215
	900-1155 214
	1156-1399 213
	1400-1839 211

G

Glen Una Ave.,	1700-1779 236
Glenn Ave.,	1100-1281 205
Glenwood Ave.,	1201-1275 *206
	1300-1349 206
Grant,	
at Santa Clara:	
	500-854 *227
	581-599 *223
	600-698 *217
	601-799 *224
	700-998 *223
Grant,	
at Santa Clara:	
	801-1099 *220
	1000-1094 *219
	1100-1399 *218
	1400-1499 *216
	1400-1496 *215
	243
near Parker,	

H

Harrison,	
at Santa Clara:	
	600-899 216
	700-899 215
	900-1140 214
	1150-1399 213
	1400-1799 211
Hill Ave.,	1500-1599 233
Hilmar, at Santa Clara,	500-799 240

I

Idaho,	1101-1399 *240
Iris Court,	1300-1349 205
	1400-1549 206
Isabella,	
at Santa Clara:	
	500-599 212
	1300-1529 211

J

Jackson,	
at Santa Clara:	
	300-599 225
	400-899 221
	900-1099 *217
	901-1099 *218
	1100-1399 213
	1400-1799 *209
	1401-1799 *210
Jansen Ave.,	920-978 *233
	921-979 *232
Jefferson,	
at Santa Clara:	
	380-899 212
	900-1499 211
Juanita Ave.,	1601-1699 *234

K

Kifer Road, at Santa Clara,	244
Kotenburg Ave.,	1190-1399 204

L

Lafayette,	
at Santa Clara:	
	400-598 *226
	401-599 *227
	800-898 *232
	801-899 *217
	701-899 *223
	900-998 *219
	1000-1099 219
	1100-1399 *214
	1115-1399 *215
	1400-1775 210
	2000-2698 *242
	2501-2699 *243
	2501-2633 *245
W.S., near Owens-Corning Fiberglas Corp.,	*244
Laurie Ave.,	1000-1099 236
	1100-1199 235
Lennon Way,	1100-1199 237
Lewis,	
at Santa Clara:	
	700-898 *215
	701-1199 *216
	900-1149 *214
	1150-1399 *213
	1217-1385 *209
	1400-1599 211
Lexington,	
at Santa Clara:	
	500-698 *224
	501-699 *220
	800-1040 222
	1150-1399 221
	1400-1889 212
	1825 *211
Liberty,	
at Santa Clara:	
	500-899 220
	900-1144 *222
	901-899 *219
	1001-1199 *218
	1150-1398 *221
	1201-1399 *217
	1400-1799 *212
	1401-1799 *211
Lincoln,	
at Santa Clara:	
	450-899 212
	800-1548 211
Lincoln Ave.,	1100-1398 *204
	1191-1399 *205
	1400-1438 *232
	1401-1545 *206
	1500-1598 *233
	1600-1698 *234
	1700-1884 *236
	1701-1899 *235
	1901-2051 *237
	2052-2211 238
Lincoln Court,	1000-1151 238
Locust, at Santa Clara,	700-798 227
Lupton Ave.,	1400-1681 206

M

McClellan Ave., at Santa Clara,	1-128 *401
McKillop Court, at Santa Clara,	1-20 240
Madison,	
at Santa Clara:	
	400-898 *212
	401-699 *226
	801-899 *221
	900-1498 *211
	923-1095 *217
	1101-1380 *213
	1401-1499 *209
Main,	
at Santa Clara:	
	300-499 226
	600-799 222
	790-848 *221
	791-847 *222
	850-899 222
	900-1099 218
	1100-1399 214
	1400-2063 210
Malone Road,	1050-1150 *238
	1101-1199 *237
Maple,	300-499 238
Market,	
at Santa Clara:	
	534-698 *228
	700-898 *227
	701-899 *217
	901-1149 *222
	950-1152 *216
	1151-1393 *221
	1154-1398 *215
	1400-1893 212
Martin Ave.,	
at Santa Clara:	
	600-838 *243
	601-839 *245
	900-1099 242
Mathew, at Santa Clara,	400-835 243
Meredith Ave.,	1100-1199 205
Michigan Ave.,	1000-1099 232
Mildred Ave.,	1300-1349 206
Minnesota Ave.,	781-938 204
	887-1099 *204
	1000-1099 *232
	1100-1349 *206
	1101-1349 *205
	1350-1375 206
Mission,	
at Santa Clara:	
	500-611 240
	613-619 238
	212
Monetary Way, at Santa Clara,	
Monroe,	
at Santa Clara:	
	185-349 209
	350-599 235
	600-899 231
	900-1099 217
	1100-1399 213
	1400-1799 208
Monterey Road,	1400-1666 *402
	1668-2153 *401
Morris Court,	1070-1099 241
Morse, at Santa Clara,	1146-1929 240

N

Nevada Ave.,	926-1099 233
	1100-1199 206
Newhall,	991-1099 *241
	1401-1499 *240
Newport Ave.,	1400-1512 *235
	1514-1598 *237
Northern Road,	1100-1199 204
Norval Way,	1100-1199 235

O

O'Brien Court,	1000-1099 241

P

Park Ave.,	
at Santa Clara:	
	268-398 *227
	288-399 *228
	2101-2199 *240
	2200-2799 240
Park Court, at Santa Clara,	1-56 240
Parker,	
at Santa Clara:	
	701-839 *243
	1000-1099 210
Phelan Ave.,	
at Santa Clara:	
N.S., Monterey Road to S. Seventh,	*402
N.S., S. Seventh to Senter Road,	*403
Pierce, at Santa Clara,	1100-1527 211
Pine Ave.,	925-1099 *234
	990-1098 *236
	1100-1198 *235
	1301-1335 *206
Pomona Ave.,	1630-1699 401
Poplar,	
at Santa Clara:	
	700-798 *240
	701-799 *237
	800-899 227
	900-1155 226
	1156-1199 225
	1070-1094 *241
	1071-1099 *239

R

Radio Ave.,	2050-2198 *238
Reed,	
at Santa Clara:	
	800-1199 210
	1200-1399 209
Reeve,	
at Santa Clara:	
	900-1199 210
	1200-1299 209
Roycott Way,	1100-1149 237

S

San Jose Ave.,	2-212 *401
Santa Clara,	
at Santa Clara:	
	700-898 *217
	701-899 *223
	900-1149 222
	1150-1398 221
	1400-1799 212
Scott,	
at Santa Clara:	
	800-1199 210
	1200-1345 209
Senter Road, at Santa Clara,	
W.S., Alma Ave. to Phelan Ave.,	*403
Settle Ave.,	1000-1399 204
	1400-1699 233
Settle Ave.,	1700-1721 236
Seventh, S.,	
at Santa Clara:	
	1400-1674 *403
	1401-1675 *402
Sherman,	
at Santa Clara:	
	800-1099 220
	1100-1399 216
	1100-1199 241
	1200-1229 229
Sherwood Ave.,	
Tenth, S., at Santa Clara,	1500-1699 403
Terra Bella,	950-999 238
University,	
at Santa Clara:	
	348-799 212
	900-949 211
Vernon Ave.,	1350-1389 204
Walsh Ave.,	
at Santa Clara:	
	600-899 245
	900-1180 *242
	901-1179 *244
Washington,	
at Santa Clara:	
	376-599 236
	600-895 232
	900-1098 *218
	901-1099 *219
	1114-1391 214
	1400-2053 210
W.S., near Washington School,	*209
Washington Ave.,	1300-1399 208
	1400-1559 206
Willow,	740-1098 *204
	1100-1198 *205
	1200-1399 205
Willow Glen Way,	928-1098 *234
	931-1099 *233
Wistar,	
at Santa Clara:	
	900-1199 210
	1200-1299 209

SPECIALS

A

Acme Beverage Co., Beer Warehouse,	215
Alhambra Natural Water Co., Water Bottling,	242
American Home Foods, Inc., Clappe Baby Foods Div.,	241
Legion, at Santa Clara,	232
Armory, National Guard,	215

B

Baker Food Products Co., Fruit Evaporation,	210
Beall Refrigerating Co.,	242
Beech-Nut Packing Co., Canned Baby Food Mfg.,	403
Berner Engineering Co.,	210

C

California Concrete Products Co., Finishing Co., Textile Printing & Dyeing,	402
California Prune & Apricot Growers Ass'n: Dried Fruit Warehouses,	245
Plant No. 5,	402
Calvary Community Church,	207
Cancianilla Fruit Co.,	204
Carmelite Monastery,	216
Casa Lida Tourist Court,	211
Ca-Stel Palm Packing Co., Vegetable Cannery,	401
Christian Assembly Church, 1545 Lincoln Ave.,	242
City Hall, at Santa Clara,	206
Commercial Solvents Corp.,	119
Community Church & School,	208
Cottage Grove Tourist Court,	222
County Humane Society, Dog Kennels,	402
	242

D

Day & Young Fruit & Vegetable Packing,	224
De Villiers Co., Warehouse,	245
Diana Fruit Preserving Co.,	209 & 243
Drew, F.M., Co., Fruit Cannery,	245

E

Economics Laboratory, Inc., Household Cleaners Mfg.,	243

F

Fire Department:	
Engine Co. No. 6,	205
at Santa Clara, Main Street,	218

G

Gangi Bros. Packing Co., Tomato Paste Mfg.,	243
General Electric Co., San Jose Motor Plant,	401
Giannini Packing Co.,	243

H

Herschel California Fruit Products Co., Warehouse,	207
Hurst Industries, Inc., Turbine Pumps Mfg.,	401

I

International Minerals & Chemical Co., Amino Products Div.,	401

L

Library:	
Branch, Minnesota Ave.,	205
at Santa Clara,	219
Lincoln Glen Elementary School,	238
Lopez, F., Bulk Oil Plant,	402
Lorenz Barrel & Drum Co.,	403

M

McCormack & Co., Wooden Pallet Mfg.,	243
Maestro Hall, 1344 Lincoln Ave.,	204
Mayfair Packing Co., Cannery & W.Ho.,	402
Milwaukee Lace Paper Co.,	242
Monsanto Chemical Co., Chemical Mfg.,	244
Myers Ceramics Products Co.,	243

N

Naco Fertilizer Co.,	245
Notre Dame Academy:	
Buildings,	222
Dormitory,	217

O

Owens-Corning Fiberglas Corp., Fiberglass Mfg.,	244
Owens Illinois Glass Co., Plastic Bottle Caps Mfg.,	241

P

Pacific Can Co., Machine Shop,	245
Coast Aggregate, Building Material W.Ho.,	402
Electric Mfg. Corp., Electric Parts Mfg.,	401
Pacific Mfg. Co.	
Mill No. 1,	229
2,	228
Pacific Redwood Casket Co.,	243
Pasco Mfg. Co., Cosmetics Mfg.,	215
Portuguese Church, Hall, &c.,	215
Post Office:	
1145 Lincoln Ave.,	205
at Santa Clara,	217
Pratt-Low Preserving Co.,	229 & 230
Puim Mfg. Co., Truck Fork Lifts Mfg.,	245

R

Registered Distillery No. 25,	208
Rimple Mfg. Co.,	210
Rosenberg Bros. & Co.:	
Dried Fruit & Nut Packing,	216
Plant No. 2,	205

S

St. Claire R.C. Church, School, &c.,	222
Francis Chapel Trinity Episcopal Church,	205
San Jose Lumber Sales & Milling Co.,	402
Santa Clara City Street Department Yard,	210
Cold Storage & Freezer Co.,	242
County, Corp. Yard,	226
Frosted Food Co., Fruit Packing,	224
High School & Athletic Field,	225 & 226
Intermediate School,	228
Laundry,	230
Lumber Co., Lumber Yard,	211
Municipal Electric & Water Works,	216
Water Works,	220
Pear Ass'n, Dried Pear Pack'g & W.Ho.,	224
Public School,	213
Swim Center,	235
Tannery,	224
Theatre,	219
Tile Co.,	209
University (R.C.),	223 & 224
Walnut Growers Ass'n,	210
Water Works, Storage Tank,	222
Women's Club,	220
Second Advent Christian Church,	221
Security Truck Lines,	402
Warehouse & Cold Storage Co., Santa Clara Plant,	224
Signal Oil Co., Bulk Plant,	402
Southern Lumber Co.,	403
Stone Church of Willow Glen (Presby'n),	237
Sun Garden Packing Co., Cannery & W.Ho.,	402
Sutherland Paper Co., Paper Factory,	243

T

Trinity Evangelical Lutheran Church,	204
Tri-Valley Meat Co.,	224

U

Union Paving Co., Storage,	243
U.S. Spring & Bumper Co., Brake Lining Factory,	242
University Village, Dwellings,	228

W

Washington School,	209
Western Forge & Flange Co., Forge Shop,	210
Willow Glen Methodist Church & School,	206
School,	206
Willows Laundry,	204
Wire Specialties Co., Wire Products Mfg.,	245

Y

Y.L.I. Club,	222

Z

Zahn Steel & Lithographing Corp.,	242

* Indicates only one side of Street shown

P-7472-95

NOTE:
INDEXES IN THIS VOLUME NOT REVISED.
SEE GENERAL INDEX BOOK FOR UP TO DATE INFORMATION.

SAN JOSE, CAL. VOL. 3
KEY MAP NO. 1

"N"
MAY 1951

Note: Paste over New Report of May, 1951, which is now void.

San Jose, Cal., Vol. Three

SANTA CLARA
SANTA CLARA COUNTY, CALIFORNIA

NEW REPORT, FEBRUARY 1955

CITY IN GENERAL

POPULATION: 14,176 (1950 U.S. Census).

METEOROLOGY: Prevailing winds N. in summer and S. in winter.

TOPOGRAPHY: Level.

STREETS: Approximately 1% streets unimproved.

FIRE FIGHTING FACILITIES

WATER SUPPLY: Municipally owned. Pressure system with supply from deep wells. Total pumping capacity 15,000,000 G.P.D. Total storage capacity 2,500,000 gallons.

Pressures range from 45 to 50 lbs. with an average of 45 lbs.

Average daily consumption 3,000,000 gallons.

FIRE DEPT.: Volunteer with 1 chief, 22 firemen and 75 volunteers, 2 stations.

1 combination pumper, hose and booster trucks, 1 aerial ladder truck and 1 hook and ladder truck.

FIRE ALARM: Gamewell system with headquarters located in Station #1 at the corner of Main & Benton.

STRUCTURAL REGULATIONS

ROOFING: Wood shingle roofs prohibited in Fire Limits.

FIRE LIMITS: One hour fire retardant walls required.

P-8017-80

All information contained in this map, covering properties that might be related to National Defense activities, is to be treated as strictly confidential by our subscribers and not divulged to any outside sources. The U. S. Espionage Act makes it incumbent upon possessors of information relating to National Defense to take all possible precautions to prevent it from falling into the hands of unwarm (alien) to the United States. Tracings or other reproductions of Sanborn Maps in full or in part are prohibited.

KEY

Fire proof construction (no fire resistive concrete)
Adobe building
Stone building
Concrete, tile, cinder or cement brick
Hollow concrete or cement block construction
Concrete or reinforced concrete construction
Tile building
Brick building with frame cornice
" " " glass front
" " " glass side
" " " glass front and side
Brick veneered building
" and frame building
Frame building brick lined
" " " metal clad
Frame building
Iron building
Tenant buildings occupied by various manufacturing & occupancies
Frame building covered with asbestos
Brick building with brick or metal cornice
Parapet 6 inches above roof
" 12 " "
" 18 " "
" 24 " "
Figures 8, 12, 16 indicate thickness of wall in inches
Wall without opening and size in inches
Wall with openings on floors as designated
Opening with single iron or tin clad door
" " double iron " " doors
" " standard fire doors
Openings with wired glass doors
Drive or passage way
Stable
Auto House or private garage
Solid brick with exterior walls of C.B. or C.B. and brick veneered
Mixed construction of C.B. and brick with one wall of solid brick
Mixed construction of C.B. and brick with one wall faced with 4" brick
Mixed construction of C.B. and brick throughout
Window openings in first story
Window openings in second and third stories
Window openings in second and fourth stories
Windows with wired glass
Windows with iron or tin clad shutters
Window openings (with to twenty-second stories)
Open elevator
Frame enclosed elevator
" " " with traps
" " " self closing traps
Concrete block enclosed elevator with traps
Tile enclosed elevator with self closing traps
Brick enclosed elev. with wired glass door
Iron chimney
Brick chimney
NBCH-Tile chimney. CBLC-Concrete block chimney
C.C.-Non standard concrete chimney. TC-Tile chimney
FC-Flatiron chimney. S.P.-Stove pipe
S.P.V.-Stove pipe with patent ventilator
NOTE-All buildings on which chimney marks are not shown have standard chimneys
Vertical pipe or stand pipe
Ground elevation
Vertical steam boiler
Gasoline tank
Open under
Automatic fire alarm
Independent electric plant
Automatic sprinklers
Automatic chemical sprinklers
Automatic sprinklers in part of building only
Seamless fire door connection
Single fire door connection
Not sprinklered
Definite vertical pipe on fire escape
Fire alarm box
Fire engine house, as shown on key map
Fire pump
Single hydrant
Double " " (36) Under page number refers to corresponding page of previous edition
Single "
Quadruple hydrant of the "High Pressure Fire Service"
Fire alarm box of the "High Pressure Fire Service"
Underground Water pipes of the "High Pressure Fire Service" and hydrants of the "High Pressure Fire Service" as shown on key map
Water pipes and size in inches
Water pipes of private supply
Reference to adjoining page
Reference to Volume
Reference to Volume
Reference to Volume

(P-N7215)

SAN JOSE, CAL. VOL. 4
KEY MAP NO. 2

"N"
MAY 1951

CORRECTION RECORD

REV. N NO.	DATE OF CORRECTION	ATTACHED BY	DATE ATTACHED	REV. N NO.	DATE OF CORRECTION	ATTACHED BY	DATE ATTACHED
31	2-51	SVERSEN	1-52				
32	1-52	SVERSEN	11-52				
33	9-52	SVERSEN	1-53				
34	4-53	HARRISON	4-53				
35	8-53	HARRISON	8-53				
36	11-6	[illegible]	6-57				

All information contained in this map, covering properties that might be related to National Defense activities, is to be treated as strictly confidential by our subscribers and not divulged to any outside interests. The U. S. Espionage Act makes it mandatory upon possessors of information relating to National Defense to take all possible precautions to prevent it from falling into the hands of persons inimical to the United States. Tracings or other reproductions of Sanborn Maps in full or in part are prohibited.

KEY

Fire proof construction (on fire resistive concrete)
Adobe building
Stone building
Concrete, lime, cinder or cement brick
Hollow concrete or cement block const'n
Concrete or reinforced concrete const'n
Tile building
Brick building with frame cornice
" " " glass front & prop side
(WITHOUT BY-PASS PARTITIONS)
Brick veneered building
" and frame building
Frame building, brick lined
" " metal clad
Frame building
Iron building
Tenant buildings occupied by various manufacturing or mercantile
Frame building covered with asbestos
Brick building with brick or metal cornice
Parapet 6 inches above roof
" " 12 " " "
" " 18 " " "
" " 36 " " "
Figures 8, 12, 18 indicate thickness of wall in inches
Wall without opening and size in inches
Wall with openings on floor as designated
Opening with single iron or tin clad door
" " double iron " " " doors
" " standard fire doors
Openings with wired glass doors
Drive or passage way
Stable
Auto House or private garage
Solid brick with interior wall of C.B. or C.B. and brick mixed
Mixed construction of C.B. and brick with one wall of solid brick
Mixed construction of C.B. and brick with one wall faced with 4" brick
Mixed construction of C.B. and brick throughout
House numbers shown nearest to buildings are official or actually up on buildings
Old house numbers shown furthest from buildings

SANBORN MAP CO. DEPT. OF PUBLIC WORKS, BUREAU OF ENGINEERING, COUNTY OF LOS ANGELES, COUNTY CLERK, RECORDER, ASSESSOR

Window opening in first story
Window openings in second and third stories
Window openings in second and fourth stories
Windows with wired glass
Windows with iron or tin clad shutters
Window openings (with to twenty-second stories)
Widths of street (FIGURES INDICATE FEET)
Open elevator
Frame enclosed elevator
" " " with traps
" " " self closing traps
Concrete block enclosed elevator with traps
Tile enclosed elevator with self closing traps
Brick enclosed elev. with wired glass door
Iron chimney
Iron chimney (WITHOUT CAP)
Brick chimney
NB CH - Nb chimney. CBL C - Concrete block chimney
C C - Non standard concrete chimney. TC - Tile chimney
P C - Patent chimney. S P - Stove pipe.
S P V - Stove pipe with patent ventilator
NOTE - All buildings on which chimney marks are not shown have standard chimneys
Vertical pipe or stand pipe
A F A Automatic fire alarm
I E Independent electric plant
S Automatic sprinklers
S Automatic chemical sprinklers
Automatic sprinklers in part of building only (INDICATE OTHER PROTECTION PROVIDED IN OTHER PARTS OF BUILDING)
Not sprinklered
Outside vertical pipe on fire escape
Fire alarm box
Single hydrant
Double "
Triple "
Quadruple hydrant of the "High Pressure Fire Service"
Fire alarm box of the "High Pressure Fire Service"
Underground Water pipes of the "High Pressure Fire Service" and hydrants of the "High Pressure Fire Service" as shown on key map.
Water pipes and size in inches
Water pipes of private supply

5 Block number
(12) Ground elevation
Vertical steam boiler
G Gasoline tank
(0,0) Open under
Siamese fire dept connection
Single fire dept connection
24 Reference to adjoining page
Fire engine house, as shown on key map
Fire pump
(36) Under page number refers to corresponding page of previous edition

SANBORN MAP CO. NEW YORK

INDEX
KEN
O

SEE VOL. 2
204
VERNON AV.
S. BIRD AV. (NORTHERN RD.)
S. BIRD AV.
CRISTINA AV.
CURTISS AV.
40' wide
KOTENBURG AV.
MINNESOTA AV.
LONG AV.
SETTLE AV.
48' wide
BLEWETT AV.
LINCOLN AV.
SEE VOLUME TWO
WILLOW
1866
1867
1868
1869
1871
1872
1873
1874
1874A
1875
1875A
1876
1876A
1877
Scale 100 ft to the inch
232
205

205
1831A
1831
1831B
CAMINO PABLO
CHERRY AV.
CAMINO RICARDO
CAROLYN AV.
WILLOW GLEN
SEE VOLUME TWO
WILLOW
1880A
1880B
1880C
1880E
1880D
1880
1882½
1882
1881
1883
GLENN AV.
CAROLYN AV.
CRESCENT DR.
COOLIDGE AV.
MERIDITH AV.
MEREDITH AV.
BRITTON AV.
CHERRY AV.
BRACE AV.
WASHINGTON AV.
CHRISTOPHER
IRIS
MINNESOTA AV.
206
Scale 100 Ft. to One Inch.

232
233
204
205
206
LINCOLN AV
MICHIGAN AV
CALIFORNIA AV
NEVADA AV 50'
SCALE 100 FT TO AN INCH
WILLOW GLEN SCHOOL
1890½
IRIS COURT
1890
1891
NEVADA AV
CHERRY AV
MINNESOTA AV
1885
1886
LUPTON AV
MINNESOTA AV
WASHINGTON AV
1888
GLENWOOD AV
1886½
MILDRED AV
1887
1889
DALE AV
1890
LUPTON AV
206
Scale 100 Ft. to One Inch.
SAN JOSE, CAL. VOL. 1
PUBLISHED BY SANTA CLARA CO.

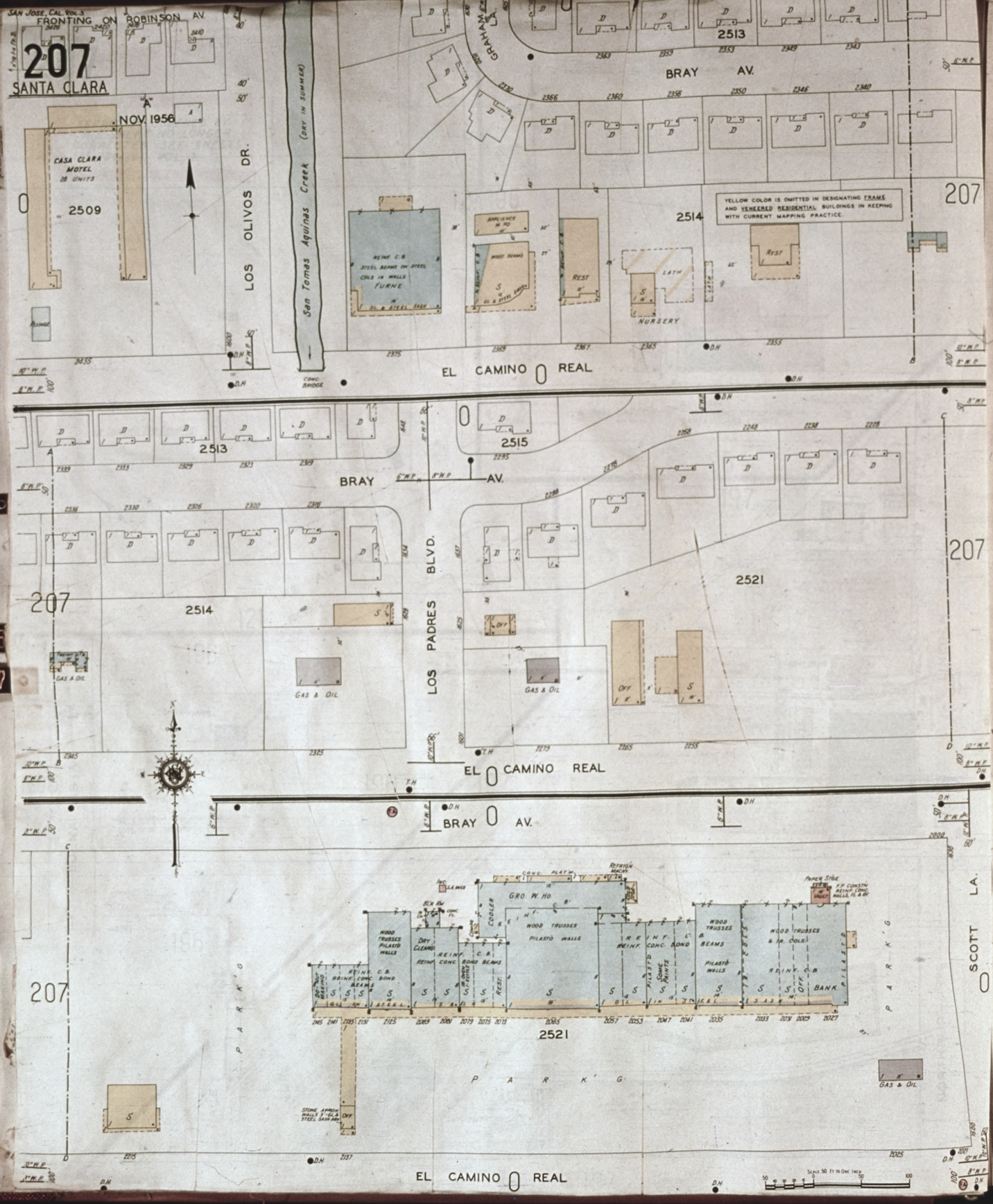
SAN JOSE, CAL. VOL. 3
FRONTING ON ROBINSON AV.
207
SANTA CLARA
NOV. 1956
CASA CLARA MOTEL 28 UNITS
2509
LOS OLIVOS DR.
San Tomas Aquinas Creek (DRY IN SUMMER)
CONC. BRIDGE
GRAHAM PL.
LA.
BRAY AV.
2513
2514
YELLOW COLOR IS OMITTED IN DESIGNATING FRAME AND VENEERED RESIDENTIAL BUILDINGS IN KEEPING WITH CURRENT MAPPING PRACTICE.
REINF. C.B. STEEL BEAMS ON STEEL COLS IN WALLS
FURNE
REST
LATH
NURSERY
EL CAMINO REAL
2515
LOS PADRES BLVD.
GAS & OIL
2521
PARK'G
SCOTT LA.
GRO. W. HO.
WOOD TRUSSES PILASTD WALLS
DRY CLEANING
REINF. C.B. BEAMS
BANK
OFF.
Scale 50 Ft. to One Inch

Commercial Solvents Corp'n

Registered Distillery No. 25 - 14th District, of California

Manufacture Alcohol & Denatured Alcohol from Molasses

Capacity: 250 barrels per 24 hours - Operate Day & Night

Located 1 Mile N.E. of Alpine Station on Southern Pacific R.R. & 5½ Miles N.W. of San Jose Post Office

SANTA CLARA, CAL.

SANTA CLARA COUNTY.

1915

POPULATION: 6500.

PREVAILING WINDS: NORTH IN SUMMER, SOUTH IN WINTER.

WATER FACILITIES:

THIS KEY MAP NOW VOID. SEE NEW KEY NO. 11.

205
207
209

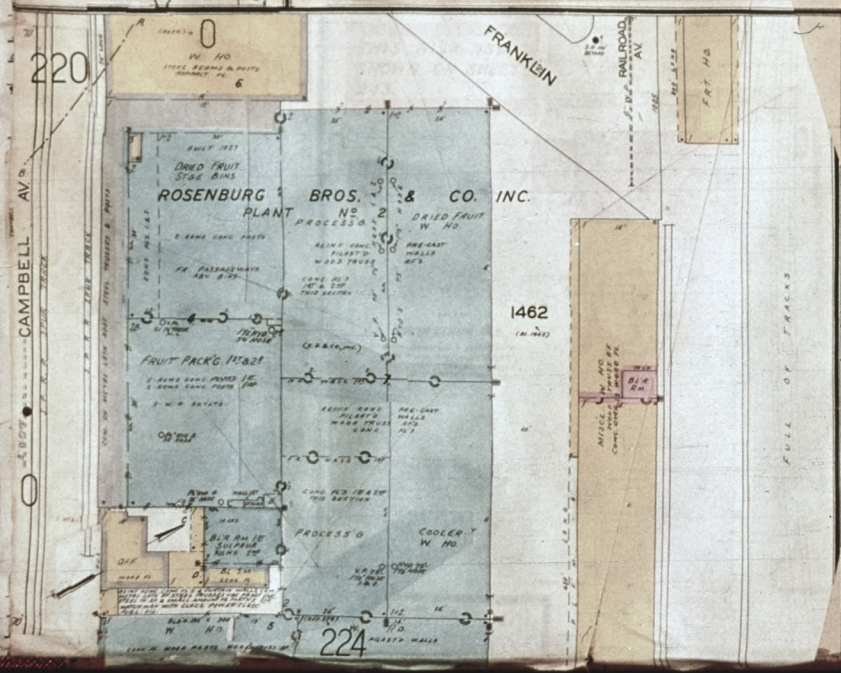

San Jose Cal. Vol. 3
210
PARKER
PARKER CT.
243
SANTA CLARA
1441
1437
1432
1433
1426
JACKSON
REED
1439
1428
1434
WISTAR
209
1429
MAIN
1435
WASHINGTON
1440
LAFAYETTE
GRANT
FRONTING ON
REEVE
1430
474
466
SCOTT
483
475
467
457
458
CLAY
484
476
468
459
444
ALVISO
LEWIS
Scale 100 Ft. to One Inch.
213
214
215

SAN JOSE, CAL. VOL. 3.
SAN JOSE CITY VOL. 3.
211
CLAY
1401
1402
SANTA CLARA
CLIFFORD
1402A
CATHERINE
1403
1407
535
523
EL CAMINO REAL
511
CLAY
1408
ISABELLA
536
529
512
LEWIS
CATHERINE
525
513
1409
537
PIERCE
HARRISON
538
526
514
CHAPEL DR.
1405
CARMEL WAY
1404
FREMONT
539
LINCOLN
527
JEFFERSON
515
MADISON
BENTON
WILLIAM A. WILSON INTERMEDIATE SCHOOL
540
CARMELITE MONASTERY
545
528
516
FRANKLIN
529
517
541
MONASTERY WAY
LIBERTY
Scale 100 Ft. to One Inch.
212
20
21
205
207
209
211

SANTA CLARA
SCALE 100 FT TO AN INCH
212
211
221
225
LIBERTY
LEXINGTON
SANTA CLARA
MARKET
BELLOMY
MONASTERY WAY
FREDERICK
UNIVERSITY
ISABELLA
LINCOLN
JEFFERSON
MADISON
MARIA CT
MARIA
STANLEY
R. C. CEMETERY
TELEPHONE EXCHANGE
GAS & OIL
547
548
549
550
551
552
553
554
555
542
543
531
533
534
518
519
520
521
522
2027
Scale 100 Ft. to One Inch.
0

213
SANTA CLARA
209
210
LEWIS
501
492
485
HARRISON
211
MADISON
SANTA CLARA PUBLIC SCHOOL
502
MONROE
493
JACKSON
486
FREMONT
503
494
487
BENTON
Scale of Feet.
217
218

SANTA CLARA
SAN JOSE, CAL. VOL. 2
214
210
LEWIS
HARRISON
FREMONT
BENTON
MAIN
WASHINGTON
LAFAYETTE
213
215
218
219
485
477
469
486
478
470
487
479
471
Scale of Feet

San Jose Cal. Vol. 3
215
Santa Clara
210
LEWIS
HALL
STORE
460
445
HARRISON
214
LAFAYETTE
461
ALVISO
446
GRANT
FREMONT
462
447
PORTUGUESE HALL
PORTUGUESE CHURCH
ROME BEVERAGE CO
BEER W. HO.
POOL HALL
AUTO REP.
BENTON
Scale of Feet.
219

HARRISON
FREMONT
GRANT
SHERMAN
BENTON
215
220
1452
1453
434
435
424
423
0
ROSENBERG BROS. & CO.
DRIED FRUIT & NUT PACKING
CANCIANILLA FRUIT CO.
ROSENBERG BROS. & CO., INC.
FRUIT WHO.
ROSENBERG BROS. & CO., INC.
FRUIT WHO.
SANTA CLARA MUNICIPAL ELECTRIC & WATER WKS.
Scale of Feet.

BENTON
213
PARK'G
504
BANK
406
FURNI
FRANKLIN
211
218
MADISON
MONROE
JACKSON
505
MISC STOR.
409
U.S. POST OFFICE
LIBERTY
221
SANTA CLARA
223
JAMES E. WALSH HALL
DORMITORY
EDWARD McLAUGHLIN HALL
DORMITORY
222
LAFAYETTE
463
ALVISO
452
GRANT
22
MARKET
227
Scale of Feet

213
214
214
BENTON
BENTON
SANTA CLARA FIRE DEPT
407
408
217
JACKSON
MAIN
218
218
MAIN
WASHINGTON
219
FRANKLIN
FRANKLIN
218
218
218
218
FRANKLIN
FRANKLIN
410
411
217
JACKSON
MAIN
218
218
MAIN
WASHINGTON
219
LIBERTY
LIBERTY
221
222
222
Scale of Feet

San Jose, Cal. Vol. 3
219
Santa Clara
214
215
BENTON
218
WASHINGTON
401
City Hall
LAFAYETTE
402
ALVISO
219
FRANKLIN
223
219
215
FRANKLIN
BENTON
218
WASHINGTON
Santa Clara Theatre
404
LAFAYETTE
223
219
ALVISO
448
GRANT
LIBERTY
FRANKLIN
222
223
Scale of Feet.

216
BENTON
219
436
425
R.R. RIGHT OF WAY
SANTA CLARA MUNICIPAL WATER WORKS
1461
FRANKLIN
GRANT
437
SHERMAN
426
1462
CAMPBELL AV.
209
223
LIBERTY
438
SANTA CLARE LAUNDRY
BALL GROUNDS
427
LEXINGTON
ROAD TO BALL GROUNDS
Scale of Feet
224

San Jose Cal. Vol. 3
221
Santa Clara
217
218
LIBERTY
LEXINGTON
SANTA CLARA
MARKET
MADISON
MONROE
JACKSON
MAIN
212
506
414
413
507
495
417
508
496
418
Second Advent Christian Church
Scale of Feet
225

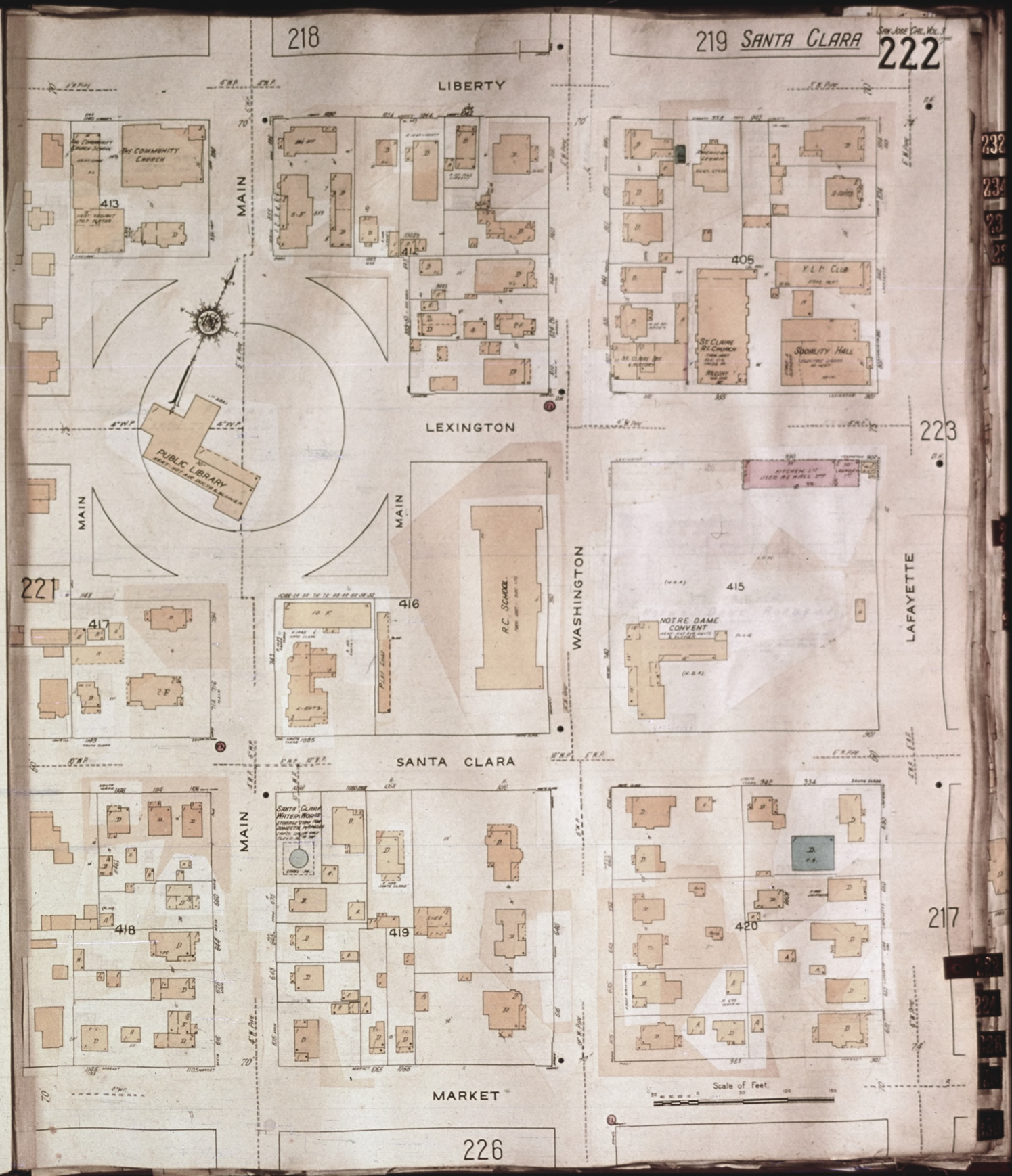
218
219 SANTA CLARA
222
LIBERTY
MAIN
THE COMMUNITY CHURCH
413
414
405
Y.L.I. CLUB
ST. CLAIRE R.C. CHURCH
SOCIALITY HALL
LEXINGTON
223
PUBLIC LIBRARY
221
417
416
R.C. SCHOOL
WASHINGTON
415
NOTRE DAME CONVENT
LAFAYETTE
SANTA CLARA
418
419
420
217
MARKET
Scale of Feet
226

SANTA CLARA


219
Alviso St.
FRANKLIN
SEIFERT GYMNASIUM
SCIENCE BUILDING
CLASS RM
CLASS RMS
GYMNASIUM
SWIMMING TANK
MEETING RM
449
CLASS RMS
SANTA CLARA UNIVERSITY (R.C.)
MONTGOMERY LABORATORIES
SENIOR HALL
LIBRARY ST.
LAFAYETTE
NOBILI HALL
LABORATORY
SANTA CLARA MISSION
403
MUSEUM
450
DELIA L. WALSH HALL
ADMINISTRATION BLDG
GRANT
222
LEXINGTON ST.
CLASS RM
LIBRARY
LIBRARY
1931
451
STEEL TOWER
CENTRAL HEATING PLANT
KENNA HALL
BERGIN HALL
THE RICARD MEMORIAL OBSERVATORY
SANTA CLARA
Scale of Feet
217
Alviso St.

224
SANTA CLARA
209
DAVID MEAT CO.
WHOL. MEAT & COLD STGE.
2007
FRUIT PACKING
CALIFORNIA FRUIT EXCHANGE
THIS BLOCK NOW SHOWN ON SHEET 241
2001
MILITARY DEPT OF UNIVERSITY OF SANTA CLARA
CAMPBELL AV.
DOOR & FENCE WKS.
2005
SECURITY WARE HOUSE & COLD STORAGE CO.
COLD STGE
SANTA CLARA PEAR ASSN.
DAY & YOUNG FRUIT & VEGETABLE PACKING
SANTA CLARA UNIVERSITY
428
ATHLETIC FIELD
220
ROAD TO BALL GROUNDS
429
228
SANTA CLARA FROSTED FOOD CO.
FRUIT PACKING
THIS BLOCK NOW SHOWN ON SHEET 240
LEXINGTON
439
440
443
PACIFIC SHINGLE & BOX CO.
Scale of Feet
GRANT
223
217
PARK AV.

SAN JOSE CAL. VOL. 3
225
SANTA CLARA.
MARKET
221
509
497
488
SANTA CLARA HIGH SCHOOL
BELLOMY
MADISON
212
510
MONROE
498
JACKSON
489
22
SANTA CLARA HIGH SCHOOL ATHLETIC FIELD
POPLAR
SANTA CLARA SWIM CENTER
LOCKER R'MS.
STGE. FRATH FL.
2026
2025
2024
209
RACING POOL
INSTRUCTION POOL
DIVING POOL
FRUIT DRYING
FRUIT SHED
Scale of Feet.
209
211
213
215
217
219
221
223
225

MARKET
222
EXERCISE RM.
CLASS RM.
SHOWER & LOCKER RM.
SANTA CLARA HIGH SCHOOL
488
ADMINISTRATION OFF.
SANTA CLARA HIGH SCHOOL
480
MULTI PURPOSE RM.
KITCHEN
472
BELLOMY
SANTA CLARA HIGH SCHOOL
GYM.
EXERCISE RM.
MAIN
WASHINGTON
LAFAYETTE
225
227
489
481
473
SANTA CLARA HIGH SCHOOL ATHLETIC FIELD
VAC
VAC
USED AUTO SALES
POPLAR
TOOL STGE.
WASHINGTON PARK
GRAND STAND
BASE BALL PARK
CLASS RMS
CLASS RMS
WASHINGTON SCHOOL
RADIANT FL. HEAT
482
KINDERGARDEN
2024
209
GAS & OIL
2022

San Jose, Cal. Vol. 3
227
Santa Clara
MARKET
217
464
453
GRANT
BELLOMY
LAFAYETTE
465
ALVISO
454
226
LOCUST
456
455
POPLAR
PARK AV.
240
2021
215
217
219
221
223
225
227

MARKET NOT OPENED
224
SANTA CLARA
228
VETERAN HOUSING PROJECT
UNIVERSITY VILLAGE
430
441
GRANT
BELLOMY
CABINET SHOP
58
SASH & DOOR ASSEMBLY
W. HO.
ASSEMBLO
SHIPPING SHED
SASH LUMBER STGE
L'BR STGE
M. HO. & ASSEMBLING
454A
227
PACIFIC MFG. CO.
WARE HOUSE No. 3
CABINET SHOP
No. 2 MILL
MILL
FRAME DEPT
442
229
THE ALAMEDA
LOCUST
PACIFIC MFG. CO.
LUMBER YARD
LBR SHED
443
PARK AV.
POPLAR ST.
240
MISSION
Scale of Feet

San Jose Cal. Vol. 3
229
SANTA CLARA
228
430
BELLOMY
PACIFIC MANUFACTURING CO'S.
PLANING MILL & FACTORY
MILL No. 1
MILL No. 3
LUMBER SHED
LUMBER SHED
LUMBER SHED
LUMBER SHED
LUMBER SHED
LUMBER SHED
LUMBER SHED
LUMBER SHED
LUMBER SHED
LUMBER SHED
LUMBER SHED
SORTING SHED
STGE
ENG. HSE.
MACH. SHOP
PLYWOOD W. HO.
WOOD PRODUCTS W. HO.
WOOD TRUSS RF.
ASPHALT FL.
VENEER STGE.
WOOD TRUSS RF.
ASPHALT FL.
431
240
230
THE ALAMEDA
PACIFIC MANUFACG. CO.
LUMBER YARD
PILES
L.S.F. LUMBER
IRREGULAR
STEAM DRY KILN
LOG SHED
STGE.
MAPLE
PRATT-LOW PRESERVING CO.
MOTEL
21 UNITS
2013
2012
ST. FRANCIS
MOTEL
20 UNITS
Santa Clara
San Jose
SHERWOOD AV.
(PACIFIC AV.)
REST.
BANQUET RM.
PRATT-LOW PRESERVING CO.
BOX & CRATE SHED
BOX SHED
PORTOLA AV. (SANTA CLARA AV.)
241
Scale of Feet

224
2001
0
BELLOMY
CAMPBELL AV.
2005
SANTA CLARA
San Jose Cal. Vol. 3
230
PRATT - LOW PRESERVING CO.
RECEIVING & PREPARING ROOM
COOKING ROOM
PREPARING ROOM
WAREHOUSE
W. HO.
544
CANNED GOODS W. HO.
CAFETERIA
229
COLD STGE
2006
241
CANNERY
STEEL FR. & TRUSSED CONC. FL.
COLD STGE
Scale 50 Ft to One Inch

"A"
NOV. 1956

MOORPARK AV.
SAN JOSE COUNTY BOUNDARY LINE
SANTA CLARA
SAN JOSE JR. COLLEGE &
SAN JOSE TECHNICAL HIGH SCHOOL
HEAT. RADIANT FL. EXCEPT AS SHOWN - 20' HOS. FIRE PLUGS
BOXES - CITY METER - CHEM EXTORS
LIBRARY BUILT 1955
CLASS RM.
2266
SEE BELOW TO RIGHT
BOY'S GYM.
2267
SCIENCE CLASS RMS. BUILT 1955
STEEL FR. & BEAMS
2267
GIRL'S GYM
SEE ABOVE TO LEFT
NO EXPRESS
LASWELL AV.
PLUMB'G., SHEET METAL & WOOD WKG SHOPS
STEEL FR. & TRUSSES - CONC. FL.
HEAT. GAS FURN.
WELD'G., PAINT & AUTO REP. SHOPS
STEEL FR. & TRUSSES - CONC. FL.
HEAT. GAS FURN.
ELECTRONICS & AUTO BODY SHOPS
STEEL FR. & TRUSSES - CONC. FL.
HEAT. GAS FURN.
CLASS RMS.
YELLOW COLOR IS OMITTED IN DESIGNATING FRAME AND VENEERED RESIDENTIAL BUILDINGS IN KEEPING WITH CURRENT MAPPING PRACTICE.
KINGMAN AV.
MANSFIELD DR.
2277
REXFORD AV.
CABRILLO
2503
SANTA CLARA
SCOTT LANE PUBLIC SCHOOL
ALL HYD'S HAVE 50' 1¾" HOSE - CHEM EXTORS - 8 BOX FIRE BOXES
HEAT. GAS FURN.
2506
SCOTT LA.
SCALE 100 FT. to ONE INCH

FRONTING ON HEDDING AV.
2168
2167
BELLEROSE DR.
EMORY AV.
2194
O'CONNOR HOSPITAL
SISTERS OF CHARITY (R.C.)
WATCHMAN, NO CLOCK - HEAT: HOT WATER: FUEL GAS - CITY METER - 2" CHEMBO ELEC CENT. BOOSTER PUMPS, CAPY. 2005 P.M. EACH CONN. TO INSIDE HOSE CONNS. ALSO CAN BE USED ON DOMESTIC SYSTEM - 2000 GAL. PRES. TK. LOCATED IN BLK. NO. ALL INSIDE HYDS. & F.D.'S HAVE 50' 1½" HOSE EX. EXCEPT F.D. SYSTEM - RUN COND. FOR PARTS OF 1ST, 2ND & 4TH FLS. - CHEM EXTORS
NURSE'S HOME
F.P. CONSTR. - BUILT 1953
REINF. CONC. WALLS, BLOCK, TILE & GYP. - L.B. FLOORS, PARTITIONS - FUL. HYDS. & VPR. HOSE 50' 1½" HOSE EX.
ORCHARD
SAN JOSE COUNTY BOUNDARY LINE
SANTA CLARA
FOREST AV.
2189
2190
CIRO AV.
2191
2192
DI SALVO AV.
ST. MARTIN PARACHIAL SCHOOL
HEAT. HOT AIR DUCTS & BLOWER
O'CONNOR DR.
BAILEY AV.
SAN JOSE COUNTY
SANTA CLARA
2198
ST. MARTIN'S CHURCH (R.C.)
HEAT. HOT AIR DUCTS & BLOWER
2197
2196
STEVENS CREEK RD.

232
ADDL. SHEET
MAY 1929
1872B
JANSEN AV.
CALIFORNIA AV.
1872
1872A
SETTLE AV.
204
MINNESOTA AV.
MICHIGAN AV.
233
1877 1/2
1877
CALIFORNIA AV.
THESE BUILDINGS FORMERLY SHOWN ON SHEET 204
LINCOLN AV.
206
232
234
236
238

SAN JOSE, CAL. VOL. 3
233
ADD'L SHEET
MAY 1929
WILLOW GLEN
233
JANSEN AV.
NEVADA AV.
1895
1895A
HILL AV.
SETTLE AV.
SETTLE AV
232
1878
1878A
CALIFORNIA AV.
WILLOW GLEN WAY
234
NEVADA AV.
FORMERLY SHOWN ON SHEET No 206
LINCOLN AV.
206
NEVADA AV.

San Jose, Cal. Vol. 3
234
ADD'L SHEET
MAY 1929
WILLOW GLEN
JUANITA AV.
WILLOW GLEN WAY
LOUISE AV.
ELLIS AV.
PINE AV.
LINGOLN AV.
GLEN UNA AV.
233
236
1898
1895
1896
1897
1896
Scale 50 Ft. to One Inch
Copyright 1929 by the Sanborn Map Co.

SAN JOSE, CAL. VOL. 3
235
PINE AV.
A
MAY 1929
1930
FAIRVIEW AV.
1931
LAURIE AV.
NEWPORT
1932
LINCOLN
NORVAL WAY
1933
CLARK WAY
237

234
236
ADDL. SHEET
MAY 1929
PINE AV.
ALBERTA AV.
GLEN UNA AV.
FAIRVIEW AV.
LINCOLN AV.
235
LAURIE AV.
BYERLEY AV.
NORVAL WAY
1950
1970
1983
1951
1971
1972
955
1984

San Jose Cal. Vol. 3
237
Add'l Sheet
May 1929
Willow Glen
235
CLARK WAY
233
235
237
Auditm
Hall
THE STONE CHURCH OF WILLOW GLEN
1934
ROYCOTT WAY
NEWPORT AV.
239
1935
LENNON WAY
1936
MALONE R'D
239
RADIO AV
238
0

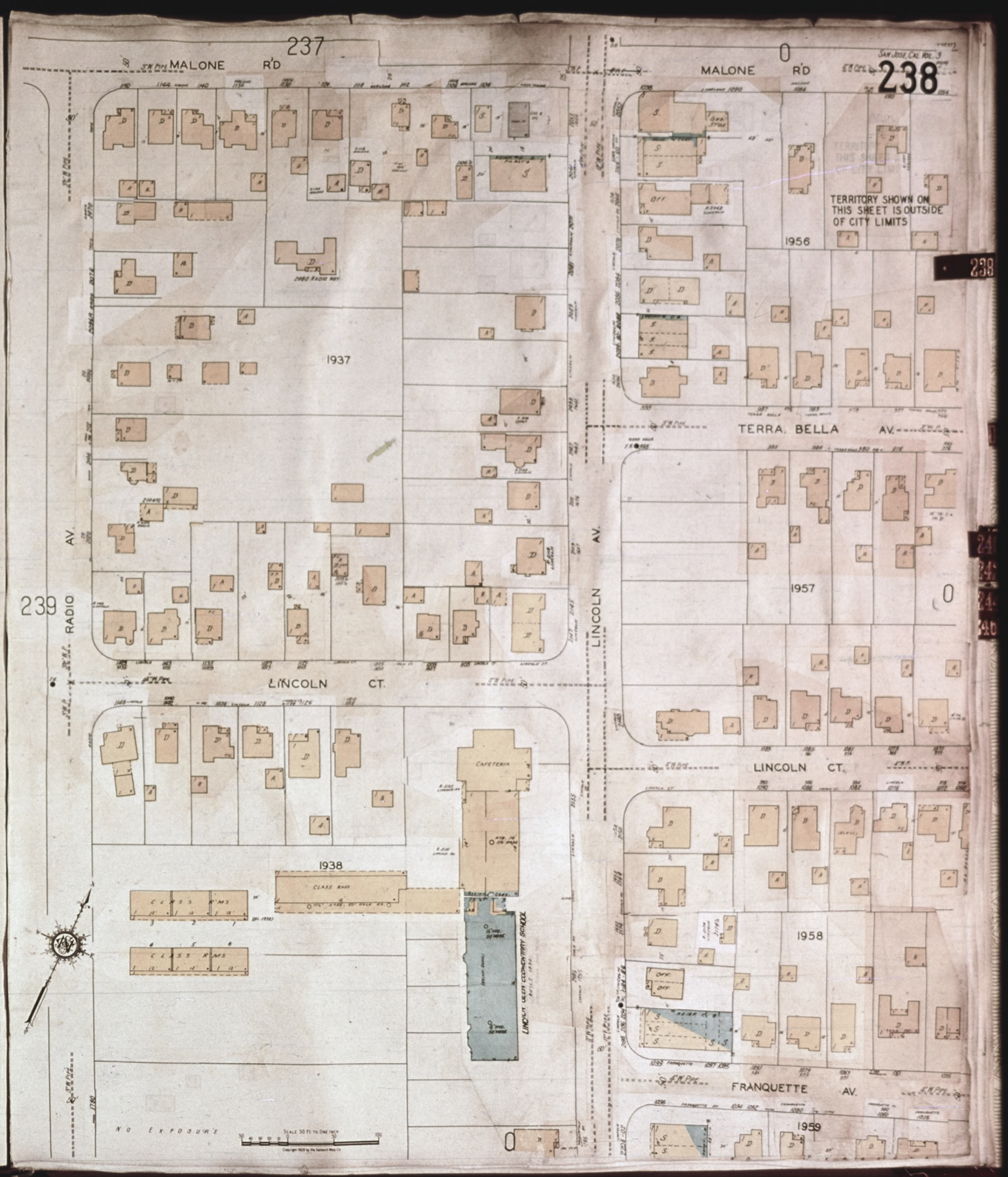
237
MALONE R'D
238
SAN JOSE CAL. VOL. 3
MALONE R'D
TERRITORY SHOWN ON THIS SHEET IS OUTSIDE OF CITY LIMITS
1956
1937
TERRA BELLA AV.
239
RADIO AV.
LINCOLN AV.
1957
LINCOLN CT.
LINCOLN CT.
CAFETERIA
1938
CLASS RMS
CLASS RMS
LINCOLN UNION COMMUNITY SCHOOL
1958
FRANQUETTE AV.
1959
NO EXPOSURE
SCALE 50 FT. TO ONE INCH

SAN JOSE, CAL. VOL 3
239
SANTA CLARA COUNTY
SAN JOSE
"A"
MAY 1952
CLARK WAY
2389
ROYCOTT WAY
2390
LENNON WAY
2391
MALONE RD.
2392
REDONDO DR.
2393
HERMOSA WAY
2394
MADRONA AV.
2395
SANDRA DR.
2396
CURTNER AV.
2397
2398
2399
COTTLE AV.
NEWPORT AV.
RADIO AV.
237
238
2412
2414
2416
WILLOW-GLEN HIGH SCHOOL
EDWIN MARKHAM JR. HIGH SCHOOL
CHURCH OF CHRIST
EVANG'L. CHRIST CHURCH

SAN JOSE, CAL. VOL. 3
240
(121-224-227-228
230 VOL. 2)
"A"
MAY 1951
227
POPLAR
228
229
241
2020
CIRCLE
DR.
COLLEGE AV.
2115A
COLLEGE AV.
2115
EL CAMINO
2114
ALVISO
HILMAR
CYPRESS
2113 ALLEY
PARK CT. (ALTEVOGT AV.)
1901
PARK CT.
1902
NEWHALL
443
MISSION
2016A
EL CAMINO
2016
HILMAR
2015
THE ALAMEDA
MAPLE
PORTOLA
CHAPMAN
McKILLOP CT.
1601
MOTEL
MORSE
1624
PARK AV.
SANTA CLARA
SAN JOSE
IDAHO
SEE VOLUME TWO
SEE VOL. TWO

(P. 7920)
SAN JOSE, CAL. VOL. 3

241

(121-123-230-234 VOL. 2)

"A"
MAY 1951


SAN JOSE, CAL. VOL. 3
242
SANTA CLARA
"A"
MAY 1951
244
WALSH AV.
ALHAMBRA NATIONAL WATER CO.
WATER BOTTLING
CURTIS MACHINERY CO.
BEALL REFRIGERATING CO.
COLD STORAGE ALL
245
1484
COLD STORAGE
COLD STGE
SANTA CLARA COLD STGE & FREEZER CO.
ZAHN STEEL & LITHOGRAPHING CORP'N.
OLD MACH'Y YARD
LAFAYETTE
MARTIN AV.
SILVER-LINE BRAKE LINING CORP.
1485
PACIFIC TEL. & TELEG. CO.
RICHARD AV.
243
ROAD EQUIPT YARD
S.O.S. SOMBRAS O'REAR & STEPHANI
CONVEYOR PARTS W. HO.
LEATHER PRODUCTS MFG.
SPUR TRACK
BURAN EQUIPT CO.
WEST BAY W. HO.
SANTA CLARA COUNTY
SCALE 100 FT. TO ONE INCH

SANTA CLARA

245

MARTIN AV.

70" "A"
MAY 1951

SUTHERLAND PAPER CO.
WATCHMAN NIGHT CLOCK CITY WATER
TYPE 3 MAIN TO GRADE CITY STEAM
CENTRAL FIRE PUMP-DRIVE 100 G.P.M. AT 80 LBS.
TO SHARED SYSTEM CHEM EXTGRS
6' STEEL FENCE ENCLOSES PROPERTY

PAPER W. HO.
BEAM CONC. WITH TRUSSES
WOOD TRUSSES
CONC. FLR.
PLANT'S WELLS

PAPER FACT'Y
C.B. WALLS 1 HOUR 24 W STEEL, BRICK & CONC. FLR. ABV.
WOOD TRUSSES & PARTS
AS W.H. ABOVE

LARSON LADDER CO.
PALLET DIVN.
WATCHMAN, CHEM. EXTGRS.
6' STEEL FENCE ENCLOSES PROPERTY

LUMBER YARD

TRI-STATE PLYWOOD CO.
PLYWOOD, ETC.
WATCHMAN, CHEM. EXTGRS.

DAY-BRITE LIGHTING, INC. OF CALIF.
MFG. LIGHTING FIXTURES
WATCHMAN, CHEM. EXTGRS.
6' STEEL FENCE ENCLOSES PROPERTY

UNITED STATES PLYWOOD CORP.
PLYWOOD W. HO.
BEAM CONC. WITH TRUSSES
CONC. FLR.
PLANT'S WELLS

242

ECONOMICS LABORATORY INC.
HOUSEHOLD CLEANSERS MFG.
NO WATCHMAN
CHEM EXTGRS.
6' STEEL FENCE ENCLOSES PROPERTY

1472

W. HO.

BOX PILES

GANGI BROS. PACKING CO.
TOMATO PASTE MFG
NO WATCHMAN, CHEM. EXTGRS.
6' STEEL FENCE ENCLOSES PROPERTY

CANNERY

FACT'Y

DIANA FRUIT PRESERVING CO.
NO WATCHMAN
CHEM EXTGRS.
6' STEEL FENCE ENCLOSES PROPERTY

LAFAYETTE

MATHEW

TRUCK & EQUIP'T SALES YARD

MYERS CERAMICS PRODUCTS CO.
MFG. WHEEL FRONTS
NO WATCHMAN, CHEM. EXTGRS.

FACTY

PACKING

W. HO.

1470

LUMBER YARD

PARKER

GRANT

YARD FULL OF MACH'Y & EQUIP'T

UNION PAVING CO.
Not in Operation
Unable to obtain admission

CONC. BATCHING PLANT

210

SCALE 100 FT. TO ONE INCH

SOUTHERN PACIFIC CO.

1473

SPUR TRACK

ANIMAL FOOD CO. INC.
PROD. CONC. BROKEN CHAINS
CONC. TO PRODUCE ON PROP.
CONC. FLR.

ROBERTS AV.

1473A

ROYAL FIBRE CORP'N.
PAPER MFG.
NO WATCHMAN, CHEM. EXTGRS.
6' STEEL FENCE ENCLOSES PROPERTY

FACT'Y

MACH. SHOP FACT'Y

STACK W. HO.

BALED PAPER STGE. IN YARD

MATHEW

1471

LUMBER PILES

PACIFIC REDWOOD CASKET CO.
WATCHMAN NO CLOCK

LUMBER PILES

LUMBER STGE.
WOOD PARTS CONC. FL.

CASKET MFG.

LUMBER SHED
WOOD PARTS
CONC. FL.

LUMBER PILES.

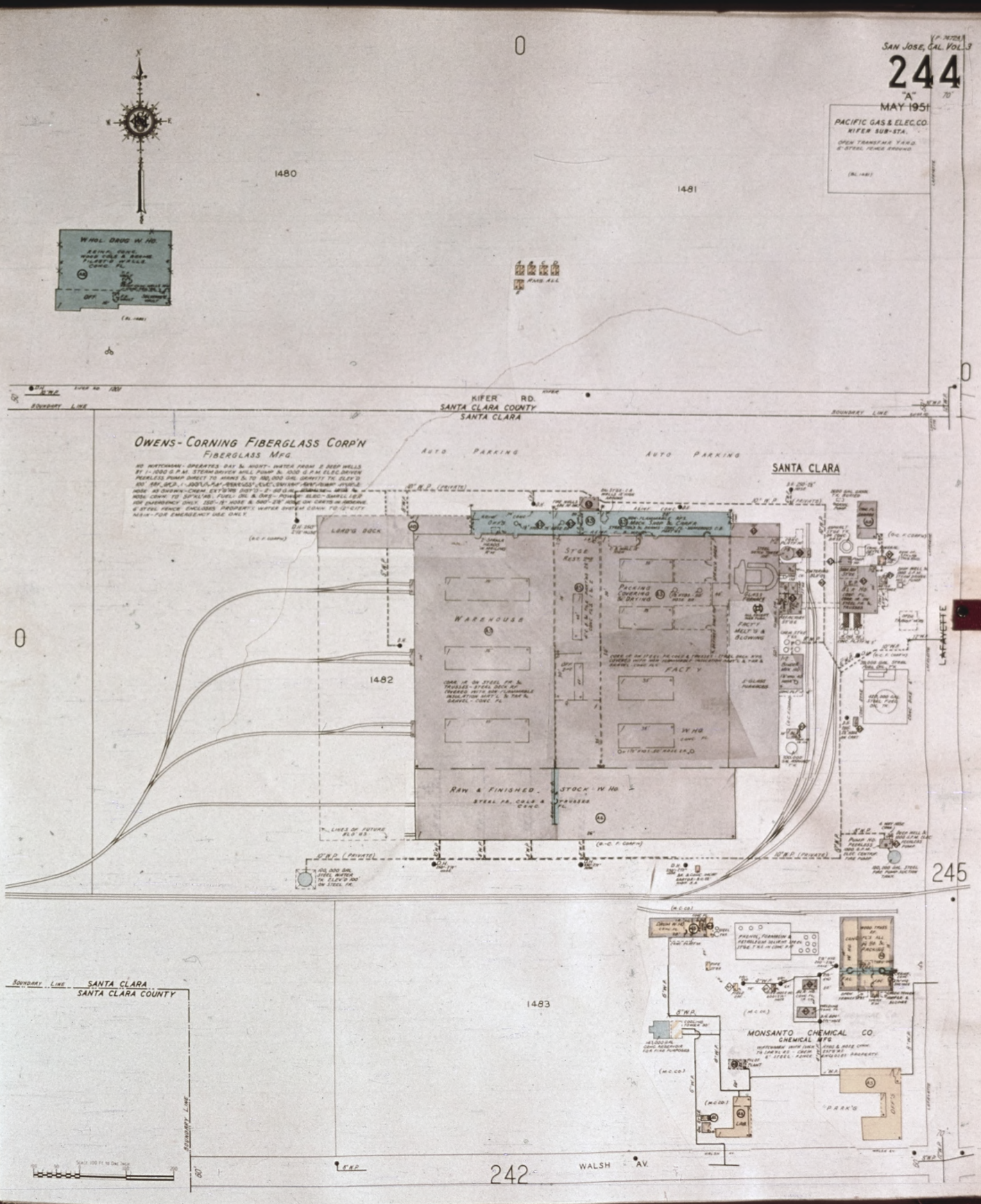
1480
1481
1482
1483
PACIFIC GAS & ELEC. CO.
KIFER SUB-STA.
KIFER RD.
SANTA CLARA COUNTY
SANTA CLARA
OWENS-CORNING FIBERGLASS CORP'N
FIBERGLASS MFG.
AUTO PARKING
AUTO PARKING
SANTA CLARA
LOAD'G DOCK
WAREHOUSE
PACKING COVERING & DRYING
FACT'Y
W HO.
RAW & FINISHED STOCK W HO.
LINES OF FUTURE BLD'GS.
LAFAYETTE
245
MONSANTO CHEMICAL CO.
BOUNDARY LINE
SANTA CLARA
SANTA CLARA COUNTY
242
WALSH AV.

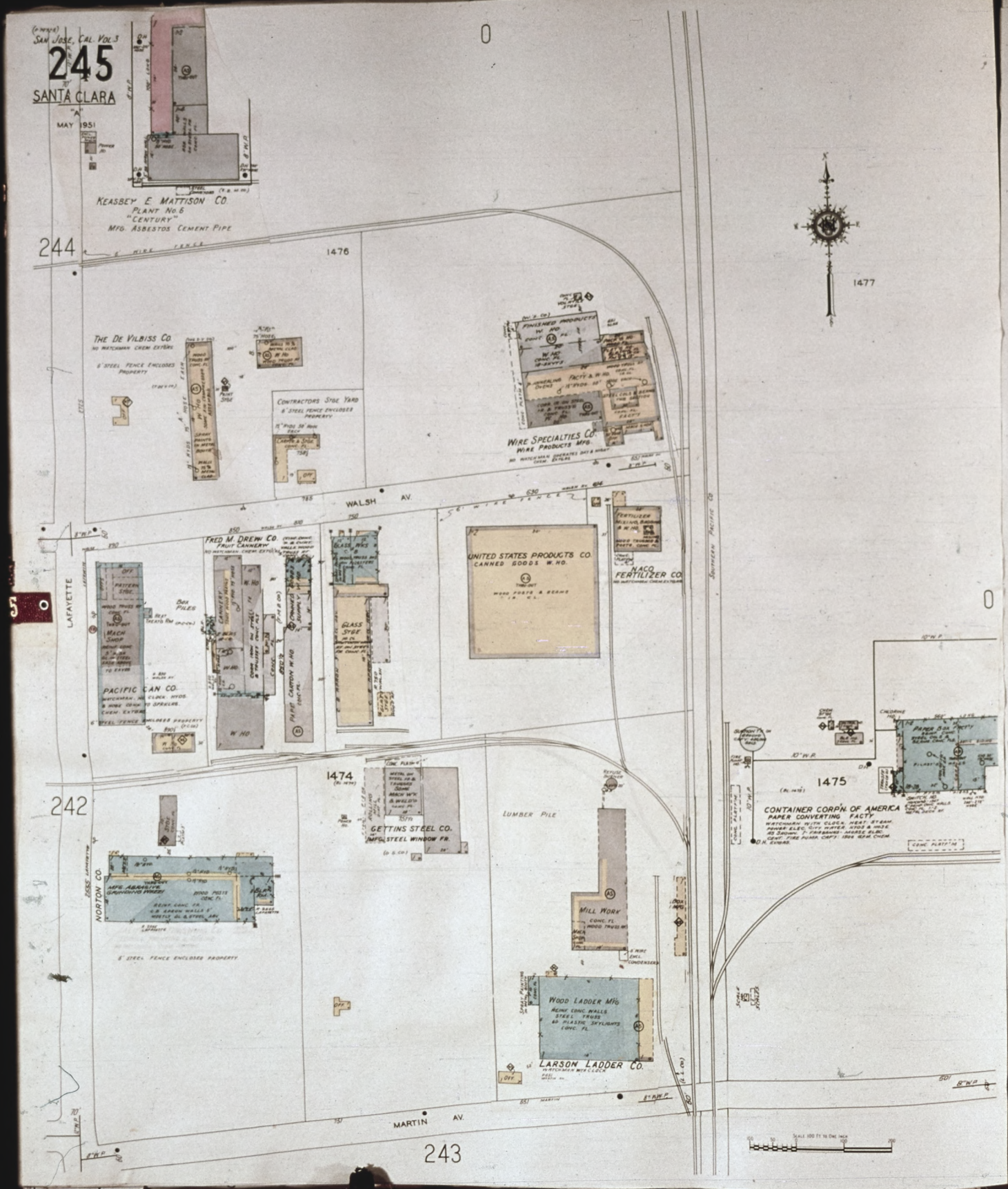
SAN JOSE, CAL. VOL. 3
245
SANTA CLARA
MAY 1951
KEASBEY & MATTISON CO.
PLANT NO. 6
"CENTURY"
MFG. ASBESTOS CEMENT PIPE
244
1476
1477
THE DE VILBISS CO.
NO WATCHMAN CHEM. EXTERS
6' STEEL FENCE ENCLOSES PROPERTY
CONTRACTORS STOR. YARD
6' STEEL FENCE ENCLOSES PROPERTY
FINISHED PRODUCTS W. HO.
WIRE SPECIALTIES CO.
WIRE PRODUCTS MFG.
NO WATCHMAN OPERATES DAY & NIGHT
WALSH AV.
FRED M. DREW CO.
FRUIT CANNERY
NO WATCHMAN CHEM. EXTERS
UNITED STATES PRODUCTS CO.
CANNED GOODS W. HO.
FERTILIZER MIXING, BAGGING & W. HO.
HACO FERTILIZER CO.
NO WATCHMAN CHEM. EXTERS
LAFAYETTE
PATTERN STOR.
MACH SHOP
PACIFIC CAN CO.
WATCHMAN, NO CLOCK. HYDS. & HOSE CONN. TO SPRINKLR. CHEM. EXTERS
6' STEEL FENCE ENCLOSES PROPERTY
BOX PILES
CANNERY
W. HO.
PAPER CARTON W. HO.
GLASS WKS
GLASS STOR.
SOUTHERN PACIFIC CO.
242
1474
GETTINS STEEL CO.
MFG. STEEL WINDOW FR.
LUMBER PILE
MILL WORK
CONC. FL.
WOOD TRUSS RF.
NORTON CO.
ABR. ABRASIVE GRINDING WHEEL
REINF. CONC. FR.
C.B. AREOW WALLS & HOSTLE AL. & STEEL ARM
6' STEEL FENCE ENCLOSES PROPERTY
WOOD LADDER MFG.
REINF. CONC. WALLS
STEEL TRUSS
60' PLASTIC SKYLIGHTS
CONC. FL.
LARSON LADDER CO.
WATCHMAN WITH CLOCK
MARTIN AV.
243
1475
CONTAINER CORP'N OF AMERICA
PAPER CONVERTING FACTY
WATCHMAN WITH CLOCK. HEAT: STEAM. POWER: ELEC. CITY WATER. HYDS & HOSE. 40 SQUARE 7" FAIRBANKS-MORSE ELEC. GENT. FIRE PUMP. CAPT: 1500 GPM. CHEM.
PAPER BOX FACTY
CONC. PLATFM
SCALE 100 FT TO ONE INCH


VEHICLE TEST TRACK
2033
CRANE TRACK
WELDG
SPRAY PAINTING AREA
METAL SPRAY PAINTS BOOTHS
ARMY TANK FACTY
SPARE PARTS BLDG
CASTING
MECH. SHOP
SPRAY PAINTING IN METAL BOOTHS
ASBESTOS SIDING
CADMIUM PLATING
2032
POWER HO
FOOD PACKING MACHINERY FACTY
W. HO.
SOME WOODWKG
JOHN BEAN DIV'N. WESTERN DIV'N.
FOOD MACHINERY & CHEMICAL CORP.
COLEMAN AV.
2031
RESEARCH LAB.
PILOT PLANT
OFFICES
OFF'S
SOUTHERN PACIFIC RAILROAD YARD
FOOD MACH. & CHEM. CORP. (MORGAN V. CHEM. DIV'N.)
NEWHALL
CHESTNUT
SEE VOLUME TWO
AIRPORT VILLAGE VETERANS HOUSING PROJECT
2 & 4 APTS EA.
1571
1570
1545
241
14
400
402
246


401
(100-101)
VOL. I
"A"
MAY 1951
402
S. 1ST ST OR MONTEREY RD
404
GENERAL ELECTRIC CO.
RESEARCH LABORATORIES
790A
TOURIST COURT
AUTO WRECKING YARD
765
CASA LINDA TOURIST COURT
TRAILER PARK
768
McCLELLAN AV.
POMONA AV.
LOADING SHED
775
TRUCK PARKING IN YARD
779
EPPERLY AV.
ORCHARD AV.
SAN JOSE
SANTA CLARA COUNTY
401
EXPERIMENTAL BLDG.
INTERNATIONAL MINERALS & CHEMICAL CO.
AMINO PRODUCTS DIV'N
MFG. ARTIFICIAL FOOD FLAVORS
767
404
CONCENTRATED STEFFENS FILTRATE
STEEL FENCE 6' HIGH
SOUTHERN PACIFIC CO.
766
PARK'G
S. 1ST ST. OR MONTEREY RD.
GENERAL ELECTRIC CO.
SAN JOSE MOTOR PLANT
ELECTRIC MOTOR MFG.
REST
COMPRESSOR
FENCE 6' HIGH

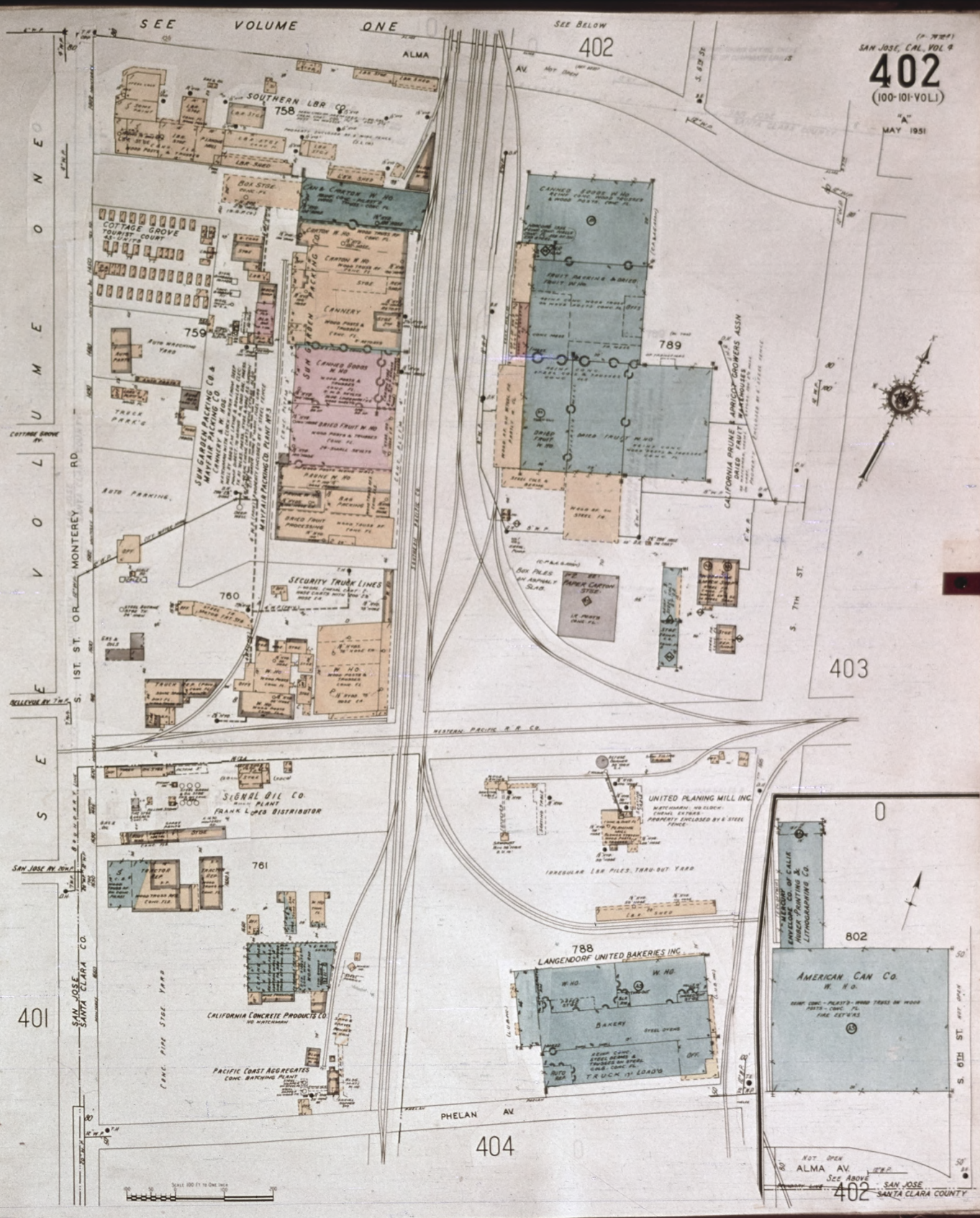
SEE VOLUME ONE
SEE BELOW
402
SAN JOSE, CAL. VOL. 4
402
(100-101-VOL.I)
"A"
MAY 1951
ALMA
AV.
SOUTHERN LBR. CO.
758
COTTAGE GROVE TOURIST COURT
759
760
761
789
403
401
404
788
802
S. 1ST. ST.
MONTEREY RD.
S. 7TH ST.
S. 6TH ST.
PHELAN AV.
ALMA AV.
WESTERN PACIFIC R.R. CO.
SAN JOSE
SANTA CLARA CO.
SAN GABRIEL PACKING CO. & MAYFAIR PACKING CO.
CANNERY
CANNED GOODS
DRIED FRUIT
PRUNE
DRIED FRUIT PROCESSING
SECURITY TRUCK LINES
CALIFORNIA PRUNE & APRICOT GROWERS ASSN.
DRIED FRUIT WAREHOUSES
PAPER CARTON STOR.
SIGNAL OIL CO.
MILL PLANT
FRANK LOPEZ DISTRIBUTOR
UNITED PLANING MILL INC.
IRREGULAR LBR. PILES THRU-OUT YARD
LANGENDORF UNITED BAKERIES INC.
BAKERY
TRUCK LOADING
CALIFORNIA CONCRETE PRODUCTS CO.
PACIFIC COAST AGGREGATES CONC. BATCHING PLANT
FENC. PIPE STOR. YARD
AMERICAN CAN CO.
W. HO.
SEE ABOVE
SAN JOSE
SANTA CLARA COUNTY

SAN JOSE, CAL VOL 4
403
TERRITORY SHOWN ON THIS SHEET OUTSIDE OF CORPORATE LIMITS
"A" MAY 1951
SENTER RD.
Stock Corral
MUNICIPAL STADIUM
BASEBALL FIELD
793
STEEL FENCE 8' HIGH
ATHLETIC FIELD
CANNERY
792
BEECH-NUT PACKING CO.
CANNED BABY FOOD MFG.
BOX PILES ON ASPHALT PAVING
SANTA CLARA COUNTY
SAN JOSE
PHELAN AV.
ALMA AV.
S. 10TH ST.
LORENTZ BARREL & DRUM CO.
CONTRACTORS STORAGE YARD
791
TRUCK PARKING
INTERNATIONAL BUSINESS MACHINES CORP.
790
CANNED GOODS
404
SMITH AV.
HOUSE BUILDING YARD
FULL OF MOBILE HOMES UNDER CONSTRUCTION
S. 7TH ST.
402

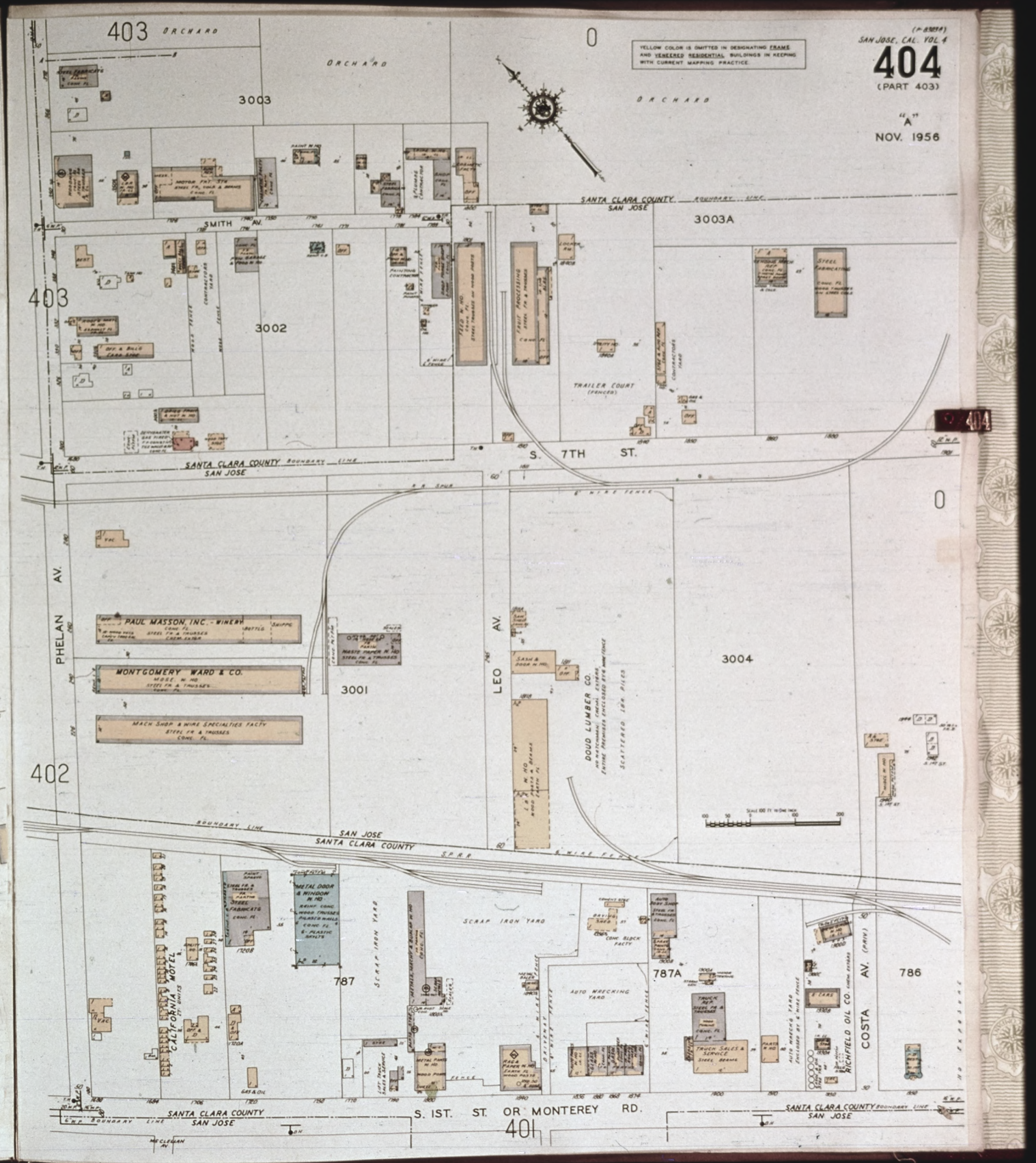
SAN JOSE, CAL. VOL 4
404
(PART 403)
"A"
NOV. 1956
YELLOW COLOR IS OMITTED IN DESIGNATING FRAME AND VENEERED RESIDENTIAL BUILDINGS IN KEEPING WITH CURRENT MAPPING PRACTICE.
403
ORCHARD
3003
SMITH AV.
3002
3003A
TRAILER COURT (FENCED)
SANTA CLARA COUNTY BOUNDARY LINE
SAN JOSE
S. 7TH ST.
PHELAN AV.
PAUL MASSON, INC. - WINERY
MONTGOMERY WARD & CO.
MACH. SHOP & WIRE SPECIALTIES FACTY
3001
LEO AV.
DOUD LUMBER CO.
3004
402
S.P.R.R.
SCRAP IRON YARD
787
787A
786
AUTO WRECKING YARD
CALIFORNIA HOTEL
RICHFIELD OIL CO.
COSTA AV. (PRIV.)
S. 1ST. ST. OR MONTEREY RD.
401

Additional Index, February, 1928

SAN JOSE, CAL., VOL. 3

STREETS

A — Sheet

Alameda, The 1800-1899 200
" Way 121
Almaden Ave., see Orchard.
Alvarado Way 121
Atlanta Ave. 500-649 190
" " 651-699 189
Atlas Ave. 1-99 181
Autumn Ct. 122
" S. 1-99 183
Avenue 100-199 185
Azalea Ave. 294-499 158
" " 501-699 159
" " 701-899 157
" " 401-499 *146
" " 1001-1099 *147
" " 501-649 149
" " 651-699 *145
" " 653-799 *171
" " 793-899 *176
" " 1001-1099 *198
" " 851-949 *180
" " 900-1099 *197
" " 901-1099 *184

B

Bailey Ave. 194
Bassette 1-199 194
Brace Ave. 1000-1139 205
Britton Ave. 205
Brooklyn Ct. 194
Burrell Ct. 132

C

Campbell Ave. 1-18 123
Carolyn Ave. ..... 200 & 205
Chapman at Santa Clara 300-399 206
Cherry Ave. 1300-1299 206
Clark 178
Cleaves 178
" Ct. 178
Clinionia Ave. 100-899 199
Cook 131
Cypress 131

D

Delmas, S. 1100-1159 203
Delta 132
Dorothy Ave. 203
Dupont 221-294 175

E

Emory Ct. 132

F

Florence Way, see Gardiner Ave.
Fuller Ave. 300-349 187
" " 350-399 186

G

Garland Ave. 1000-1055 131
Gifford Ave. 1-249 185
" " 243-279 146
Glass Ave. 206
Glenwood Ave. 206
Greenwood Ave. 500-659 121

H

Hanchett Ave. 1-141 143
" " 143-299 147
" Ct. 132
Harding Ave. 100-199 146
Harmon Ave. 199
Hartford Ave. 300-849 199
Hedding Ct. 132
Hilmar 258
Hoover Ave. 1-49 *145
" " 349-549 *143

I

Iris Ct. ..... 205 & 206

K

Keeble Ave. 181
Kotenburg Ave. 204

L

Langley Ave. 204
Lincoln Ave., S. 1100-1198 *204
" " " 1101-1199 *205

M — Sheet

McElroy Ave. 321-859 175
McKillop Ct. 220
Marshall Ave. 300-499 *205
" " 401-449 *201
" " 455-499 *202
Meredith Ave. 185
Michigan Ave. 206
Minnesota Ave. 900-1198 *202
" " 1001-1199 *203
" " 1200-1299 206
Monastery Way 213
Monroe at Santa Clara 195-240 209
Montgomery, S., see East.
Morris Ct. 700-799 *121
" " 701-799 *220
Morrison, S. 179
Morse at Santa Clara 220

N

Nevada Ave. 1000-1079 206

O

O'Brien Ct. ..... 121 & 122
Otterson 500-599 174

P

Pacific Ave. 1770-1891 121
" " 1800-1899 220
" " 1900-1999 219
Palm Haven Ave. 600-685 199
Park Ct. 131
Pershing Ave. 1-49 145
" " 100-199 144
Plaza Dr. 300-999 198

R

Ramona Ave. 205
Rhodes Ct. 1-29 151
Riverside Dr. ..... 199 & 206

S

San Carlos, W., see Stevens Creek R'd.
Santa Clara Ave. 100-499 *220
Shepard Ave. ..... 202 & 203
Sierra Ave. 300-499 192
Snyder Ave. 202

V

Villa Ct. 142

W

Warren Ave. ..... 202 & 203
Willow Gardens 203

SPECIALS

A

American Solvents & Chemical Corp. of Calif. 203
Axford, H. W., Art Bronze Mfg. Co. 129

B

Bachrodt & Co. 198
Berry Mach. & Supply Co. 183
Burbank Public School 195
" Volunteer Fire Co. 195

C

Calif. Packing Corp., Plants No. 2 & 58 176
" Packing Corp., Plant No. 51 173
" Flaking Mill Co. 146
" Plow Co. 145
Castaldo Canning Co., The 207
Casa Grande Theatre 215
Central Supply Co. 139
Christian, John, Mfg. Co. 201
Consolidated Laundry Co. 165

D

Diane Fruit Preserving Co. 209
Dibore, D., Canning Co. 196

F

Fire Dept., Chemical No. 7 144

G

Garden City Glass Co. 156
" " Manufactory 198
Gardner Mfg. Co. 173
General Petroleum Corp'n 198
Golden West Soda Wks. 156
Greco Canning Co. 197
Growers P'k'g & W. H'se Ass'n, Inc. 176
Growers P'k'g & W. H'se Ass'n, Inc. Sheet
Pit. No. 11 175
Growers P'k'g & W. H'se Ass'n, Inc. 220
Pit. No. 5 ..... 197 & 207
Growers P'k'g & W. H'se Ass'n, Inc. 135
Pit. No. 4 ..... 197 & 207

H

Hamlin Packing Co. 198
Hedwig, R., Iron Wks. 158
Hershel Cal. Fruit Products Co., Inc. ..... 197 & 207
Hester Apts. 146
" Theatre 146

I

Individual Wash Laundry 158
Italian Protestant Church 175

L

Lachman, Arthur, & Co. 121
Langendorf Baking Co., Plant No. 2 121
L. D. S. Church 121
Leonard Coates' Nursery Co. 199
Libby, McNeill & Libby 208

M

Municipal Pump Sta. 212

O

Oliver Co., The 198

P

Pac. By-Products Co. 176
" Gas & Elec. Co. Maintenance Yard 132
" Tel. & Teleg. Co. 146
" Trucking Co. 144
Packers & Canners Equipment Co. 198
Peninsula Burner & Oil Co. 198
Platt's Premier Porcelain, Inc. 209
Pruit-Low Preserving Co. 198
Presbyt'n Church 182

R

Raisch's, A. J., Asphalt Plant 195
Red Star Laundry 165
Richmond-Chase Co., Pit. No. 2 & 4 ..... 132 & 133
R. C. School 222
" " Sunday School 164
Rosicrucian Brotherhood Admin. Bldg., The 159

S

St. Claire R. C. Church 222
San Jose Canning Co., Inc. 207
" " Foundry & Machine Shop. 139
" " Paving Co. 139
" " Spray Mfg. Co. 139
" " Water Wks., Bascom Ave. Sta. 194
" " Wrecking & Building Supply Co. 134
Santa Clara Co. Walnut Grower's Ass'n 210
" " Distillery No. 235 121
" " High Sch't (new). 224 & 226
" " Intermediate School 226
" " Lumber Co. 211
Second Presbyt'n Church 145
Smith Mfg. Co. 134
S. P. R. R. Co. Off & Locker Rm. 123
"Sunny Home" Tubercular Ass'n 182

T

Tilden Lumber & Mill Co. 176
Tyson " Co. 149

U

U. S. Internal Revenue Office 208
" " Products Co. 197

V

Valley Laundry 224

W

West End Wood, Coal & Feed Y'd. 172
Western Carbonic Acid Gas Co. 208
" Elevator & Mfg. Co. 134
" Foundry 134
" Pac. S. S. Freight Depot 177
" " W. Ho. 173
" Wall Wks., Inc. 182
Woodrow Wilson Junior High Sch't 142

*Indicates only one side of street shown.

35

INSURANCE MAPS

of

SARGASSO

CALIFORNIA

VOLUME TWO

GREAT CARE HAS BEEN EXERCISED IN THE PREPARATION OF OUR PUBLICATIONS AND OUR SERVICE, BUT ABSOLUTE RELIANCE IS NOT GUARANTEED

Published by the Sanborn Map Company

11 BROADWAY, NEW YORK

1915

COPYRIGHT 1915 BY THE SANBORN MAP CO.

NEW INDEX, MAY, 1929

INDEX

STREETS

A — Sheet

Alameda, The ... 400-538 *163
" " ... 401-615 *152
" " ... 550-748 *173
" " ... 617-699 *134
" " ... 701-1035 *151
" " ... 750-950 *177
" " ... 952-1008 *181
" " ... 1037-1129 *149
" " ... 1151-1399 *148
" " ... 1280-1348 *149
" " ... 1400-1598 *145
" " ... 1401-1599 *144
" " ... 1600-1698 *141
" " ... 1601-1699 *140
" " ... 1700-1798 *138
" " ... 1701-1949 *132
" " ... 1800-1898 *137
" " ... 1910-1990 *123
" " ... 1955-1969 *121
" " ... 2000-2149 121
" " ... 2150-2199 226
" " ... 2200-2228 *229
" " ... 2201-2229 *230
" Way ... 2000-2089 121
Alamena ... 1-50 174
Almaden Ave. ... 101-299 *156
" " ... 301-499 *158
" " ... 501-649 *160
" " ... 651-799 *162
" " ... 801-949 *172
" " ... 1101-1399 *201
R'd ... 201
Alterogat Way ... 50-89 121
Alviso ... 300-599 227
" ... 600-699 217
" ... 1000-1099 219
" ... 1100-1399 215
" ... 1400-1599 210
Anita ... 500-657 126
" ... 658-699 125
Arleta Ave. ... 1-199 194
Asbury ... 300-499 125
" ... 500-698 *130
" ... 501-699 *129
" ... 700-899 136
" ... 900-1099 138
Atlanta Ave. ... 200-299 202
" ... 300-449 190
" ... 451-598 189
Atlas Ave. ... 1-98 181
Autumn ... 1-99 152
" ... 100-299 128
" ... 300-399 127
" C't ... 128
" S. ... 1-98 163
Auserais Ave. ... 100-199 165
" ... 200-333 158
" ... 331-400 157
" ... 401-499 *166
" ... 402-498 *167
" ... 501-648 169
" ... 651-669 *169
" ... 652-786 *171
" ... 765-849 *176
" ... 800-898 *198
" ... 851-949 *180
" ... 900-1098 *197
" ... 951-1099 *184

B

Bailey Ave. ... 194
Balbach ... 200-298 *160
" ... 201-329 *158
Bartlett Ave. ... 1-99 *202
" ... 2-98 *191
Bascome Ave., N. ... 1-174 194
" ... 175-350 193
" S. ... 1-198 194
Bellomy ... 300-399 230
" ... 400-448 *229
" ... 450-699 228
" ... 700-899 227
" ... 900-1153 226
" ... 1154-1399 225
" ... 1400-1893 212
Benton ... 400-698 *220
" ... 401-699 *216
" ... 700-998 *219
" ... 701-899 *215
" ... 901-1149 214
" ... 1000-1198 *218
" ... 1181-1395 *213
" ... 1200-1398 *217
" ... 1400-1835 211
Bird Ave. ... 300-459 169
" ... 460-599 170
" ... 600-798 *185
" ... 601-1021 *199
" ... 800-1020 *189
" ... 1022-1099 203
" S. ... 1100-1229 204
Bishop ... 400-439 150
Boston Ave. ... 1-173 194
" ... 174-199 193
Brace Ave. ... 1000-1139 205
Britton Ave. ... 205
Broadway Ave. ... 1-99 203
Brooklyn Ave. ... 1-174 194
" ... 175-299 193
" C't ... 194
Brooks Ave. ... 500-598 *202
" ... 501-599 *189
Brown Ave. ... 270-399 161
" ... 400-549 168
Buena Vista Ave. ... 1-98 196
" N. ... 1-198 196
" " ... 100-174 *193
" " ... 101-199 *196
Burrell C't ... 1189-1430 122
" ... 1498-1599 231
Bush ... 1-99 *177
" ... 2-98 *173
" ... 100-188 *178
" ... 101-189 *174
Byerley Ave. ... 901-999 *236

C

Cahill ... 1-98 173
California Ave. ... 850-891 232
" ... 893-999 *232
" ... 894-998 *233
Campbell ... Near Bellomy 230
" ... 900-999 220
" ... 1100-1199 123
Carolyn Ave. ... 1000-1098 *200
" ... 1081-1099 *203
Catherine ... 1600-1871 211
Cecil Ave. ... 1-180 194
Chapman ... 500-599 143
" ... 600-699 139
" ... 700-949 122
" ... 950-1149 121
" at Santa Clara ... 500-599 230
Charleston Way ... 1-44 157
" " ... 306-313 158
Cherry Ave. ... 1100-1199 205
" " ... 1200-1299 206
Chestnut ... 700-749 130
" ... 750-849 129
" ... 850-1099 124
Christopher Ave. ... 205
Cinnabar ... 400-470 *127
" ... 481-649 *132
" ... 550-648 *133
" ... 701-986 150
" ... 987-1098 149

Clark ... 1-26 202
" Way ... 1000-1098 *237
" ... 1001-1099 *235
Clay ... 700-1199 210
" ... 1200-1399 209
" ... 1400-1859 211
Cleaves ... 1-98 177
" C't. ... 178
Cleveland Ave. ... 1-188 194
" ... 191-232 193
Clifton Ave. ... 1-52 195
Clintonia Ave. ... 800-899 159
Clinton Pl. ... 700-779 151
Coe Ave. ... 400-449 190
" " ... 450-599 190
" " ... 600-699 199
" " ... 700-998 *203
" " ... 701-799 *199
" " ... 801-999 *200
Collax ... 200-325 160
" ... 326-399 159
" ... 500-599 160
Cook ... 1100-1199 163
Coolidge Ave. ... 1100-1149 205
Cottage Lane ... 350-599 133
Crandall ... 1-50 173
Cristina Ave. ... 1200-1229 204
Curtiss Ave. ... 1100-1199 204
Cypress ... 121

D

Dana Ave. ... 1-98 193
Davis ... 1100-1499 121
" ... 1500-1659 231
Delmas Ave. ... 1-99 *163
" ... 100-298 *155
" ... 101-231 *165
" ... 253-389 *166
" ... 300-480 *157
" ... 401-601 *167
" ... 490-650 *159
" ... 663-799 *168
" ... 652-798 *161
" ... 800-899 186
" ... 900-999 190
" ... 1000-1004 *190
" ... 1001-1005 *202
" ... 1006-1155 202
Delno ... 1070-1199 123
Dorothy Ave. ... 600-699 202
Douglas ... 1-198 196
Dupont ... 200-299 171

E

Earl Ave. ... 1-10 180
Edwards Ave. ... 200-348 *192
" ... 201-249 *173
" ... 251-399 *188
" ... 350-448 *191
" ... 401-449 *187
El Abra C't. ... 200
Elliott ... 1-198 195
" ... 200-799 204
Elm ... 650-698 *142
" ... 651-699 *141
" ... 700-798 *137
" ... 701-799 *138
" ... 800-898 *135
" ... 801-899 *137
" ... 900-1099 123
Emory ... 290-499 125
" ... 500-699 126
" ... 700-898 *136
" ... 701-899 *135
" ... 900-1098 *139
" ... 901-1099 *137
" ... 1100-1399 122
" C't. ... 700-799 *136
Empire, W. ... 248-439 126
Eugene Ave. ... 182

F

Fairview Ave. ... 875-998 236
" ... 1000-1099 235
Fisk Ave. ... 300-599 181
Florence Way ... 1-38 165
" ... 39-98 166
Floyd ... 200-399 201
Forest ... 100-519 193
Franklin ... 450-699 220
" ... 700-899 225
" ... 701-899 *226
" ... 900-999 219
" ... 1000-1149 218
" ... 1200-1399 217
" ... 1400-1599 211
Franquette Ave. ... 238
Fremont ... 600-699 216
" ... 700-899 215
" at Santa Clara ... 900-1155 214
" " " ... 1156-1399 213
" " " ... 1100-1230 *143
" " " ... 1101-1245 *140
" " " ... 1252-1398 *141
" " " ... 1253-1399 *139
" " " ... 1400-1839 211
Frisbie ... 163
Fuller Ave. ... 300-349 187
" ... 350-455 186
" ... 456-599 185
" ... 600-739 199

G

Gardner Ave. ... 400-499 167
Garland Ave. ... 1020-1059 181
Gifford Ave. ... 1-240 165
" ... 242-399 166
Glen Eyrie Ave. ... 200
Glenn Ave. ... 205
Glen Una Ave. ... 1401-1433 *236
Glenwood " ... 206
Goodyear ... 200-590 *201
" ... 201-349 *192
" ... 351-499 *190
" ... 501-591 *202
Grand Ave. ... 183
Grant ... 200-332 *162
" ... 201-325 *160
" ... 327-399 *159
" ... 334-344 *172
" ... 344-398 *161
" ... 500-584 *227
" ... 501-599 *228
" ... 600-698 *217
" ... 601-799 *224
" ... 700-798 *223
" ... 801-899 *220
" ... 1000-1098 *219
" ... 1100-1198 *215
" ... 1101-1399 *216
" ... 1400-1496 *210
Gregory Ave. ... 400-499 171
" ... 500-679 199

H

Hamlin ... 380-699 124
" ... 700-1099 123
Hanchett Ave. ... 1100-1247 148
" ... 1249-1398 147
" C't. ... 148
Hannah Ave. ... 400-498 *171
" ... 401-599 *198
" ... 500-598 *199
Harding Ave. ... 700-899 146
Harlan " ... 800-948 *188
" " ... 801-949 *187
" " ... 950-999 191
Harmon " ... 197

Harrison ... 600-699 216
" ... 700-899 215
" ... 900-1149 214
" ... 1150-1399 213
" ... 1400-1799 211
" Ave. ... 556-596 *170
" ... 557-599 *171
" ... 600-699 190
" ... 1-14 157
" ... 12-228 158
Hartford Ave. ... 800-869 199
Hedding ... 400-699 124
" ... 700-898 135
" ... 701-1099 *123
" ... 900-1098 *137
" ... 1100-1399 122
" C't. ... 1400-1483 122
" ... 1484-1599 231
Helen ... 190
Henry Pl. ... 1100-1228 *148
" ... 1101-1229 *144
Hester ... 1100-1249 144
" ... 1253-1398 143
Hill Ave. ... 1250-1329 233
Hilmar ... 206
Hobson ... 250-469 126
Home ... 251-399 *161
" ... 300-349 *187
" ... 400-498 *186
" ... 401-619 *168
" ... 500-698 *165
" ... 557-699 *170
" ... (652-698) *199
" ... 700-849 *199
" ... 701-849 *171
" W. ... 800-839 198
Hoover Ave. ... 500-598 *145
" ... 501-599 *143
Howard ... 1-452 127
Hulet ... 600-799 170
Hull Ave. ... 300-339 *187
" ... 350-446 *190
" ... 351-447 *188
" ... 449-599 *183
" ... 456-598 *189
Humboldt ... 200-399 201

I

Illinois Ave. ... 400-449 169
" ... 450-499 170
Irene ... 500-799 125
Iris C't. ... 1150-1159 205
" ... 1200-1269 206
Irving Ave. ... 1-198 194
Isabella ... 500-599 212
" ... 1300-1529 211

J

Jackson ... 400-599 225
" ... 600-899 221
" ... 900-1098 *217
" ... 901-1099 *218
" ... 1100-1399 213
" ... 1400-1798 *209
" ... 1401-1799 *210
Jansen Ave. ... 850-898 *233
" ... 867-899 *232
Jarman Alley ... 300-399 133
Jefferson ... 380-899 212
" ... 900-1499 211
Jerome ... 300-349 187
" ... 350-451 186
" ... 455-598 185
Josefa ... 200-299 *161
" ... 201-299 *164
" ... 234-398 *166
" ... 301-419 *169
" ... 400-498 *167
" ... 421-499 *170
Juanita Ave. ... 1301-1399 *234

Julian, W. ... 400-548 *128
" ... 401-549 *127
" ... 550-698 *125
" ... 551-699 *133
" ... 700-889 151
" ... 890-998 *134
" ... 909-999 *150

K

Katherine C't. ... 950-999 231
Kearney ... 1-49 *164
" ... 2-50 *175
Keeble Ave. ... 181
Killarney Pl. ... 172
Kotenburg Ave. ... 204

L

Lafayette ... 400-598 *226
" ... 401-599 *227
" ... 600-898 *222
" ... 601-699 *217
" ... 701-999 *223
" ... 900-998 *219
" ... 1000-1099 219
" ... 1100-1398 *214
" ... 1115-1399 *215
" ... 1400-2053 216
Lakehouse Ave. ... 400-459 163
Langley " ... 204
Laswell " ... 1-198 194
Laurel " ... 700-798 136
" ... 900-1099 123
Laurie Ave. ... 1000-1099 235
Leland " ... 1-199 *194
" ... 2-198 *195
Lelong " ... 1000-1099 202
Lennon Way ... 1000-1099 237
Lenzen Ave. ... 300-399 126
" ... 540-649 132
" ... 700-906 *150
" ... 701-905 *146
" ... 915-1099 *145
" ... 916-1098 *149
" ... 1040-1109 203
Lester Ave. ... 200
Lewis ... 700-898 *215
" ... 701-1199 *210
" ... 900-1148 *214
" ... 1150-1398 *213
" ... 1217-1365 *209
" ... 1400-1599 211
Lexington ... 500-698 *224
" ... 501-699 *220
" ... 900-1045 222
" ... 1150-1399 221
" ... 1400-1889 212
Liberty ... 500-699 220
" ... 900-1144 *222
" ... 901-999 *219
" ... 1001-1199 *218
" ... 1160-1399 *221
" ... 1201-1399 *217
" ... 1400-1786 *212
" ... 1401-1799 *211
Lick Ave. ... 1000-1091 191
" ... 1100-1415 201
Lincoln " ... 450-899 212
" ... 900-1549 211
" Ave. ... 200-299 179
" ... 300-399 180
" ... 400-598 *198
" ... 409-571 *197
" ... 600-799 198
" ... 800-979 200
" ... 1000-1098 *203
" ... 1001-1099 200
" ... 1100-1198 *204
" ... 1101-1199 *205

Lincoln Ave. ... 1200-1252 *232
" " ... 1201-1313 *206
" " ... 1254-1326 *233
" " ... 1328-1398 *234
" " ... 1401-1512 *236
" " ... 1411-1511 *235
" " ... 1515-1599 *237
" " ... 1600-1781 238
" " ... 950-1035 238
Locust ... 100-299 156
" ... 500-649 160
" ... (550-799) 162
" ... 650-848 *125
" ... 651-749 *130
" ... 753-849 *129
" ... (800-949) 188
" ... 850-1199 124
" ... 950-1099 192
" ... 1100-1399 201
" at Santa Clara ... 600-699 201
" " " ... 700-799 227
Lorraine Ave. ... 1-98 164
" ... 500-579 164
Lupton Ave. ... 206
Luther ... 182

M

McDaniel Ave. ... 1400-1469 122
" " ... 1470-1569 193
McEvoy Ave. ... 200-279 175
McKendrie ... 400-699 124
" ... 700-1099 123
" ... 1100-1488 *122
" ... 1101-1489 *121
" ... 1494-1599 231
McKillop C't. ... 230
McLelland Ave. ... 800-949 187
" " ... 951-1050 191
Madison ... 400-898 *212
" ... 401-599 *225
" ... 601-899 *221
" ... 900-1498 *211
" ... 923-1095 *217
" ... 1096-1389 *213
" ... 1401-1499 *209
Magnolia Ave. ... 1100-1231 144
" ... 1256-1399 143
Main ... 300-499 226
" ... 600-789 222
" ... 790-846 *221
" ... 791-847 *222
" ... 850-899 222
" ... 900-1099 218
" ... 1100-1399 214
" ... 1400-2053 216
Malone R'd ... 974-1026 *238
" ... 1001-1099 *237
Maple ... 300-499 229
Mariposa Ave. ... 1100-1145 154
" ... 1164-1393 153
Market ... 534-698 *228
" ... 535-699 *224
" ... 700-890 *232
" ... 701-899 *217
" ... 901-1149 *222
" ... 912-1152 *221
" ... 1151-1393 *221
" ... 1154-1388 *223
" ... 1400-1893 *219
Marshall Ave. ... 400-498 *202
" ... 401-449 *190
" ... 455-499 *189
Martin Ave. ... 1100-1241 148
" ... 1248-1399 147
" ... 1400-1499 193
" S. ... 500-598 *158
" ... 501-599 *170
" ... 600-799 183
Mayellen Ave. ... 1-198 *195
Menker " ... 2-198 *196
Meredith " ... 1-132 195
" ... 203
Meridian R'd ... 200-298 *183
" ... 201-499 *196
" ... 300-398 *184
" ... 400-739 197
Michigan Ave. ... 850-999 232
Minnesota Ave. ... 781-830 204
" ... 850-998 *232
" ... 851-999 *204
" ... 1000-1198 *206
" ... 1001-1199 *205
" ... 1200-1229 206
" S. of Willow ... 202
Minor ... 400-549 167
" ... 550-554 *168
" ... 551-555 *167
Minor Ave. ... 556-699 168
Monastery Way ... 212
Monroe ... 185-249 209
" ... 260-599 225
" ... 600-899 221
" ... 900-1099 217
" ... 1100-1399 213
" ... 1400-1799 209
Montgomery ... 1-98 152
" ... 100-300 *128
" ... 101-299 *134
" ... 301-399 *133
" ... 302-398 *127
" ... 400-499 132
" S. ... 1-89 *173
" ... 2-98 *163
" ... 100-134 *165
" ... 101-199 *174
" ... 164-198 *164
Morris ... 400-699 124
" ... 700-1099 123
" Ave. ... 1-10 180
" C't. ... 1076-1098 *121
" ... 1077-1099 *230
Morrison, N. ... 1-196 151
" " ... 197-319 *150
" " ... 198-298 *151
" " ... 320-399 150
" S. ... 1-99 *181
" " ... 2-98 *177
" " ... 100-198 *178
" " ... 101-199 *182
" " ... 200-235 179
" " ... 300-499 144
" " ... 500-699 140
" " ... 700-949 122
" " ... 950-1181 121
" " ... 1900-1959 230
Myrtle ... 650-699 141
" ... 700-799 138
" ... 800-899 137
" ... 900-1099 123

N

Naglee ... 400-499 171
" ... 500-749 199
" Ave. ... 600-899 193
" ... 1100-1248 *140
" ... 1101-1469 *122
" ... 1250-1398 *139
" ... 1471-1599 *143
Nevada Ave. ... 850-999 233
" ... 1000-1099 206
Newhall " ... 380-699 124
" ... 700-1089 123
" ... 1100-1379 121
Newport Ave. ... 1400-1512 *235
" ... 1514-1598 *237

Northern R'd ... 204
Northridge Ave. ... 1-49 *203
" ... 2-98 *199
Northrup ... 700-780 *198
" ... 701-799 *197
" ... 790-798 *200
" ... 800-999 200
" ... 1-48 196
Norval Way ... 1000-1099 235

O

Oak ... 200-249 172
" ... 250-349 188
Oberg Ave. ... 1400-1430 *196
" " ... 1401-1469 *193
O'Brien C't. ... 1000-1069 123
" ... 1070-1099 121
Olive ... 2000-2479 194
Otterson ... 500-599 174

P

Pacific Ave. ... 800-975 179
" " ... 979-998 183
" " ... 1136-1149 230
" " ... 1150-1199 230
" " ... 1200-1229 229
Page ... 1-200 196
Palm ... 650-798 *162
" ... 651-809 *172
" ... 800-804 *188
" ... 810-949 188
" ... 950-1098 *192
" ... 1099-1199 201
" ... 1100-1399 201
Palmhaven Ave. ... 600-739 199
Park Ave. ... 1-48 121
" " ... 200-350 156
" " at Santa Clara ... 268-398 *227
" " at Santa Clara ... 369-399 *228
" " ... 351-399 155
" " ... 400-501 163
" " ... 502-601 164
" " ... 602-648 *164
" " ... 601-741 *174
" " ... 650-798 *175
" " ... 751-951 *178
" " ... 800-940 *179
" " ... 942-1098 *182
" " ... 1001-1099 *182
" " ... 1101-1199 *153
" " ... 1200-1298 *153
" " ... 1201-1229 *196
" " ... 1231-1269 *193
" " ... 1300-1398 *147
" " ... 1400-1599 143
" " ... 1600-1699 139
" " ... 1701-1950 122
" " ... 1951-1998 121
" " ... 2295-2299 *224
" C't. ... 1-30 121
Parker " ... 1000-1099 210
Paula " ... 800-869 200
" ... 908-1098 *200
" ... 909-1099 *197
Pedro " ... 200
Peninsula R'y Co. Right of Way ... 1600-2099 195
Peninsula R'y Co. Right of Way ... 2100-2589 194
Pershing Ave. ... 700-901 146
" ... 902-1099 145
Pierce " ... 1100-1527 211
Pine " ... 164 & 173
" Ave. ... 821-874 234
" " ... 875-999 *234
" " ... 876-998 *236
" " ... 1000-1098 *235
" " ... E. of Lupton 206
Plaza Dr. ... 800-971 199
Polhemus " ... 250-499 125
" ... 500-699 130
" ... 700-898 *142
" ... 701-899 *136
" ... 900-1098 *141
" ... 901-1099 *121
Poplar " ... 700-899 227
" at Santa Clara ... 900-1155 226
" " ... 1000-1098 *123
" " ... 1001-1099 *121
" " ... 1156-1199 225
" " ... 1-64 195
Prevost " ... 256-299 155
" " ... 300-471 157
" " ... 472-473 *139
" " ... 473-479 *157
" " ... 480-649 159
" " ... 650-799 161
" " ... 800-998 *187
" " ... 801-999 *186
" " ... 1000-1198 *202
" " ... 1001-1199 *190

R

Race " ... 1-9 *148
" ... 2-98 *181
" ... 11-129 *154
" ... 100-198 *182
" ... 131-199 *153
" ... 200-299 183
" ... 300-399 184
" ... 400-799 197
Radio Ave. ... 1600-1780 *238
" ... 182
Rainier " ... 182
Ramona Ave. ... 202
" C't. ... 200
Randol Ave. ... 1100-1249 140
" " ... 1252-1399 139
Raymond Ave. ... 1-199 194
Reed " ... 1000-1199 210
" ... 1200-1251 209
Reeve " ... 900-1199 210
" ... 1200-1299 209
Rhodes C't. ... 1-298 151
Richmond Ave. ... 1-60 195
River, N. ... 101-225 *128
" S. ... 100-198 *156
" " ... 101-199 *155
Riverside Ave. ... 600-759 199
" Dr. ... 800-863 199
" " ... 864-998 *199
" " ... 881-999 *200
Royal, S. ... 900-399 169
" " ... 400-448 *169
" " ... 401-499 *171
" " ... 450-498 *170
Roycott Way ... 1000-1099 237

S

St. Paul ... 1-98 152
Salvaker Ave. ... 850-881 198
San Augustine ... 400-548 *152
" " ... 401-499 *128
" " ... 501-549 *134
San Carlos, W. ... 200-334 *158
" " ... 201-323 *156
" " ... 325-399 *155
" " ... 332-400 *157
" " ... 401-498 166
" " ... 501-707 *164
" " ... 536-718 *169
" " ... 720-798 *176
" " ... 723-779 *175
" " ... 800-948 *180
" " ... 801-975 *179
" " ... 950-1098 *184

San Carlos, W. ... 977-1099 *183
" " ... 1400-1599 196
" " ... 1600-2099 195
" " ... 2000-2589 194
San Fernando, W. ... 200-350 *136
" " ... 352-398 *155
" " ... 400-498 *165
" " ... 401-499 *163
" " ... 500-748 *174
" " ... 501-749 *172
" " ... 750-950 *178
" " ... 751-949 *177
" " ... 1000-1098 *212
" " ... 1001-1099 *181
San Jose & Los Gatos R'd, W. S., N'y County Infirmary ... *154
Santa Clara ... 700-898 *217
" " ... 701-899 *223
" " ... 900-1149 222
" " ... 1150-1395 221
" " ... 1400-1599 212
" " Ave. ... 1076-1098 *230
" " ... 1071-1099 *229
Schiele Ave. ... 700-898 *142
" " ... 701-899 *142
" " ... 900-1098 *145
" " ... 901-1099 *141
Scott " ... 1-598 195
" ... 601-1199 *194
" at Santa Clara ... 800-1199 210
" ... 1200-1343 209
Senter " ... 200-299 134
" ... 300-399 133
" ... 400-499 132
Sequoia Ave. ... 100-299 148
Settle Ave. ... 1-48 121
" ... 1200-1249 232
" ... 1250-1321 233
" ... 1400-1421 236
Seymour " ... 270-498 *126
" ... 271-499 *125
" S.S. near S.P.Co. R.R. *131
Shasta Ave. ... 1240-1248 *148
" " ... 1241-1249 *144
" " ... 1250-1398 *147
" " ... 1251-1399 *143
" " ... 1252-1399 143
Shepard Ave. ... 400-453 202
Sherman " ... 800-1099 220
" ... 1100-1399 216
Sierra Ave. ... 1100-1238 *154
" ... 1101-1241 *148
" ... 1240-1398 *153
" ... 1243-1399 *147
" ... 1400-1599 193
" ... 1101-1231 144
" ... 1252-1399 143
Singletary Ave. ... 197
Snyder Ave. ... 400-489 202
Sonc Ave. ... 197
Spencer Ave. ... 100-299 155
" ... 300-479 157
" ... 490-649 159
" ... 650-799 161
" ... 800-839 186
" ... 900-1139 190
" ... 1140-1199 202
Spring " ... 400-649 126
" ... 650-849 123
" ... 850-1199 124
Stevens Creek R'd. ... 2600-2779 194
Stockton Ave. ... 100-299 *134
" " ... 101-349 *151
" " ... 300-398 *133
" " ... 301-449 *150
" " ... 400-498 *132
" " ... 465-599 *146
" " ... 500-638 *131
" " ... 601-699 *142
" " ... 638-748 *130
" " ... 701-798 *136
" " ... 750-848 *129
" " ... 801-899 *135
" " ... 850-1098 *124
" " ... 901-1099 *123
Stover Alley ... 173
Sunnyside Ave. ... 1-98 201
Sunol " ... 1-98 177
" ... 100-199 178
" ... 200-298 *173
" ... 201-299 *179
" ... 300-398 *176
" ... 301-399 *180
" ... 400-699 198
Sycamore " ... 700-799 161
" ... 800-869 187
" ... 1050-1099 202

T

Tillman Ave. ... 1-149 153
" " ... 150-399 147
" " ... 400-449 143
Terra Bella ... 550-699 238
Topeka Ave. ... 1-166 194
" ... 167-276 193

U

University ... 348-799 212
" ... 900-949 211
" Ave. ... 260-498 *125
" " ... 381-699 *124
" " ... 500-698 *129
" " ... 900-1099 137
" " ... 1100-1399 122

V

Vaughn Ave. ... 1-198 194
Vendome " ... 400-649 126
" ... 658-699 125
Vernon Ave. ... 202
Villa Ave. ... 700-901 142
" ... 910-1099 141
" C't. ... 209
Vine " ... 100-299 156
" ... 300-499 158
" ... 500-649 160
" ... 650-799 162
" ... 800-918 *172
" ... 801-949 *168
" ... 950-1099 192
" ... 1100-1399 201
Virginia, W. ... 200-248 *172
" " ... 201-349 *162
" " ... 250-398 *188
" " ... 351-429 *172
" " ... 400-428 *187

W

Wabash Ave. ... 1-175 *194
" " ... 2-174 *195
" ... 190-299 193
Walnut " ... 1-238 165
" ... 240-299 166
" ... 570-649 126
" ... 650-849 125
" ... 850-1199 124
" ... 202 & 203
Washington ... 276-599 126
" ... 600-895 222
" ... 900-1098 *218
" ... 901-1099 *219
" ... 1114-1391 214
" ... 1400-2053 210
" Ave. ... 1200-1299 206
White " ... 1-98 173
" ... 100-139 174
Willard " ... 1-198 196
" N. ... 1-138 196

William, W. ... 350-398 *159
" " ... 351-399 *157
" " ... 400-499 167
" " ... 501-539 *170
" " ... 540-699 170
" " ... 600-948 *168
Willis Ave. ... 1-48 189
" " ... 50-74 *202
" " ... 51-75 *203
" " ... 500-799 168
" " ... 800-861 183
" " ... 200-325 192
" " ... 326-399 191
" " ... 450-739 202
" " ... 740-949 *204
" " ... 741-949 *203
" " ... 1000-1098 *205
" " ... 1001-1099 *200
" " ... 1100-1209 203
" Gardens ... 203
" Glen Way ... 790-998 *234
" " ... 791-999 *233
Wilson Ave. ... 1-98 177
Wistar ... 900-1199 210
" ... 1200-1299 209
Wolfe Ave. ... 203

Y

Yosemite Ave. ... 1100-1219 154
" ... 1220-1399 153

SPECIALS

A

Advent Church ... 221
American Solvents & Chemical Corp. of Calif. ... 208
Associated Oil Co. ... 129
Auditorium ... 181
Axford, H. W., Art Bronze M'f'g Co. ... 129

B

Bachrodt & Co. ... 198
Baptist Church ... 212
Berry Mach. & Supply Co. ... 133
Bradford M'f'g Co. ... 163
Burbank Public School ... 195
" Volunteer Fire Co. ... 195

C

Calif. Fruit Canners Ass'n Fac. No. 4 (Fm'ty) ... 176
" P'k'g Corp. Plants No. 3 & 50 ... 176
" P'k'g Corp. Plant No. 51 ... 173
" Planing Mill Co. ... 165
" Plow Co. ... 197
Calvary M. E. Church ... 122
Cantadina Canning Co., The (Fm'ty) ... 128
Carmelite Monastery ... 211
Casa Grande Theatre ... 219
Central Supply Co. ... 129
Chase, S. H., Lumber Co. Office, Grain St'ge, Etc. ... 174
Planing Mill, Etc. ... 152
Yards ... 134, 152 & 178
Chiesa Cristina Apostolica (Italian) ... 159
Christian Church ... 217
" " John M'f'g Co. ... 201
City Hall ... 219
" Jail ... 218
College Park Grammar Sch'l ... 124
Consolidated Laundry Co. ... 165
Cooks Gift Shop ... 126
County Infirmary ... 154

D

Diane Preserving Co. ... 209
Di Piore, D., Canning Co. ... 195 & 207

E

Eberhard Tanning Co. ... 224
Enterprise Laundry " ... 220
Episcopal Church ... 214
" Sunday School ... 205
Evangelical Lutheran Bethel Church ... 165

F

Fire Dep't Chem. No. 5 ... 155
" " " " 7 ... 144
" " at Santa Clara, Station Wash. St. Tanner Hose Co. ... 224
First Presbyterian Church ... 213
Fredericksburg Brewery, The ... 149

G

Garden City Manufactory ... 196
" Mill & Supply Co. ... 210
Gardner School (Public) ... 168
Greco Canning Co. ... 132
General Petroleum Corp. ... 198
Golden West Soda W'ks. ... 156
Growers P'k'g & W. H'se Ass'n, Inc. ... 176
Growers P'k'g & W. H'se Ass'n, Inc., Pl't No. 11 ... 133
Growers P'k'g & W. H'se Ass'n, Inc., Pl't No. 6 .197 & 207

H

Hamlin P'k'g Co. ... 198
Hellwig, K., Iron W'ks. ... 158
Hershel Cal. Fruit Products Co., Inc. ... 197 & 207
Hester Ap'ts ... 149
" Grammar School ... 142
" Theatre ... 144
High School of The Univ. of Santa Clara (R. C.) ... 135
Holy Family Church (R. C.) Amusement Hall ... 155
Hubbard & Carmichael Bros., L'b'r Y'd ... 163

I

Individual Wash Laundry ... 158

K

Keys, T., Candy Factory ... 158

L

Langendorf Baking Co. Pl't No. 3 ... 181
L. D. S. Church ... 177
Leonard Coates Nursery Co. ... 220
Libby, McNeill & Libby ... 209
Lochner Laundry ... 161

M

M. & H. Garage ... 219
McDonald, J. W., Asphalt Plant ... 180
Maurer Bros., Beer Bottling ... 155
Meth. Episcopal Church ... 222
Muirson Label Co. ... 172
Municipal Pump Ho. ... 212

N

Navlet, C. C., Co., Nursery ... 157 & 159
Notre Dame Academy ... 222

O

O'Connor Sanitarium, Sisters of Charity (R. C.) ... 184
Oliver Co., The ... 198
O'Neil, T., Co., Granite W'ks ... 130

P

Pac. Bi-Products Co. ... 176
" Gas & Elec. Co. Gas Works ... 152
Maintenance Y'd ... 132
Power House ... 174
" M'f'g Co. Planing Mill & Fac. Yards Nos. 1 & 2 ... 229
" " " 3 & 4, 226 & 230
" Stages Garage ... 157
" Tel. & Telegraph Co. ... 165
" Trucking Co. ... 184
Packers & Canners' Equipment Co. ... 198
Peninsular R'y Co., Car H'se Etc. ... 180
Platt's Premier Porcelain, Inc. ... 209
Portuguese Church, Halls, Etc. ... 215
Poultry Producers of Calif. ... 178
Pratt-Low Preserving Co. ... 229 & 230
Presbyter'n Church ... 192

R

Raisch's, A. J., Asphalt Pl't ... 180
Red Star Laundry ... 155
Registered Distillery No. 2. ... 208
Reorganized Church of Jesus Christ of L. D. S. ... 159
Richmond-Chase Co. Pl't No. 2 & 4 ... 132 & 133
R. C. School ... 222
Rosenberg Bros. & Co. ... 216
Rosicrucian Brotherhood Admin. B'ld'g, The ... 139

S

Sacred Heart Church (R.C.) ... 192
St. Edward's Hall ... 126
" Elizabeth's Kindergarten & Sewing School ... 156
" Francis Xavier School (R. C.) ... 162
" Joseph's Primary Grammar & High School (R. C.) ... 156
" Leo's R. C. Church & School ... 181
" Martin's Church (R. C.) ... 194
San Francisco Breweries, The ... 149
" Jose Canning Co., Inc. ... 201
" " Foundry & Machine Shop ... 128
" " Ice & Cold St'ge Co. ... 134
" " Paving Co. ... 175
" " Public School Kindergarten ... 158
" " Railroads, Car Ho's, etc. ... 149
" " Sanitarium & Home (I'm'ty) ... 184
" " Soda Works ... 156
" " Stony M'f'g Co. ... 173
" " Water Co., Buena Vista Pl't ... 207
" " Water W'ks, Bascome Ave. Sta. ... 194
" " Wrecking & B'ld'g Supply Co. ... 134
Santa Clara Brewery ... 215
" " Club ... 219
" " High School .225 & 226
" " Intermediate School ... 226
" " Lumber Co. ... 211
" " Municipal Elec. & Water W'ks ... 216
" " Pear Ass'n ... 201
" " Public School ... 213
" " Tannery ... 224
" " University (R. C.) ... 223
" " University Barns ... 224
" " Valley Hatchery ... 200
" " Valley Mill & Lumber Co., San Carlos St. Y'd & Mill (I'm'ty) ... 176
" " Walnut Growers Ass'n ... 210
" " Water Works ... 222
" " Women's Club House ... 220
Seaside Oil Co. ... 130
Second Presbyterian Church ... 148
Security W. Ho. & Cold St'ge Co. ... 224
Shell Co. of Calif. Oil St'ge Y'd ... 123
Sisters of the Holy Family, Sewing School, etc. ... 156
Smith M'f'g Co. ... 134
Sodality Club House & Hall
S. P. Co. R. R. College Park Sta. ... 129
Office & Locker Room ... 123
Property ... 173
Repair Yard & Round Ho. ... 131 & 132
West San Jose Depot ... 173
Standard Oil Co. Oil Station ... 198
"Sunny Holme" Tubercular Ass'n ... 183
Sunol School (Public) ... 173

T

Tilden Lumber & Mill Co. ... 176
Tynan " Co. ... 149

U

Union Ice Co., Fac. No. 7 ... 133
" " " " " 70 ... 178
" Oil " San Jose Main Sta. ... 131
U.S. Internal Revenue Office ... 208
" " Products Co. ... 197
University of Calif. Deciduous Fruit Sta. ... 204

V

Valley Laundry ... 224
Virden Canning Co. ... 198

W

West End Wood, Coal & Feed Y'd ... 173
Western Carbonic Acid Gas Co. ... 208
" Elevator & M'f'g Co. ... 134
" Foundry ... 134
" Grain & Sugar Products Co., Distillery (Fm'ty) ... 208
" Granite Works ... 130
" Pac. R. R. Freight Depot ... 177
" " " " W. Ho. ... 178
Willow Glen M. E. Church ... 204
" " School ... 206
Woodrow Wilson Jr. High School ... 162

*Indicates only one side of street shown.

BLOCK INDEX

BLOCK	SHEET
49	156
50	156
54	156
55	156
56	156
57	156
90	133
91	133
92	133
93	133
94	132
95	132
96	132
97	172
98	162
101	127
102	127
114	160
155	128
156	128
159	152
160	152
161	152
162	151
163	151
164	134
166	134
167	134
168	134
169	134
170	134
171	134
172	134
173	177
176	163
177	163
178	163
179	163
206	160
207	155
209	155
210	155
211	165
212	165
213	165
214	164
214	165
216	174
217	164
218	175
219	175
220	175
221	174
222	178
223	158
224	158
225	158
226	158
227	158
228	158
229	158
230	158
231	158
232	158
233	158
234	158
235	158
236	158
237	158
238	158
239	158
240	158
241	158
242	158
243	158
244	158
245	158
246	158
247	158
248	158
249	158
250	158
251	158
252	158
253	158
254	158
255	158
256	158
257	158
258	158
259	158
260	158
261	158
262	158
263	158
264	158
265	158
266	158
267	158
268	158
269	158
270	158
271	158
272	158
273	158
274	158
275	158
276	158
277	158
278	158
279	158
280	158
281	158
282	158
283	158
284	158
285	158
286	158
287	158
288	158
289	158
290	158
291	158
292	158
293	158
294	158
295	158
296	158
297	158
298	158
299	158
300	158
301	158
302	158
303	158
304	158
305	158
306	158
307	158
308	158
309	158
310	158
311	158
312	158
313	158
314	158
315	158
316	158
317	158
318	158
319	158
320	158
321	158
322	158
323	158
324	158
325	158
326	158
327	158
328	158
329	158
330	158
331	158
332	158
333	158
334	158
335	158
336	158
337	158
338	158
339	158
340	158
341	158
342	158
343	158
344	158
345	158
346	158
347	158
348	158
349	158
350	158
351	158
352	158
353	158
354	158
355	158
356	158
357	158
358	158
359	158
360	158
361	158
362	158
363	158
364	158
365	158
366	158
367	158
368	158
369	158
370	158
371	158
372	158
373	158
374	158
375	158
376	158
377	158
378	158
379	158
380	158
381	158
382	158
383	158
384	158
385	158
386	158
387	158
388	158
389	158
390	158
391	158
392	158
393	158
394	158
395	158
396	158
397	158
398	158
399	158
400	158
401	158
402	158
403	158
404	158
405	158
406	158
407	158
408	158
409	158
410	158
411	158
412	158
413	158
414	158
415	158
416	158
417	158
418	158
419	158
420	158
421	158
422	158
423	158
424	158
425	158
426	158
427	158
428	158
429	158
430	158
431	158
432	158
433	158
434	158
435	158
436	158
437	158
438	158
439	158
440	158
441	158
442	158
443	158
444	158
445	158
446	158
447	158
448	158
449	158
450	158
451	158
452	158
453	158
454	158
455	158
456	158
457	158
458	158
459	158
460	158
461	158
462	158
463	158
464	158
465	158
466	158
467	158
468	158
469	158
470	158
471	158
472	158
473	158
474	158
475	158
476	158
477	158
478	158
479	158
480	158
481	158
482	158
483	158
484	158
485	158
486	158
487	158
488	158
489	158
490	158
491	158
492	158
493	158
494	158
495	158
496	158
497	158
498	158
499	158
500	158
501	158
502	158
503	158
504	158
505	158
506	158
507	158
508	158
509	158
510	158
511	158
512	158
513	158
514	158
515	158
516	158
517	158
518	158
519	158
520	158
521	158
522	158
523	158
524	158
525	158
526	158
527	158
528	158
529	158
530	158
531	158
532	158
533	158
534	158
535	158
536	158
537	158
538	158
539	158
540	158
541	158
542	158
543	158
544	158
545	158
546	158
547	158
548	158
549	158
550	158
551	158
552	158
553	158
554	158
555	158
556	158
557	158
558	158
559	158
560	158
561	158
562	158
563	158
564	158
565	158
566	158
567	158
568	158
569	158
570	158
571	158
572	158
573	158
574	158
575	158
576	158
577	158
578	158
579	158
580	158
581	158
582	158
583	158
584	158
585	158
586	158
587	158
588	158
589	158
590	158
591	158
592	158
593	158
594	158
595	158
596	158
597	158
598	158
599	158
600	158
601	158
602	158
603	158
604	158
605	158
606	158
607	158
608	158
609	158
610	158
611	158
612	158
613	158
614	158
615	158
616	158
617	158
618	158
619	158
620	158
621	158
622	158
623	158
624	158
625	158
626	158
627	158
628	158
629	158
630	158
631	158
632	158
633	158
634	158
635	158
636	158
637	158
638	158
639	158
640	158
641	158
642	158
643	158
644	158
645	158
646	158
647	158
648	158
649	158
650	158
651	158
652	158
653	158
654	158
655	158
656	158
657	158
658	158
659	158
660	158
661	158
662	158
663	158
664	158
665	158
666	158
667	158
668	158
669	158
670	158
671	158
672	158
673	158
674	158
675	158
676	158
677	158
678	158
679	158
680	158
681	158
682	158
683	158
684	158
685	158
686	158
687	158
688	158
689	158
690	158
691	158
692	158
693	158
694	158
695	158
696	158
697	158
698	158
699	158
700	158
701	158
702	158
703	158
704	158
705	158
706	158
707	158
708	158
709	158
710	158
711	158
712	158
713	158
714	158
715	158
716	158
717	158
718	158
719	158
720	158
721	158
722	158
723	158
724	158
725	158
726	158
727	158
728	158
729	158
730	158
731	158
732	158
733	158
734	158
735	158
736	158
737	158
738	158
739	158
740	158
741	158
742	158
743	158
744	158
745	158
746	158
747	158
748	158
749	158
750	158
751	158
752	158
753	158
754	158
755	158
756	158
757	158
758	158
759	158
760	158
761	158
762	158
763	158
764	158
765	158
766	158
767	158
768	158
769	158
770	158
771	158
772	158
773	158
774	158
775	158
776	158
777	158
778	158
779	158
780	158
781	158
782	158
783	158
784	158
785	158
786	158
787	158
788	158
789	158
790	158
791	158
792	158
793	158
794	158
795	158
796	158
797	158
798	158
799	158
800	158
801	158
802	158
803	158
804	158
805	158
806	158
807	158
808	158
809	158
810	158
811	158
812	158
813	158
814	158
815	158
816	158
817	158
818	158
819	158
820	158
821	158
822	158
823	158
824	158
825	158
826	158
827	158
828	158
829	158
830	158
831	158
832	158
833	158
834	158
835	158
836	158
837	158
838	158
839	158
840	158
841	158
842	158
843	158
844	158
845	158
846	158
847	158
848	158
849	158
850	158
851	158
852	158
853	158
854	158
855	158
856	158
857	158
858	158
859	158
860	158
861	158
862	158
863	158
864	158
865	158
866	158
867	158
868	158
869	158
870	158
871	158
872	158
873	158
874	158
875	158
876	158
877	158
878	158
879	158
880	158
881	158
882	158
883	158
884	158
885	158
886	158
887	158
888	158
889	158
890	158
891	158
892	158
893	158
894	158
895	158
896	158
897	158
898	158
899	158
900	158
901	158
902	158
903	158
904	158
905	158
906	158
907	158
908	158
909	158
910	158
911	158
912	158
913	158
914	158
915	158
916	158
917	158
918	158
919	158
920	158
921	158
922	158
923	158
924	158
925	158
926	158
927	158
928	158
929	158
930	158
931	158
932	158
933	158
934	158
935	158
936	158
937	158
938	158
939	158
940	158
941	158
942	158
943	158
944	158
945	158
946	158
947	158
948	158
949	158
950	158
951	158
952	158
953	158
954	158
955	158
956	158
957	158
958	158
959	158
960	158
961	158
962	158
963	158
964	158
965	158
966	158
967	158
968	158
969	158
970	158
971	158
972	158
973	158
974	158
975	158
976	158
977	158
978	158
979	158
980	158
981	158
982	158
983	158
984	158
985	158
986	158
987	158
988	158
989	158
990	158
991	158
992	158
993	158
994	158
995	158
996	158
997	158
998	158
999	158
1000	158
1001	158
1002	158
1003	158
1004	158
1005	158
1006	158
1007	158
1008	158
1009	158
1010	158
1011	158
1012	158
1013	158
1014	158
1015	158
1016	158
1017	158
1018	158
1019	158
1020	158
1021	158
1022	158
1023	158
1024	158
1025	158
1026	158
1027	158
1028	158
1029	158
1030	158
1031	158
1032	158
1033	158
1034	158
1035	158
1036	158
1037	158
1038	158
1039	158
1040	158
1041	158
1042	158
1043	158
1044	158
1045	158
1046	158
1047	158
1048	158
1049	158
1050	158
1051	158
1052	158
1053	158
1054	158
1055	158
1056	158
1057	158
1058	158
1059	158
1060	158
1061	158
1062	158
1063	158
1064	158
1065	158
1066	158
1067	158
1068	158
1069	158
1070	158
1071	158
1072	158
1073	158
1074	158
1075	158
1076	158
1077	158
1078	158
1079	158
1080	158
1081	158
1082	158
1083	158
1084	158
1085	158
1086	158
1087	158
1088	158
1089	158
1090	158
1091	158
1092	158
1093	158
1094	158
1095	158
1096	158
1097	158
1098	158
1099	158
1100	158
1101	158
1102	158
1103	158
1104	158
1105	158
1106	158
1107	158
1108	158
1109	158
1110	158
1111	158
1112	158
1113	158
1114	158
1115	158

INDEX OF BLOCK NUMBERS TRANSFERRED FROM OLD EDITION (1891)

BLOCK NUMBER	OLD MAP SHEET	OLD MAP VOL.	NEW MAP sheet	NEW MAP VOL.
49	56	2	156	2
50	56	2	156	2
54	56	2	156	2
55	56	2	156	2
56	56	2	156	2
57	56	2	156	2
90	60	2	127	2
91	60	2	133	2
92	60	2	133	2
93	60	2	133	2
94	60	2	132	2
95	60	2	132	2
96	60	2	132	2
97	73	2	172	2
98	73	2	162	2
101	53	2	127	2
102	53	2	127	2
114	48	2	160	2
155	54	2	128	2
156	54	2	128	2
159	55	2	152	2
160	61	2	152	2
161	61	2	152	2
162	61	2	134	2
163	61	2	134	2
164	68	2	151	2
166	68	2	150	2
166	68	2	151	2
167	68	2	150	2
168	65	2	173	2
169	65	2	173	2
170	65	2	173	2
171	65	2	173	2
172	65	2	177	2
173	65	2	177	2
176	62	2	163	2
177	62	2	163	2
178	62	2	163	2
179	62	2	163	2
206	48	2	160	2
207	63	2	155	2
209	56	2	155	2
209	63	2	155	2
210	63	2	155	2
211	63	2	165	2
212	63	2	165	2
213	63	2	165	2
214	63	2	164	2
214	63	2	165	2
216	66	2	174	2
217	66	2	164	2
218	66	2	175	2
219	66	2	175	2
220	66	2	175	2
221	66	2	174	2
222	66	2	178	2
225	47	2	158	2
226	57	2	158	2
227	57	2	158	2
228	47	2	158	2
262	48	2	160	2
263	48	2	160	2
283	66	2	174	2
284	55	2	179	2
321	16	1	208	2
401	33	1	219	2
402	33	1	219	2
403	33	1	223	2
404	33	1	223	2
405	33	1	222	2
406	36	1	217	2
407	36	1	218	2
408	36	1	218	2
409	36	1	217	2
410	36	1	218	2
411	36	1	218	2
412	36	1	222	2
413	36	1	222	2
414	36	1	221	2
415	33	1	222	2
416	36	1	222	2
417	36	1	221	2
418	37	1	221	2
419	37	1	222	2
420	34	1	222	2
421	67	2	121	2
421	67	2	307	2
422	67	2	121	2
423	31	1	216	2
424	31	1	216	2
425	31	1	220	2
426	31	1	220	2
427	31	1	220	2
428	31	1	224	2
429	31	1	224	2
430	31	1	224	2
435	31	1	216	2
436	31	1	220	2
437	31	1	220	2
438	31	1	220	2
439	31	1	224	2
440	31	1	224	2
441	31	1	224	2
442	31	1	228	2
443	37	1	228	2
444	31	1	228	2
445	31	1	228	2
446	32	1	210	2
447	32	1	210	2
448	32	1	210	2
449	33	1	223	2
450	33	1	223	2
451	33	1	223	2
452	34	1	217	2
453	34	1	227	2
454	34	1	227	2
455	34	1	227	2
456	34	1	227	2
457	32	1	210	2
458	32	1	210	2
459	32	1	210	2
460	32	1	215	2
461	32	1	215	2
462	32	1	215	2
463	34	1	227	2
464	34	1	227	2
465	34	1	227	2
466	37	1	210	2
467	32	1	210	2
468	32	1	210	2
469	32	1	210	2
470	32	1	214	2
471	32	1	214	2
472	34	1	226	2
473	34	1	226	2
474	35	1	210	2
475	35	1	210	2
476	35	1	210	2
477	35	1	214	2
478	35	1	214	2
479	35	1	214	2
480	37	1	226	2
481	37	1	226	2
482	37	1	226	2
483	35	1	210	2
484	35	1	210	2
485	35	1	213	2
486	35	1	213	2
487	35	1	213	2
488	37	1	225	2
489	37	1	225	2
490	35	1	209	2
491	36	1	209	2
492	35	1	213	2
493	35	1	213	2
494	36	1	213	2
495	36	1	221	2
496	37	1	221	2
497	37	1	225	2
498	37	1	225	2
499	38	1	209	2
500	38	1	209	2
501	38	1	213	2
502	38	1	213	2
503	38	1	213	2
504	39	1	217	2
505	39	1	217	2
506	39	1	221	2
507	39	1	221	2
508	40	1	221	2
509	40	1	225	2
510	40	1	225	2
511	38	1	211	2
512	38	1	211	2
513	38	1	211	2
514	38	1	211	2
515	38	1	211	2
516	39	1	211	2
517	39	1	211	2
518	39	1	212	2
519	39	1	212	2
520	40	1	212	2
521	40	1	212	2
522	40	1	212	2
523	38	1	211	2
524	38	1	211	2
525	38	1	211	2
526	38	1	211	2
527	38	1	211	2
528	39	1	211	2
529	39	1	211	2
530	39	1	212	2
531	39	1	212	2
532	40	1	212	2
533	40	1	212	2
534	40	1	212	2
538	38	1	211	2
539	38	1	211	2
540	39	1	211	2
541	39	1	211	2
542	39	1	212	2
543	39	1	212	2
544	40	1	230	2
552	40	1	212	2
553	40	1	212	2
554	40	1	212	2
580	50	2	172	2
581	50	2	192	2
582	50	2	192	2
612	55	2	152	2
613	56	2	155	2
614	57	2	157	2
615	57	2	157	2
616	57	2	157	2
617	57	2	157	2
618	57	2	157	2
618	57	2	159	2
618	58	2	157	2
618	58	2	159	2
619	57	2	157	2
620	57	2	157	2
620	57	2	159	2
620	58	2	157	2
620	58	2	159	2
621	58	2	159	2
622	58	2	159	2
623	58	2	172	2
624	58	2	161	2
625	58	2	161	2
626	58	2	161	2
627	58	2	161	2
628	58	2	161	2
629	58	2	161	2
630	58	2	167	2
630	58	2	168	2
631	58	2	168	2
631	58	2	167	2
631	64	2	167	2
631	64	2	168	2
632	58	2	159	2
633	58	2	168	2
634	59	2	188	2
635	59	2	192	2
636	59	2	192	2
637	59	2	201	2
637	73	2	201	2
638	59	2	188	2
639	59	2	192	2
640	59	2	201	2
641	59	2	201	2
642	59	2	191	2
643	59	2	191	2
644	59	2	201	2
645	59	2	191	2
646	59	2	201	2
650	73	2	201	2
651	73	2	201	2
652	73	2	201	2
653	73	2	201	2
654	73	2	201	2
655	58	2	157	2
655	58	2	159	2
656	58	2	172	2
659	60	2	132	2
660	63	2	155	2
661	63	2	165	2
662	63	2	165	2
665	64	2	166	2
666	64	2	166	2
668	64	2	169	2
669	64	2	176	2
670	64	2	167	2
671	64	2	167	2
674	64	2	168	2
676	67	2	149	2
677	67	2	145	2
678	67	2	145	2
679	68	2	177	2
680	69	2	184	2
681	69	2	184	2
682	69	2	149	2
682	69	2

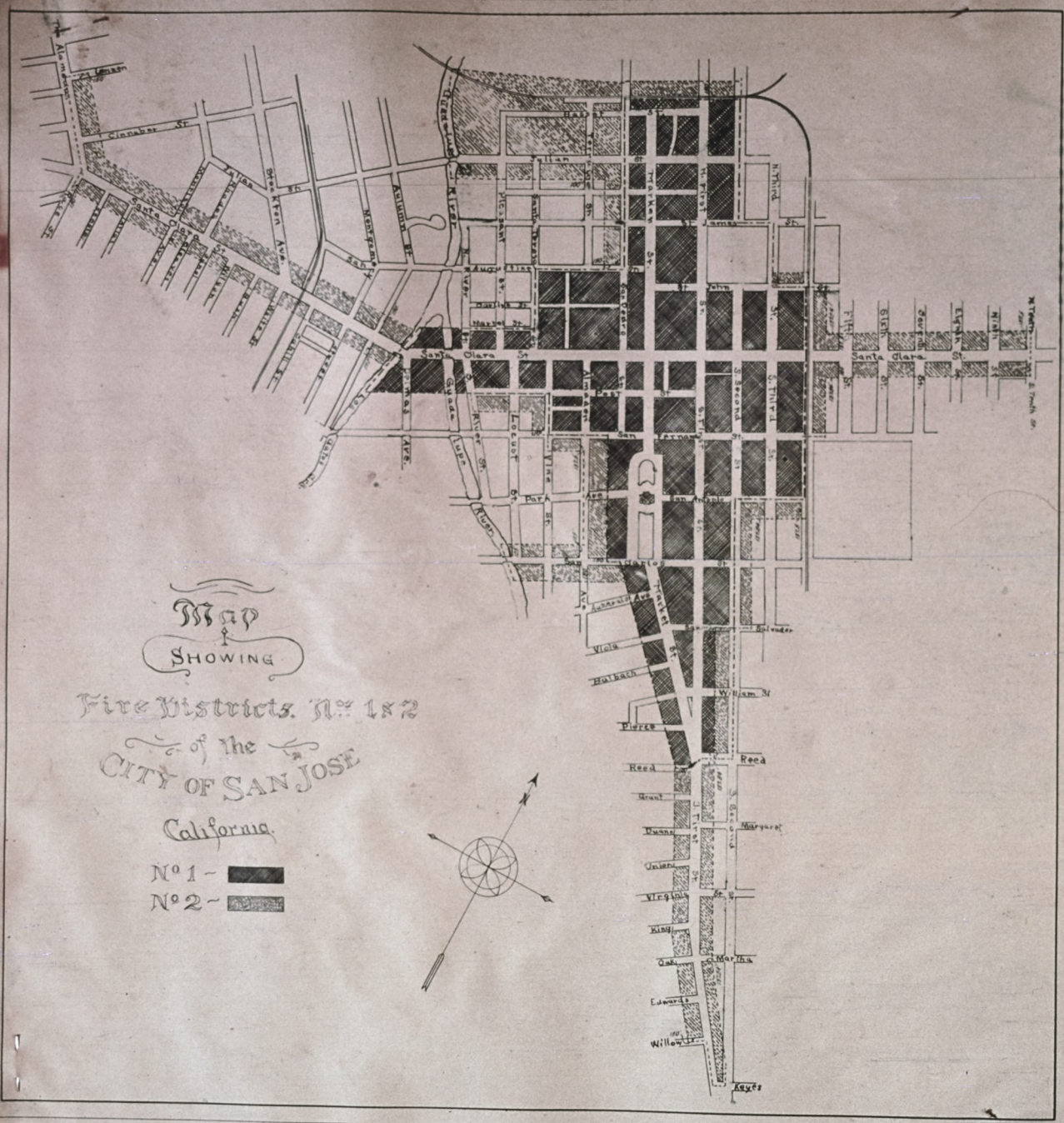
Map
Showing
Fire Districts. No. 1 & 2
of the
City of San Jose
California
No 1 ~
No 2 ~
Santa Clara St
Santa Clara St
Alameda
Cinnabar St
Lewis St
Stockton Ave
Ashworth Ave
Newhall St
Ashworth Ave
Guadalupe River
Guadalupe River
Lorenzo St
Lincoln St
Delmas Ave
Gardner St
Park Ave
Park St
Vine St
Locust St
Guadalupe River
Guadalupe River
Lincoln Ave
Lincoln St
Meridian Ave
Market St
Market St
Lincoln Ave
Viola
Holbach
Pierce
Reed
Reed
Grant
Dunne
Union
Virginia
King
Oak
Edwards
Willow
Keyes
Balbach
William St
Margaret
St Martha
Fifth St
Sixth St
Seventh St
Eighth St
Ninth St
N Third St
N Fourth St
N Fifth St
N Sixth St
N Seventh St
N Eighth St
N Ninth St
N Tenth St
Second St
Third St
Fourth St
Fifth St
Sixth St
Seventh St
Eighth St
Ninth St
Tenth St
Eleventh St
Twelfth St
Thirteenth St
Fourteenth St
Fifteenth St
Sixteenth St
Seventeenth St
Eighteenth St
Nineteenth St
Twentieth St
Twenty First St
Twenty Second St
Twenty Third St
Twenty Fourth St
Twenty Fifth St
Twenty Sixth St
Twenty Seventh St
Twenty Eighth St
Twenty Ninth St
Thirty St
Thirty First St
Thirty Second St
Thirty Third St
Thirty Fourth St
Thirty Fifth St
Thirty Sixth St
Thirty Seventh St
Thirty Eighth St
Thirty Ninth St
Forty St
Forty First St
Forty Second St
Forty Third St
Forty Fourth St
Forty Fifth St
Forty Sixth St
Forty Seventh St
Forty Eighth St
Forty Ninth St
Fifty St
Fifty First St
Fifty Second St
Fifty Third St
Fifty Fourth St
Fifty Fifth St
Fifty Sixth St
Fifty Seventh St
Fifty Eighth St
Fifty Ninth St
Sixty St
Sixty First St
Sixty Second St
Sixty Third St
Sixty Fourth St
Sixty Fifth St
Sixty Sixth St
Sixty Seventh St
Sixty Eighth St
Sixty Ninth St
Seventy St
Seventy First St
Seventy Second St
Seventy Third St
Seventy Fourth St
Seventy Fifth St
Seventy Sixth St
Seventy Seventh St
Seventy Eighth St
Seventy Ninth St
Eighty St
Eighty First St
Eighty Second St
Eighty Third St
Eighty Fourth St
Eighty Fifth St
Eighty Sixth St
Eighty Seventh St
Eighty Eighth St
Eighty Ninth St
Ninety St
Ninety First St
Ninety Second St
Ninety Third St
Ninety Fourth St
Ninety Fifth St
Ninety Sixth St
Ninety Seventh St
Ninety Eighth St
Ninety Ninth St
One Hundred St

KEY
Fire proof construction.
Stone, concrete or concrete block construction.
Iron building.
Brick building with brick or metal cornice.
" " " frame cornice.
" " " stone front.
" " " iron front.
" " " frame side.
House on roof: three sides frame
" " " all
Brick building with french or mansard roof.
Frame building
" " iron clad
Brick building adjoining stone building with brick party wall.
Stone building adjoining brick building with side of brick building supported by stiffening
Wall 14" no opening through it.
" " with openings.
Fire wall 6 inches above roof.
" " 12
" " 18
" " 24
Unprotected opening in division wall
Opening 1" x 2" with iron door
" " " standard doors
Openings with wired glass doors.
Windows with iron shutters.
Wired glass window with wooden sash & wooden frame
" " " metal sash & metal frames
Window opening in first story
" " " second "
Windows " " and third stories
" " " fourth "
Stable
Steam Boilers.
Chimneys. S.P.-Stove pipe.
Iron chimney 50 ft. high with spark arrester.
T.C. Terra cotta chimney. C.B.C. Cement brick chimney.
C.C. Concrete block chimney. F.C. Patent chimney.
(All buildings on which chimney outlines are not shown, have brick chimneys)
Closed elevator shaft. AFA Automatic fire alarm.
Open. IEP Independent electric plant.
Frame enclosed elevator. Hf Force pump.
Hoist from basement to first floor only.
Fire alarm box. Water pipes
Automatic sprinklers. Hydrants.
Fire escape with stand pipe having steamer connection.
Outside stand pipe with steamer connection.
Fire escape. Vertical pipe. Elevation
127 Reference to adjoining sheet.
Fire engine house, as shown on key map.
Fire alarm box.
NOTE. FIRE LIMITS, District No 1, outlined by red line
" 2 " green line
(SEE GENERAL REPORT)
Corrected to
Aug 26 2011
THE ALAMEDA
SANTA CLARA ST.
MOORPARK
SAN JOSE
MERIDIAN
HAMILTON
SCALE 1000 FT. TO AN INCH (APPROX.)
General Index to Volumes
Town of South Park

121
123
POPLAR
2028
ALAMEDA WAY
428
O'BRIEN CT.
2011
AV.
SCALE 200 FT. TO ONE INCH.
270
421
2017
MORRIS COURT
NEWHALL
THE ALAMEDA
DAVIS
888
1803
230
1602
MOORE
NEWHALL
MORSE
1621
McKENDRIE
1601
1622
1623
230
CHAPMAN
1627
1624
1626
MOORE
NEWHALL
GREENWOOD AV.
DAVIS
1628
2029
PARK AV.
CYPRESS
WAY
1901
ALTWOOD
PARK
Scale 100 ft. to One Inch.
1902
1903
231
INDEX
INDEX

San Jose, Cal. Vol. 7
122
123
THE ALAMEDA
137
138
Scale 100 ft to an inch
697
696
695
690
148
122
MORSE
McKENDRIE
HEDDING
UNIVERSITY AV.
EMORY
EMORY CT.
1620
1619
1618
121
CHAPMAN
AV.
NAGLEE
1629
1630
1631
1632
139
PARK AV.
1905
1906
1907
McDANIEL AV.
1904
BURRELL CT.
BURRELL
HEDDING
Scale 100 Ft. to One Inch
1904
231
103

San Jose Cal. Vol. 2
123
Scale 100 Ft to an Inch
O'Brien Court
Campbell Av.
Delno
Block
1598
1598½
421
1597
1588
1587
Spar Co.
Newhall
1599
1596
1589
1586
Hamline
Poplar
1600
1595
1590
1585
Morris
124
Av.
Stockton
Laurel
Elm
Myrtle
The Alameda
702
703
1591
1584
McKendrie
Shell Co. of California
Oil Storage Yard
701
704
725
724
723
122
Hedding
Scale 100 Ft. to One Inch.
137
135
INDEX
123

SCALE 100 FT. TO AN INCH

SCALE 100 FT TO AN INCH

See Volume One

INDEX
123
125
INDEX

SUBDIVIDED
Guadalupe Creek
Hobson Avenue
W. Empire St.
Clayton Pl.
Santa Teresa St.
Fox St.
Palmer St.
Hobson Avenue
1511
1512
ANITA
1514
1515
1516
VENDOME
W. EMPIRE
LENZEN AV.
1530
125
1527
1528
1529
SEYMOUR
HOBSON
SPRING
1534
1533
1532
127
WALNUT
80
1531
1555
1556
SOUTHERN PACIFIC RAILROAD YARD
Autumn St.
Cinnabar St.
Montgomery St.
132
Scale 100 Ft. to One Inch.
Linden Pl.
MONTGOMERY St.
131

INDEX
124
123
125
127
INDEX

See Volume One

INDEX
123
125
127
129
INDEX

San Jose City No. 2
130
Seymour St.
125
LOCUST
1562
1561
ASBURY
POLHEMUS
129
CHESTNUT
131
1575
1576
Building Material
Paint Wh. Hd.
Western Granite Works
T. O'Neil Co.
Seaside Oil Co.
STOCKTON
AV.
136
Scale of Feet
142
Villa Av.

INDEX
121
123
125
127
129
131
INDEX

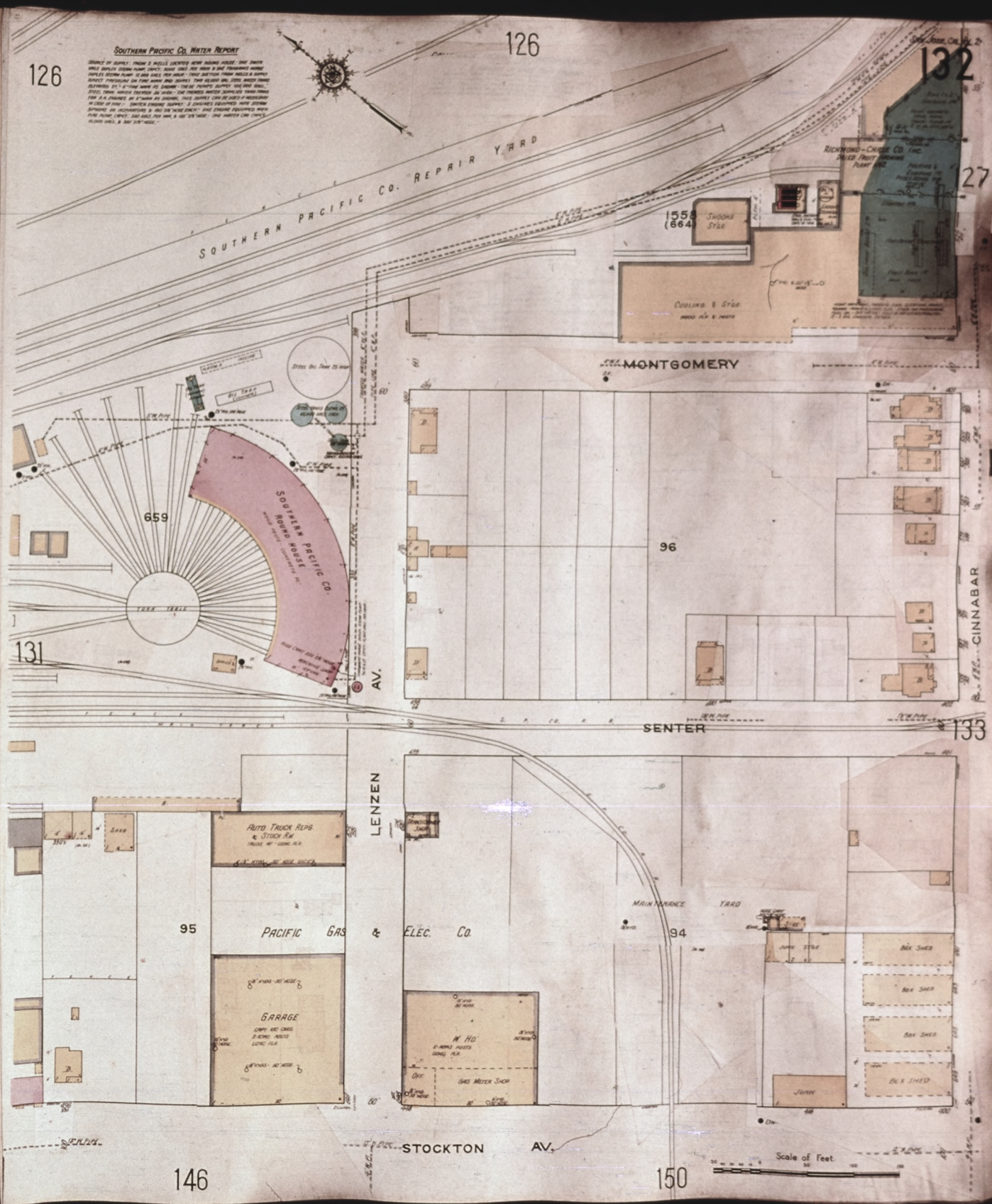
SOUTHERN PACIFIC CO. WATER REPORT
126
126
132
127
SOUTHERN PACIFIC CO. REPAIR YARD
RICHMOND-CHASE CO. INC.
PACKED FRUIT PROCESSING PLANT
1558 (664)
SHOONS STGE.
COOLING & STGE.
MONTGOMERY
659
SOUTHERN PACIFIC CO. ROUND HOUSE
96
CINNABAR
131
AV.
SENTER
133
LENZEN
AUTO TRUCK REPG. & STOCK PK.
95
PACIFIC GAS & ELEC. CO.
MAINTENANCE YARD
94
GARAGE
W. HO.
GAS METER SHOP
JUNK STGE.
BOX SHED
BOX SHED
BOX SHED
BOX SHED
JUNK
STOCKTON AV.
Scale of Feet.
146
150

INDEX
121
123
125
127
129
131
133
INDEX

127

MONTGOMERY

MONTGOMERY ST. (P.R.R.)

91

JARMAN ALLEY

COTTAGE LANE

89

92

Shipping

(Senter)

132 SENTER 134

The Union Ice Co's. Factory No 7

CINNABAR

W. JULIAN

Warehouse

Warehouse

Warehouse

93

Cannery

W. Hse.

Richmond-Chase Co. Inc. Plant No 4.

STOCKTON AV.

Scale of Feet.

150

151

Union Ice Co's Factory No 7

W. Julian St.

San Jose Cal. 1
134
128
MONTGOMERY
LUMBER SHED
GAS HOLDER
SAN AUGUSTINE
162
S. H. CHASE LUMBER CO'S. YARD
(For Report See Sheet 152)
NO MATCHING
STORAGE SHED
ICE HOUSE
SAN JOSE ICE & COLD STORAGE CO.
ICE & COLD STORAGE
San Jose Ice & Cold Storage Co.
152
133
SENTER
W. JULIAN
BOX MATERIAL STORAGE
BOX MATCHING STGE
LUMBER PILES
163
PARKHURST
WESTERN FOUNDRY
SMITH MFG. CO.
CANNERS & FRUIT PACKERS MACH'Y.
SAN JOSE INCEDIONE & BUILDER SUPPLY CO.
LUMBER YARD
STGE.
LAR.
SIGNS & PAINTS
STOCKTON AV.
THE ALAMEDA
151
173
CLINTON A.
WHITE ST.
Scale of Feet.

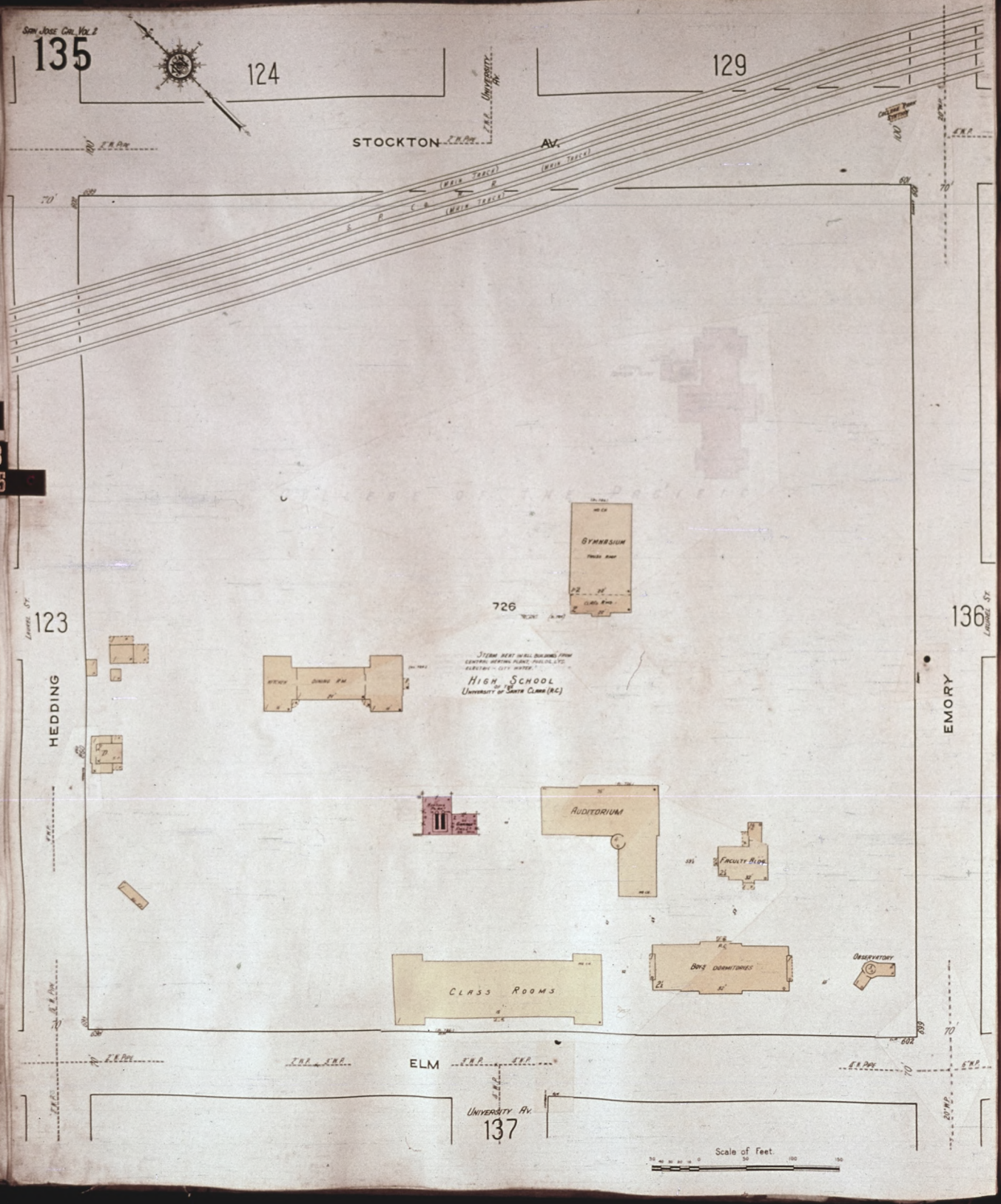

INDEX
123
125
127
129
131
133
135
INDEX

129
130
STOCKTON AV.
713
714
LAUREL
135
142
EMORY
ASBURY
POLHEMUS
712
711
Wood Shed
WOOD YARD
ELM
138
Scale of Feet.

INDEX
121
123
125
127
129
131
133
135
137

136
ELM
1594
1593
MYRTLE
37
EMORY
ASBURY
POLHEMUS
694
693
THE ALAMEDA
Scale of Feet
122
NABLE AV
140

INDEX
121
123
125
127
129
131
133
135
137
139
INDEX



San Jose, Cal. No. 2
140
122
NAGLEE AV.
138
1616
689
139
RANDOL AV.
MORSE
THE ALAMEDA
141
1615
688
FREMONT
Scale of Feet
144

INDEX
121
123
125
127
129
131
133
135
137
139
141
INDEX

San Jose Cal. Vol. I
142
LAUREL ST
136
POLHEMUS
ELM
VILLA COURT
1583
130
AV.
141
VILLA AV.
STOCKTON
1582
131
SCHIELE AV.
HOOVER AV.
146
Scale of Feet.

SAN JOSE, CAL. VOL. 2
143
139
FREMONT
CHAPMAN
1635
1614
SINGLETARY AV.
1912
1636
MAGNOLIA AV.
144
PARK AV.
1913
1637
HESTER
WESTER ST.
1638
1613
TILLMAN AV.
1914
SHASTA AV.
147
Scale of Feet
INDEX
123
125
127
129
131
133
135
137
139
141
143

140
144
FREMONT
MORSE
1614
1604
SINGLETARY AV.
687
143
MAGNOLIA AV.
145
THE ALAMEDA
686
HESTER
HESTER THEATRE
1613
685
SHASTA AV.
148
HENRY PL.
Scale of Feet

INDEX
121
123
125
127
129
131
133
135
137
139
141
143
145


142
SCHIELE AV.
1581
HARDING AV.
HOOVER AV.
1581½
PERSHING AV.
131
STOCKTON AV.
45
1580
132
LENZEN AV.
Scale of Feet.
150

SAN JOSE, CAL. VOL. 2
147
143
SHASTA
AV.
1639
1612
HANCHETT
(BUSCH)
AV.
PARK
AV.
1640
TILLMAN
AV.
1611
148
MARTIN
AV.
193
641
1610
SIERRA
AV.
153
Scale of Feet.

San Jose, Cal. Vol. 2
148
144
SHASTA AV.
HENRY PL.
1612
1605
2nd Presbyterian Church
Market
HANCHETT (BUSCH) AV.
149
147
1611
SEQUOIA AV.
THE ALAMEDA
684
MARTIN AV.
1610
1606
RACE
SIERRA AV.
181
154
Scale of Feet.

SAN JOSE CAL. VOL. 2
149
145
LENZEN AV.
TYNAN LUMBER CO.
LUMBER SHED
LUMBER
PLANING MILL
CAR HOUSE
SAN JOSE RAILROADS
OFFICES
676
THE FREDERICKSBURG BREWERY, OWNER
STORAGE OLD MATERIAL
148
THE ALAMEDA
AUTO REPS.
BEER CELLARS & FERMENTANS
GERMINATING BLDG.
CLEANING BLDG.
THE FREDERICKSBURG BREWERY
THE SAN FRANCISCO BREWERIES, LTD. OWNERS
CINNABAR
150
143
145
147
149
HESTER APARTMENTS
682
THE ALAMEDA
181
Scale of Feet.
151

146
LENZEN AV.
150
SAN JOSE, CAL. VOL. 2
BROAD CITY GLASS CO.
LITHOGRAPHING
LABEL PRINTING
MUIRSON LABEL CO.
SASH & DOOR FAC.
LUMBER STORE
GLASSWARE STORE
1579
676
132
BISHOP
149
CINNABAR
STOCKTON AV.
AUTO CAMP
N. MORRISON
682
167
133
W. JULIAN
N. MORRISON
151
Scale of Feet.

SAN JOSE CAL VOL 2
151
N. MORRISON
W. JULIAN
RHODES COURT
CLINTON PL.
STOCKTON AV.
THE ALAMEDA
150
167
133
166
165
164
134
149
177
181
682
173
Auto Sales & Service
Furne Fac.
General Auto Service
Sanitarium
Scale of Feet

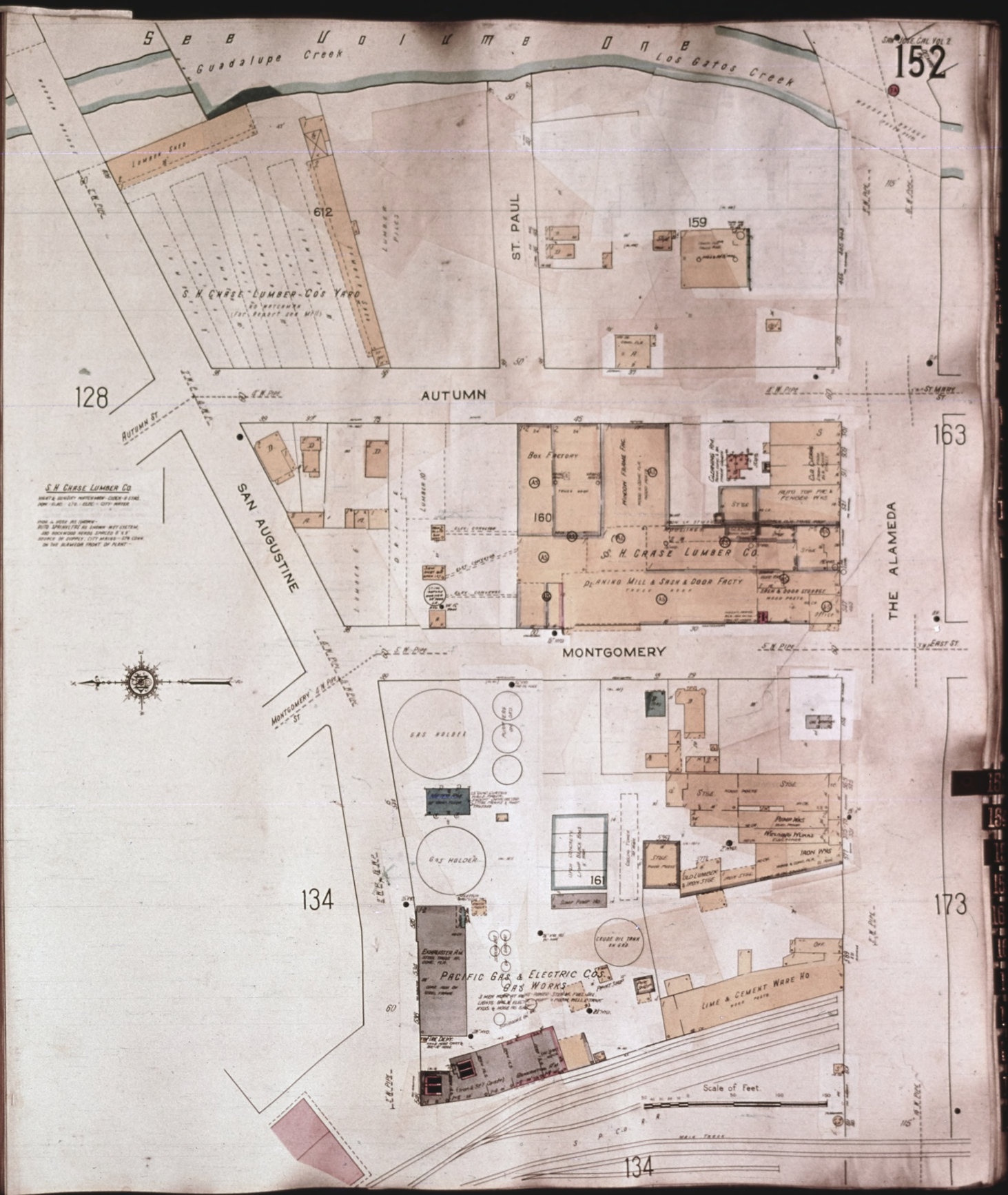
See Volume One
Guadalupe Creek
Los Gatos Creek
152
Lumber Shed
612
S. H. Chase Lumber Co's Yard
159
ST. PAUL
128
AUTUMN
Autumn St.
163
Box Factory
160
S. H. Chase Lumber Co.
Planing Mill & Sash & Door Facty
SAN AUGUSTINE
THE ALAMEDA
MONTGOMERY
Montgomery St.
East St.
Gas Holder
Gas Holder
161
134
173
Pacific Gas & Electric Co.
Gas Works
Lime & Cement Ware Ho
Scale of Feet
134

SIERRA AV.
147
193
AV.
1642
1609
YOSEMITE AV.
PARK
1643
154
1608
TILLMAN AV.
MARIPOSA AV.
196
149
151
153
1644
1607
PARK AV.
183
RACE
182
Scale of Feet.

San Jose, Cal. Vol. 2
154
148
SIERRA AV.
Sequoia Av
1609
YOSEMITE AV.
153
1608
RACE
MARIPOSA AV.
1607
182
154
181
CEMETERY
1990
County Infirmary's Stables
Childrens Preventorium
For Location See Key Map
Employees Quarters
COUNTY INFIRMARY
GARDEN
Kitchen
Hospital Building
Wards
Chicken Houses
Isolation Building
Tuberculosis Ward
Scale of Feet
SAN JOSE & LOS GATOS RD.
NO EXPOSURE

W. SAN FERNANDO
MAURER BROS
MARCH SPECIALTY CO.
Guadalupe Creek
S. RIVER
660
209
165
156
Scale of Feet
PARK AV.
DELMAS AV.
SPENCER AV.
RED STAR LAUNDRY
AUTOS
FIRE DEPT. CHEMICALS
AUTO REPAIR
210
207
166
613
PREVOST
W. SAN CARLOS
157

See Volume One

W. SAN FERNANDO

S. RIVER

PARK AV.

LOCUST

VINE

ALMADEN AV.

W. SAN CARLOS

Guadalupe Creek

54

55

50

56

57

155

158

St. Joseph's Primary, Grammar & High School (R.C.)

Girls' School

Boys' School

Assembly Hall

Sisters of the Holy Family

St. Elizabeth's Presbyterian Lowing Home

Golden West Iron Works

Carbolic Shop

Elec. Shop

Scale of Feet.

Concrete Bridge

157
W. SAN CARLOS
155
166
619
617
614
HARRON
615
AV.
AV.
AUZERAIS AV.
(W. SAN SALVADOR)
158
DELMAS
SPENCER
PREVOST
616
167
620
618
CHARLESTON WAY
655
(616)
Guadalupe Creek
W. WILLIAM
159
Scale of Feet
BALBACH ST.
157
155
153
151
149
147
145
143
141
139
137
135
133
1
9
7

San Jose, Cal. Vol. 2
W. SAN CARLOS
156
158
614
226
225
HARPON
615
Gen'l Auto Service
Auto Repairs
Auto Repair
Candy Factory
Candy Stock & Packing
Road to Creek
Wooden Bridge (Fence Over)
Guadalupe
Creek
AUZERAIS
AUZERAIS AV.
(W. San Salvador)
157
616
VINE
AV.
R. HELLWIG
Iron Works
227
French Bakery
228
ALMADEN AV.
(Orchard)
Kindergarten
San Jose
Public Schools
Individual
Wash Laundry
CHARLESTON WAY
Scale of Feet
BALBACH
160

9
1
33
35
37
39
141
143
145
147
149
151
153
155
157
159

SAN JOSE, CAL. VOL. 2
160
158
RALEIGH
Guadalupe Creek
1679
159
LOCUST
114
VINE
263
ALMADEN AV.
(ORCHARD)
COLFAX
632
206
262
GRANT
162
Scale of Feet

161
159
GRANT
628
626
624
BROWN AV.
DELMAS AV.
SPENCER AV.
PREVOST
SYCAMORE
629
627
625
1692
LOCKNER LAUNDRY
HOME
Guadalupe Creek
186
187
Scale of Feet.


160
GRANT
PALM
72
1695
LOCUST
PLAY GROUNDS
PLAY GROUNDS
SACRED HEART SCHOOL (R.C.)
1696
OPEN COURT
AUDITORIUM
STAGE
GYMNASIUM
WOODROW WILSON JUNIOR HIGH SCHOOL
MANUAL TRAINING
MACH. SHOP
VINE
98
ALMADEN AV.
W. VIRGINIA
188
172
Scale of Feet

See Volume One
DELMAS AV.
176
W. SAN FERNANDO
Ch. GIFFORD RWY.
165
Los Gatos Creek
177
PUMP REPS.
KEGS & TIRE SERVICE
MACH. SHOP
WELDING
BL'SM AUTO SPRING FAC.
THE ALAMEDA
152
S. AUTUMN
(ST MARY)
MACHINE SHOP
BRADFORD MFG. CO.
MACH. SHOP & PUMPS
178
METAL PATTERN SHOP
PATTERN SHOP
WELDING
FRISBIE ST.
179
S. MONTGOMERY (EAST)
173
Scale of Feet.

SAN JOSE, CAL. VOL. 2
164
165
166
169
JOSEFA
LORRAINE AV.
S. MONTGOMERY
ALAMEDA ST.
PARK AV.
LOS GATOS CREEK
W. SAN CARLOS
KEARNEY
PINE
174
175
214
217
1656
1655
1657
1658
CLO. CLEANING
AUTO PAINT'G.
AUTOS & STOR.
IRON WORKS
WORK SHOP
DAYCE HALL
ELEC. AERIAL FAC.
PACIFIC TRUCK SERVICE, INC.
Scale of Feet

DELMAS 155 AV.
LAKEHOUSE AV.
WALNUT
GIFFORD (PLEASANT AV.) AV.
W. SAN FERNANDO
PARK AV.
FLORENCE WAY (GARDNER AV.)
JOSEFA
S. AUTUMN
S. MONTGOMERY (LAND)
Los Gatos Creek
Consolidated Laundry
Pacific Telephone & Telegraph Co.
Cal. Planing Mill Co.
Planing Mill
Lumber Shed
Shed
Apartments
The Church of Latter Bethel
Scale of Feet
163
174
164
166
661
662
212
211
213
1652 (663)
1653
1654 (664)
214

155
157
DELMAS AV.
211
665
WALNUT
213
65
GIFFORD AV.
(PLEASANT PK)
GIFFORD AV.
167
1653
FLORENCE WAY (GARDNER PK)
W. SAN CARLOS
AUZERAIS AV.
(W. SAN SALVADOR)
666
(667)
1654
PLUMBER
JOSEFA
LORRAINE PK
164
GRANADA ST
169
Scale of Feet.

San Jose, Cal. Vol. 2.
167
166
AUZERAIS AV.
(W. SAN SALVADOR)
169
170
JOSEFA
GARDINER AV.
MINOR AV.
DELMAS AV.
W. WILLIAM
W. William St.
157
159
168
1676
671
670
631
630
Scale of Feet.

SAN JOSE, CAL. VOL. 2.
168
167
167
170
170
161
185
186
W. WILLIAM
GARDINER PL.
JOSEPH ST.
GARDINER SCHOOL (PUBLIC)
CLASS ROOMS
CLASS RMS.
CLASS RMS.
CLASS ROOMS
S. MARTIN AV.
WILLIS AV.
MINOR AV.
DELMAS AV.
BROWN AV.
HOME
631
630
674
691
633
PRINTING
Scale of Feet.

169
166
167
JOSEFA
1680
668
1675
COLUMBIA AV.
ILLINOIS AV.
1681
170
W. SAN CARLOS
AUZERAIS AV.
(W. SAN SALVADOR)
164
BIRD AV.
1673
1682
S. ROYAL
1672
BASE BALL GROUNDS
176
171
171
Scale of Feet

167
JOSEFA
1680
ILLINOIS AV.
W. WILLIAM
168
S. MARTIN AV.
69
1681
BIRD AV.
1690
BIRD AV.
1682
S. ROYAL
HULET
1688
HOME
185
171
HARRISON AV.
199
Scale of Feet.

Base Ball Grounds
1672
169
176
169
170
198
199
AUZERAIS AV.
(Fr. San Salvador)
S. ROYAL
NAGLEE
GREGORY AV.
HANNAH AV.
HARRISON AV.
HOME
1683
1684
1685
1687
Scale of Feet

SAN JOSE CAL. VOL. 2
172
162
159
GRANT
W. VIRGINIA
Hedges Bridge
Prevost St.
623
97
Guadalupe Creek
Brown Pl.
161
Sycamore St.
KILLARNEY PL.
162
188
PALM
VINE
ALMADEN AV.
(ORCHARD)
King St.
OAK
KILLARNEY PL.
656
580
EDWARDS AV.
192
Scale of Feet
187
W. VIRGINIA
188

173

163

S. MONTGOMERY

(WEST)

Frederic St.

S. B. Pipe

E. B. Pipe

Playground Appliance Mfg.

1st Spiritual Union

Auto Polish

Platform Porch

Cabinet Shop

138

STOVER ALLEY

CRANDALL

189

152

CAHILL

Wheel St.

Storage

Storage

Storage

Southern Pacific Co., Owners

West San Jose Depot

174

THE ALAMEDA

S. P. Co. R. R.

Main Tracks

Lumber Shed

170

Lime & Cement Rock Bin

W. SAN FERNANDO

134

WHITE

California Packing Corp'n Off's

Sheet Metal Bldg.

Part of C.P.C. Plant No. 51.

Fruit Bins 1st

Grading, Packing & Processing 2nd

171

Dried Fruit Packing

Weigh Stop

Dried Fruit Grading & Packing

California Packing Corporation Plant No. 51

(Formerly)

Griffin & Skelley Co.

Dried Fruit Packing

151

BUSH

Cal. Packing Corp'n Plant No. 51

(Formerly)

Griffin & Skelley Co.

Dried Fruit Packers

177

Scale of Feet

50 0 50 100 150

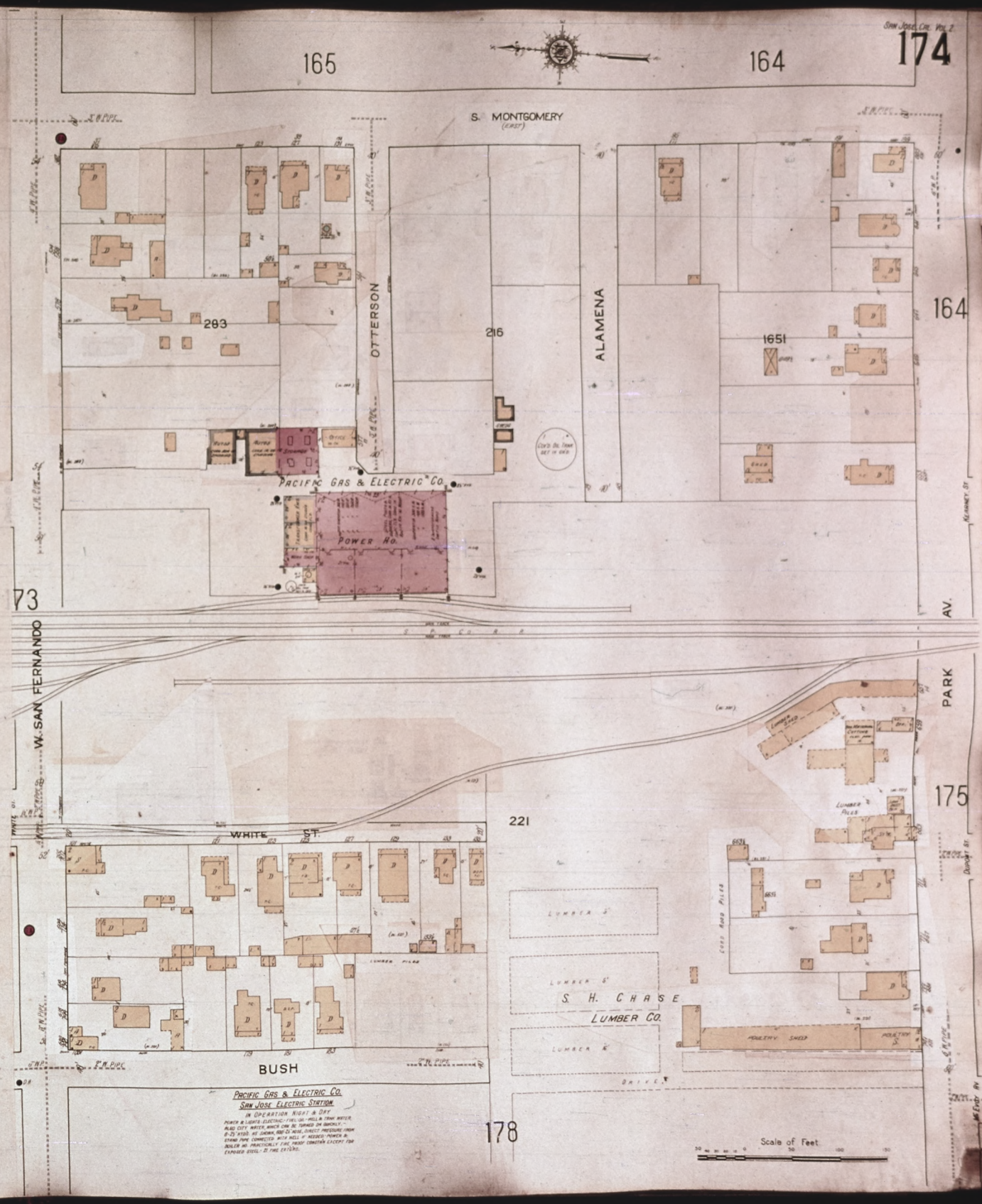

PACIFIC GAS & ELECTRIC CO.
SAN JOSE ELECTRIC STATION
IN OPERATION NIGHT & DAY
POWER & LIGHTS - ELECTRIC - FUEL OIL - WELL & TOWN WATER.
PUBLIC CITY WATER, WHICH CAN BE TURNED ON QUICKLY. -
8-25" STOD. AS SHOWN, 100-25 NOZ. DIRECT PRESSURE UNDER
STAND PIPE CONNECTED WITH WELL IF NEEDED. POWER & BOILER HO. PRACTICALLY FIRE PROOF CONSTRN EXCEPT FOR EXPOSED STEEL - 25 FIRE EXTGRS.

KEARNEY
164
Los Gatos Creek
218
S. P. C. R. R. (Main Track)
1658
PINE
219
SAN JOSE PAVING CO.
174
DUPONT
HOTEL
1003
1007
PARK AV.
SAN CARLOS
Mc EVOY AV.
176
220
1005
178
SUNOL SCHOOL (PUBLIC)
Scale of Feet
SUNOL
179

169
171
Sunset Lumber Co.
1672
Los Gatos Creek
W. San Salvador
Gregory Av.
Hanchett Av.
California Packing Corporation
Plant No. 3
California Fruit Canners Association
Fruit Cannery & Dried Fruit Packing
Dried Fruit Dept.
Office
Garth
669
4
198
W. San Carlos
Dupont St.
1006
Wiggins-Hyde Packing Co.
Dried Fruit Packing
Lumber Shed
Santa Clara
Planing Mill
Engine Rm.
Lep
Glazing Co.
Sash & Door Works
1004
Tilden Lumber & Mill Co.
Lumber Yard & Mill
Lumber Pile
Driveway
Pit Stage
Nut Department
Pacific By-Products Co.
Sunol
Auzerais Av.
Scale of Feet
180

173
BUSH
WESTERN PACIFIC R.R.
FREIGHT DEPOT
172
WILSON AV.
SHEET METAL WKS.
173
SUNOL
151
THE ALAMEDA
W. SAN FERNANDO
679
LATTER DAY SAINTS
CLEAVES
730
S. MORRISON
181
Scale of Feet


174
178
BUSH
LUMBER PILES
WESTERN PACIFIC W. HO.
LUMBER PILES
S. H. CHASE LUMBER CO.
DRIVE
UNION ICE CO.
COLD STORE & PRECOOLING (INC. W.H.)
COLD STORE
FREEZING TANKS
COLD STORE
FRUIT PACKING & PRODUCE
222
175
POULTRY PRODUCERS OF CENTRAL CAL.
HANDLES EGGS & POULTRY FEED
SUNOL
77
W. SAN FERNANDO
PARK AV.
650
179
CLEAVES
(PHYLLIS)
31
S. MORRISON
Scale of Feet.
182

San Jose, Cal. Vol. 2
179
175
SUNOL
178
CLEAVES COURT
284
1659
S. MORRISON
PARK AV.
PACIFIC AV.
W. SAN CARLOS
180
LINCOLN AV.
182
1660
1661
Scale of Feet.
183

SUNOL
176
STORAGE YARD
PENINSULAR RAILWAY CO.
CAR HOUSE
CAPACITY 22 CARS
CAR REPAIRING & MACHINE SHOP
ELECTRICAL SHOP
STORAGE
1009
198
179
W. SAN CARLOS
WOOD YARD
EARL AV.
MORRIS AV.
A.J. RWSON'S
ASPHALT PLANT
CONTRACTORS YARD
AUZERAIS AV.
LINCOLN AV.
1668
197
184
Scale of Feet.


177
S. MORRISON
683½
ATLAS AV.
151
683½
KEEBLE AV.
182
THE ALAMEDA
W SAN FERNANDO
683
1645
St Leo's R.C. Church
Stone, Heat, Electric Lighting
Plaster Wks
Stable Shed
Auditorium — Skating Rink
GARLAND AV.
St Leo's R.C. School
Stone, Heat, Electric Lighting
149
Garage
Printing
Auto Service
Elec. Mot. Works
Langendorf Baking Co. Plant No. 3
RACE
148
154
Scale of Feet.

178
S. MORRISON
1649
RAINIER AV.
179
181
W. SAN FERNANDO
LITTHER AV.
1646
1647
EUGENE AV.
1648
PARK AV.
183
RACE
154
MARIPOSA AV
153
TILLMAN AV
Scale of Feet

San Jose Cal. Vol. 2
183
179
182
153
184
196
PACIFIC AV.
RACE
GRAND AV.
MERIDIAN ROAD
W. SAN CARLOS
PARK AV.
TILLMAN AV.
NORTON AV.
STEVENS CREEK ROAD
1660
1661
1662
1663
Scale of Feet.

180
680
RACE
183
W. SAN CARLOS
O'CONNOR SANITARIUM
SISTERS OF CHARITY, R. C.
Formerly San Jose Sanitarium & Home
CHAPEL
NURSES RMS.
681
197
AUZERAIS AV.
(W. SAN SALVADOR)
Scale of Feet
MERIDIAN ROAD
196
Stevens Creek Road
Douglas St.

San Jose, Cal. Vol. 2
185
170
168
HOME
1713
1712
1711
ORCHARD
S. MARTIN AV.
WILLIS AV.
JEROME
186
199
JEROME
BIRD AV.
1722
1724
FULLER AV.
1726
1727
HULL AV.
Scale of Feet.
189

San Jose Cal. Vol. 1
186
168
161
Minor Av.
HOME
ORCHARD
1710
1709
1708
SPENCER AV.
JEROME
85
187
DELMAS AV.
PREVOST
1724
1728
FULLER AV.
1727
1729
HULL AV.
Scale of Feet
190

San Jose Cal. Vol. 2.
187
161
Sycamore St.
HOME
172
W. VIRGINIA
HARLISS
188
187
1704
AV.
EDWARDS AV.
191
SYCAMORE
1707
1706
HARLISS AV.
188
Guadalupe
Creek
McLELLAND AV.
1704
187
186
JEROME
PREVOST
1731
FULLER AV.
1705
EDWARDS AV.
191
1732
HULL AV.
202
Scale of Feet.

SAN JOSE CAL. VOL. 3
188
162
W. VIRGINIA
172
W. VIRGINIA
1702
1701
172
187
HARLISS AV.
1703
PALM
LOCUST
VINE
OAK
638
634
EDWARDS
AV.
EDWARDS
AV.
191
192
Scale of Feet.


189
185
HULL AV.
1746
1745
ATLANTA AV.
(NELSON)
1747
1748
190
BIRD AV.
199
COE AV.
1750
1749
FISK AV.
MARSHALL AV.
1751
WILLIS AV.
202
BROOKS AV.
Scale of Feet
203

186

HULL AV.

1745

1741

ATLANTA AV.

89

1748

DELMAS AV.

202

PREVOST

COE AV.

1743

1742

SPENCER AV.

1749

MARSHALL AV.

202

Scale of Feet

WILLOW

191
187
Guadalupe Creek
Hall St.
187
EDWARDS
AV.
188
McLELLAND
AV.
729
HARLISS
AV.
642
PALM
1735
WILLOW
192
202
BARTLETT
AV.
McLELLAND
AV.
1940
645
LICK
AV.
643
PALM
GOODYEAR
PALM ST.
201
Scale of feet.

San Jose Cal. Vol. 2
192
188
172
EDWARDS AV.
PALM
639
635
581
WILLOW
LOCUST
VINE
ORCHARD
191
640
636
582
GOODYEAR
201
PALM ST
Scale of Feet

SAN JOSE, CAL. VOL. 2
193
SCALE 100 FT TO AN INCH
122
147
153
PARK AV.
SMITH AV.
1906
ORCHARD
McDANIEL AV.
1907
NAGLEE AV.
HANCHETT COURT
1914
1915
MARTIN AV.
1916
SIERRA AV.
1916½
COOPER AV.
196
DANA AV.
1908
1909
N. BUENA VISTA AV.
1933
NAGLEE AV.
BASCOM AV.
1930
FIELD
ORCHARD
Scale 100 Ft to One Inch.
1932
1934
1931
BROOKLYN AV.
1929
WABASH AV.
FOREST
1928
BASCOME AV.
TOPEKA AV.
CLEVELAND AV.
BROOKLYN AV.
BOSTON AV.
WABASH AV.
1935
1936
1937
1938
1939
1940
194
195


SAN JOSE, CAL. VOL. 2.
194
SCALE 100 FT. TO AN INCH
193
195
1935
1936
1937
1938
1939
1940
1941
1942
1943
1944
1945
1946
1949
1950
1951
1952
1953
1954
1955
1961
1962
1963
1964
1965
1966
1967
BAILEY AV.
CECIL AV.
STEVENS CREEK ROAD
BASCOME AV.
TOPEKA AV.
CLEVELAND AV.
BROOKLYN AV.
BOSTON AV.
WABASH AV.
OLIVE
W. SAN CARLOS (STEVENS CREEK)
PENINSULA RAILWAY COMPANY RIGHT OF WAY
(ELECTRIC)
ELLIOTT
LASWELL
VAUGHN
ARLETA
RAYMOND
IRVING
LELAND
SCOTT
FIELD
ORCHARD
RIVERSIDE CO. DRIVE
Scale 100 Ft. to One Inch.

Scale 100 ft to an inch

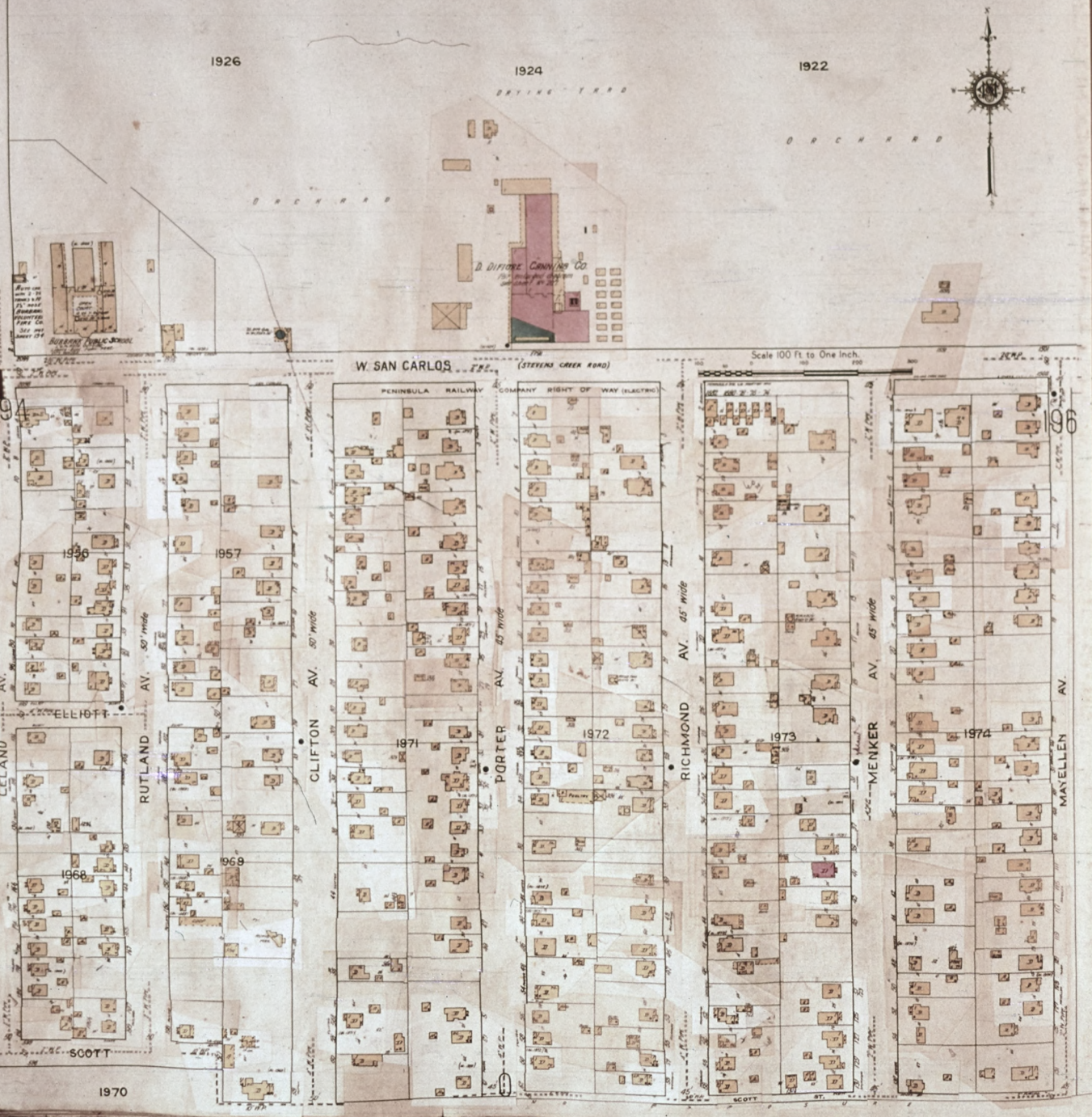

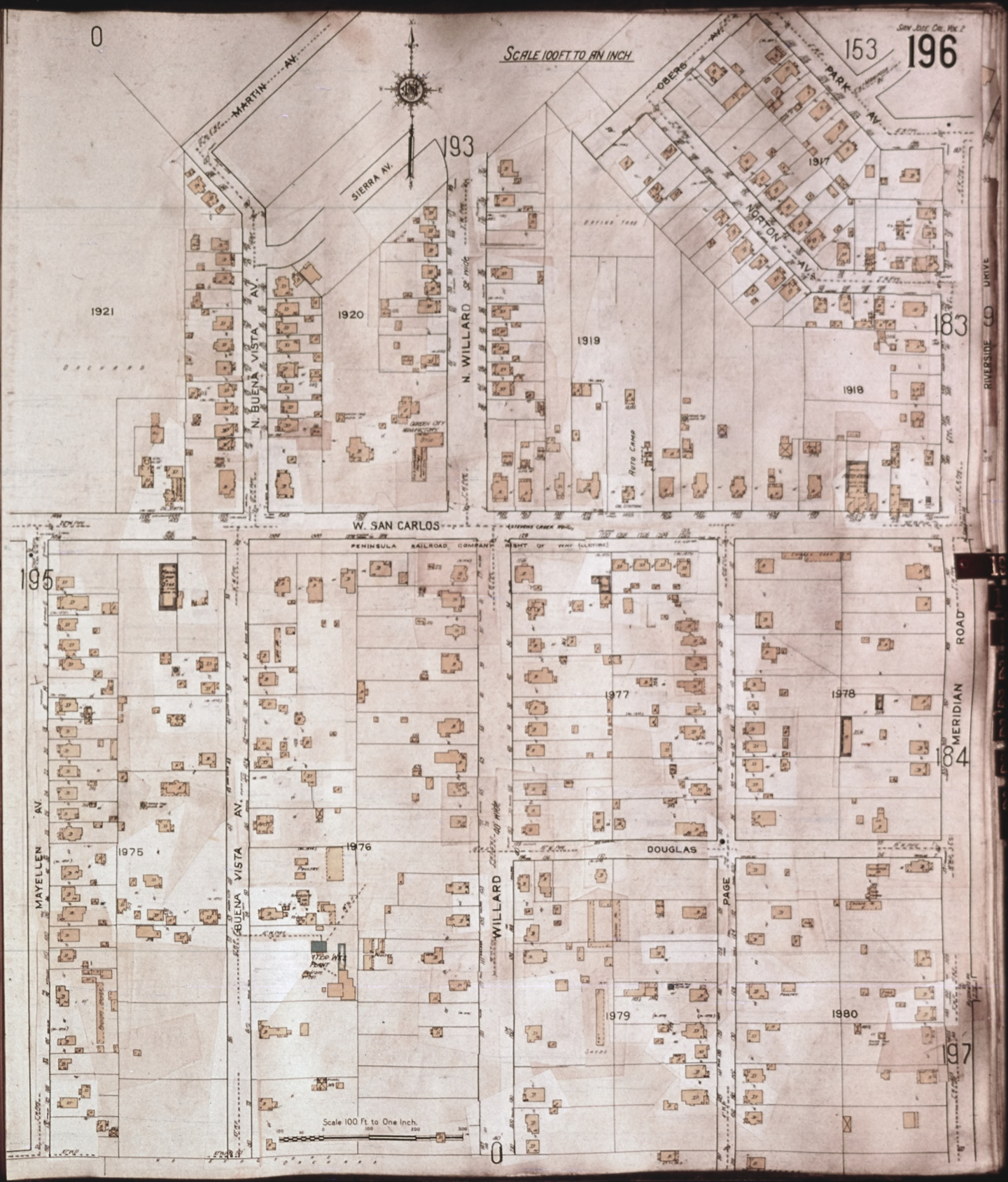
SAN JOSE CAL. VOL. 2
196
153
SCALE 100 FT. TO AN INCH
MARTIN AV.
SIERRA AV.
OBERG AVE.
PARK AV.
NORTON AV.
193
183
184
195
197
1921
1920
1919
1918
1917
1977
1978
1976
1975
1979
1980
N. BUENA VISTA AV.
N. WILLARD
W. SAN CARLOS
PENINSULA RAILROAD COMPANY RIGHT OF WAY (ELECTRIC)
DOUGLAS
MAYELLEN AV.
BUENA VISTA AV.
WILLARD
PAGE
MERIDIAN ROAD
RIVERSIDE DRIVE
Scale 100 Ft. to One Inch.

SAN JOSE, CAL. VOL. 2
197
SCALE 100 FT. TO AN INCH
Consecutive house numbers on this sheet are arbitrary. The district being outside the city limits, an official house numbering system has been established.
196
AUZERAIS AV.
184
180
SOUC AV.
LINCOLN AV.
HARMON AV.
1811
1981
1012
MERIDIAN ROAD
RACE
U.S. PRODUCT CO. CANNERY
CALIFORNIA PRUNE & APRICOT GROWERS ASSOC.
For full scale drawing of these plants see sheet No 201.
FRUIT DRYING YARD
VINEYARD
MOORPARK AV.
198
NORTHRUP
NURSERY
1982
1812
1015
FRUIT DRYING YARD
PAULA
200

SCALE 100 FT. TO AN INCH
Consecutive house numbers on this sheet are arbitrary. The district being outside the city limits, no official house numbering system has been established.
STANDARD OIL CO
VARDEN CANNING CO.
VARDEN PACKING CO.
STANDARD OIL CO. OIL STATION
AUTO REPS
AUZERAIS AV.
W. HOME
SUNOL
LINCOLN AV.
HANNAH AV.
HOME ST
RIVERSIDE DRIVE
GENL. PETROLEUM CORP.
SAVAKER R
AV.
GRAIN FIELD
ORCHARD
Los Gatos Creek
RICHMOND & CO.
MOORPARK AV.
NORTHRUP
RIVERSIDE AV.
HAMLIN PACKING CO
FRUIT DRYING YARD
Scale 100 Ft. to One Inch.
176
180
198
171
197
199
200
1801
1686
1010
1802
1803
1805
1013
1806
1808

Scale 100 Ft. to an Inch

San Jose Cal. Vol. 2.
Scale 100 ft. to an inch.
200
197
198
199
203
205
SUNOL
PAULA
NORTHRUP
PEDRO
LINCOLN
AV.
RIVERSIDE DRIVE
RAMONA CT.
COE AV.
Los Gatos Creek
Consecutive house numbers on this sheet are arbitrary, the district being outside the city limits no official house numbering system has been established.
1806
1808
1814
1815
1816
1817
1764
ORCHARD
LINCOLN AV.
PEDRO ST.
GLEN EYRIE AV.
LESTER AV.
GARFIELD AV.
EL ABRA CT.
WILLOW
CAROLYN AV.
1822
1823
1824
1825
Scale 100 Ft. to One Inch.

SAN JOSE, CAL. VOL. 2
201
SCALE 100 FT. TO AN. INCH
ALMADEN (ORCHARD) AV.
650
651
652
ALMADEN RD.
VINE 60' wide
192
637
653
654
1849
AV.
LOCUST 60' wide
GOODYEAR
HUMBOLDT
FLOYD
ALMADEN
641
1845
1847
PALM 60' wide
644
1846
1848
LICK AV. 60' wide
191
SAN JOSE CANNING CO. INC.
CANNERY
McCLELLAND RD.
GOODYEAR
646
SUNNYSIDE AV.
1851
1852
BARTLETT RD.
202
Scale 100 Ft. to One Inch.
202
0

SAN JOSE, CAL. VOL. 2
202
SCALE 100 FT. TO AN INCH
201
Consecutive house numbers on this sheet are arbitrary. The district being outside the city limits, no official house numbering system has been established.
191
BARTLETT AV.
1841
1843
1736
187
HULL AV.
1737
ATLANTA AV.
1739
SYCAMORE
LELONG AV.
1842
Guadalupe Creek
MINNESOTA AV.
1740
PREVOST
190
1742
WILLOW
80' wide
1860
1861
0
SPENGER AV.
1744
CLARK
DELMAS AV.
1863
DOROTHY AV.
189
MARSHALL AV.
1865
1753
1754
SAWYER AV.
DELMAS AV. 50' wide
WILLIS
WARREN
SHERMAN AV.
1866
203
204

SCALE 100 FT. TO AN INCH

San Jose, Cal. Vol. 2
204
202
203
205
232
SCALE 100 FT. TO AN INCH.
VERNON AV.
NORTHERN RD.
S. BIRD AV.
CRISTINA AV.
CURTISS AV. 60' wide
WILLOW
MINNESOTA
KOTENBURG AV.
LANGLEY AV.
SETTLE AV. 60' wide
LINCOLN AV.
1863
1866
1868½
1868
1867
1869
1871
1872
1873
1874
1875
1876
1877
Scale 100 Ft. to One Inch.

San Jose, Cal. Vol. 2
205
SCALE 100 FT. TO AN INCH
1831
S. CAROLYN (formerly) AV.
Consecutive house numbers on this sheet are arbitrary, the district being outside of city limits, no official house number system has been established.
200
WILLOW
1880½
GLENN AV.
1883
BRITTON AV.
1880
MEREDITH AV.
204
LINCOLN AV.
CHERRY AV.
COOLIDGE AV.
BRACE AV.
IRIS COURT
1882
CHRISTOPHER AV.
1881
MINNESOTA AV.
206
Scale 100 Ft. to One Inch.

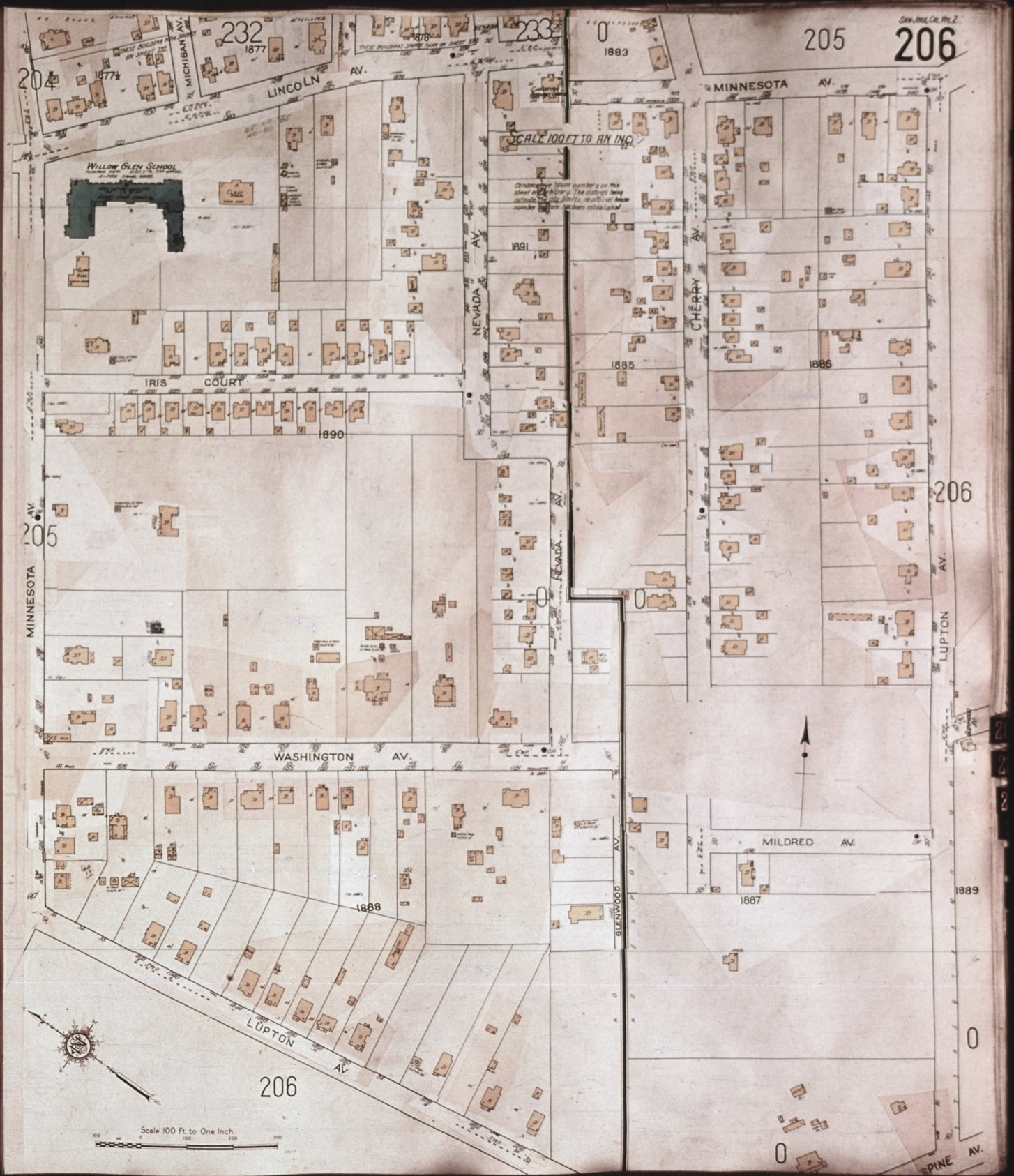
SAN JOSE, CAL. VOL. 2.
206
205
204
232
233
MICHIGAN AV.
LINCOLN AV.
MINNESOTA AV.
WILLOW GLEN SCHOOL
SCALE 100 FT TO AN INCH
NEVADA AV.
CHERRY AV.
IRIS COURT
1890
1891
1885
1886
1883
1878
1877
1888
1887
1889
LUPTON AV.
WASHINGTON AV.
MILDRED AV.
GLENWOOD AV.
PINE AV.
Scale 100 Ft. to One Inch.

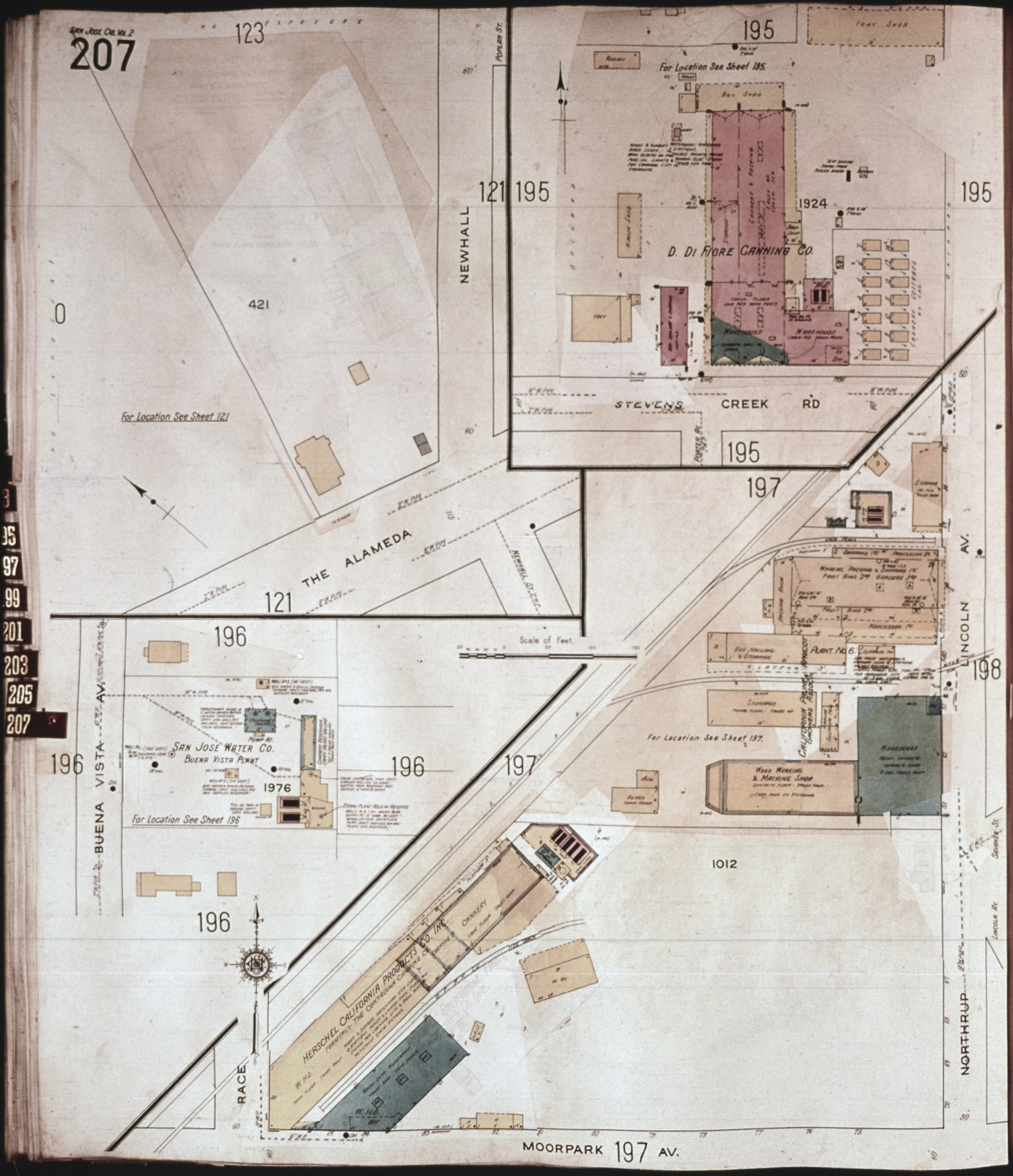
San Jose Cal. Vol. 2
207
123
EXPOSURE
POPLAR ST.
NEWHALL
121
195
For Location See Sheet 195.
Tray Shed
Box Shed
Rooms
Canning & Preserve
Storage
Hay
Warehouse
1924
D. Di Fiore Canning Co.
Cottages
STEVENS CREEK RD
PORTER PK.
197
421
For Location See Sheet 121
THE ALAMEDA
NEWHALL ST.
Scale of Feet.
196
BUENA VISTA AV.
San Jose Water Co.
Buena Vista Plant
Pump Rd.
1976
For Location See Sheet 196
Steam Plant Reg. in Reserve
Plant No. 6
Processing
Packing Room
Fruit Sing. Tray Dryers
Storage
Wood Working & Machine Shop
Warehouse
California Prunes & Apricot Growers Inc.
For Location See Sheet 197.
198
LINCOLN AV.
1012
Herschel California Products Co. Inc.
Cannery
W. Hd.
RACE
NORTHRUP
MOORPARK 197 AV.

American Solvents & Chemical Corporation of California.

formerly

Western Grain & Sugar Products Co.

Registered Distillery No 2 - 1st District of California

Manufacture Alcohol & Denatured Alcohol from Molasses

Capacity: 250 Barrels per 24 Hours - Operate Day & Night

Located 1 Mile N.E. of Alpaca Station on Southern Pacific R.R. & 5¼ Miles N.W. of San Jose Post Office

SANTA CLARA, CAL.

Santa Clara County.

1915

Population: 6500.

Prevailing Winds-North in Summer, South in Winter.

Water Facilities: [illegible]

Fire Dept.-Volunteers, 4-cos. of 30-men each. [illegible]

Town level. Main st. paved.-Elec. Lts.

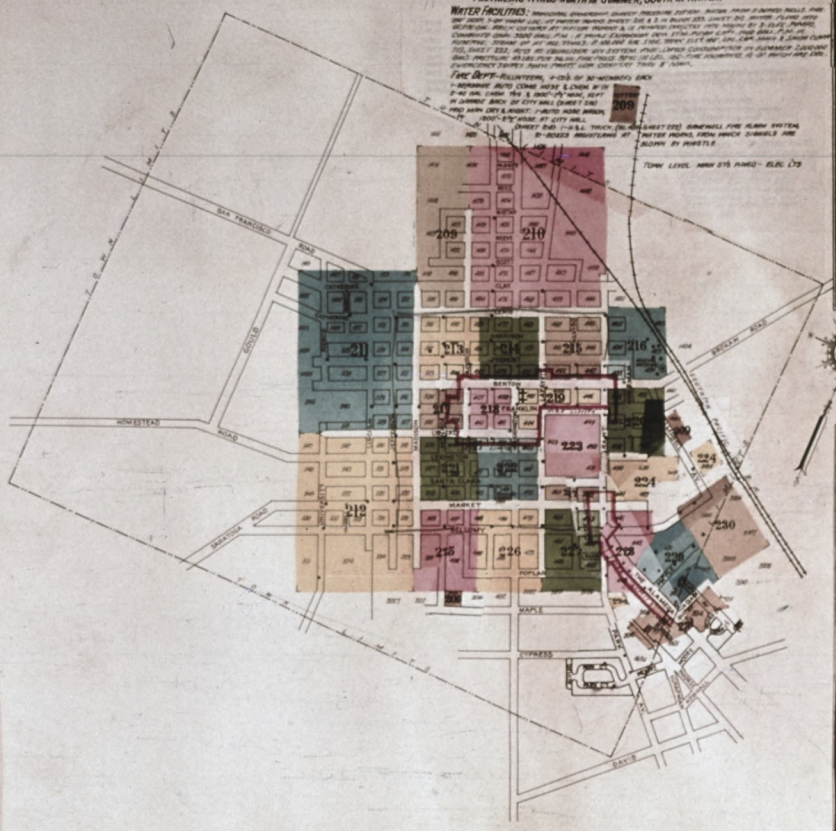

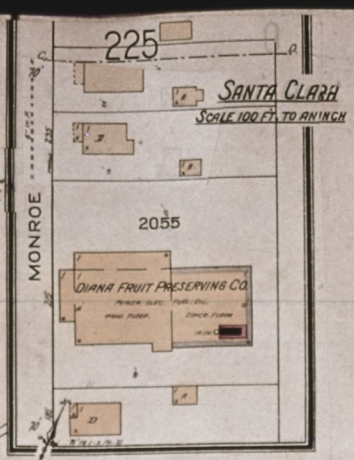

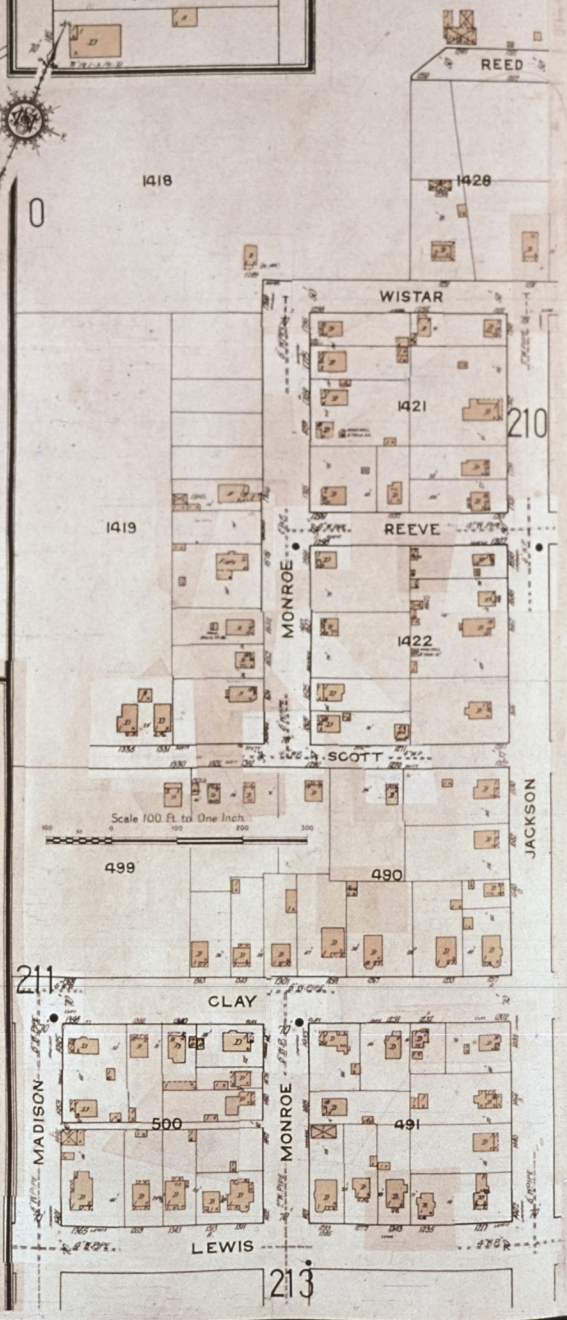



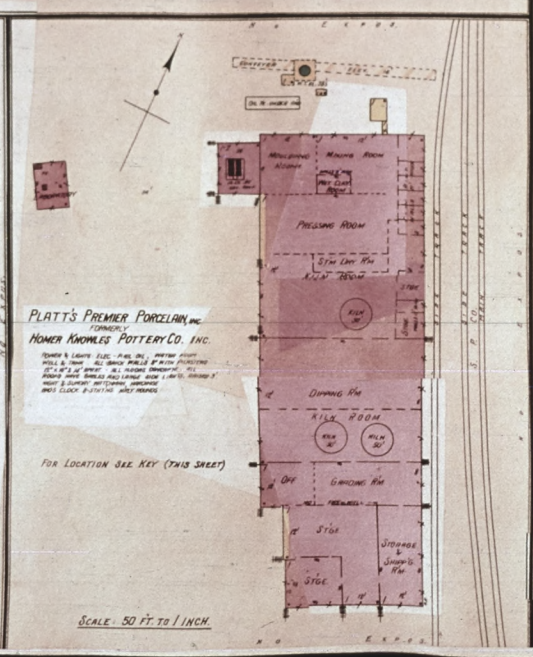

SANTA CLARA
SAN JOSE, CAL. VOL. 2
210
SCALE 100 FT. TO AN INCH
1432
1426
PARKER
1433
1437
1441
REED
1428
1434
1439
1442
GARDEN MILL & SUPPLY CO.
WISTAR
209
1429
MAIN
1435
WASHINGTON
1440
LAFAYETTE
SANTA CLARA WALNUT GROWERS ASSN.
1445
REEVE
1430
474
466
SCOTT
JACKSON
483
475
467
457
458
CLAY
484
476
468
459
ALVISO
444
GRANT
LEWIS
Scale 100 Ft. to One Inch.
213
214
215

San Jose Cal. Vol. 1
211
Santa Clara
Scale 100 ft. to an inch
CLAY
CATHERINE
ISABELLA
PIERCE
LEWIS
HARRISON
FREMONT
LINCOLN
JEFFERSON
MADISON
BENTON
FRANKLIN
LIBERTY
UNIVERSITY
Carmelite Monastery
1401
1402
1403
1404
1405
1407
1408
1409
535
536
537
538
539
540
541
523
524
525
526
527
528
529
511
512
513
514
515
516
517
545
209
213
217
212
Scale 100 Ft. to One Inch.


SANTA CLARA
San Jose Cal. Vol. I
SCALE 100 FT. TO AN INCH
212
211
221
225
LIBERTY
LEXINGTON
SANTA CLARA
MARKET
BELLOMY
MONASTERY WAY
UNIVERSITY
ISABELLA
LINCOLN
JEFFERSON
MADISON
547
548
549
550
551
542
543
552
555
553
580
501
532
503
518
519
520
521
522
534
554
R. C. CEMETERY
Scale 100 Ft. to One Inch.
2027

209
210
LEWIS
501
492
485
HARRISON
211
MADISON
SANTA CLARA PUBLIC SCHOOL
502
MONROE
493
JACKSON
486
214
FREMONT
503
494
1ST PRESBYN. CHURCH
487
BENTON
Scale of Feet
217
218

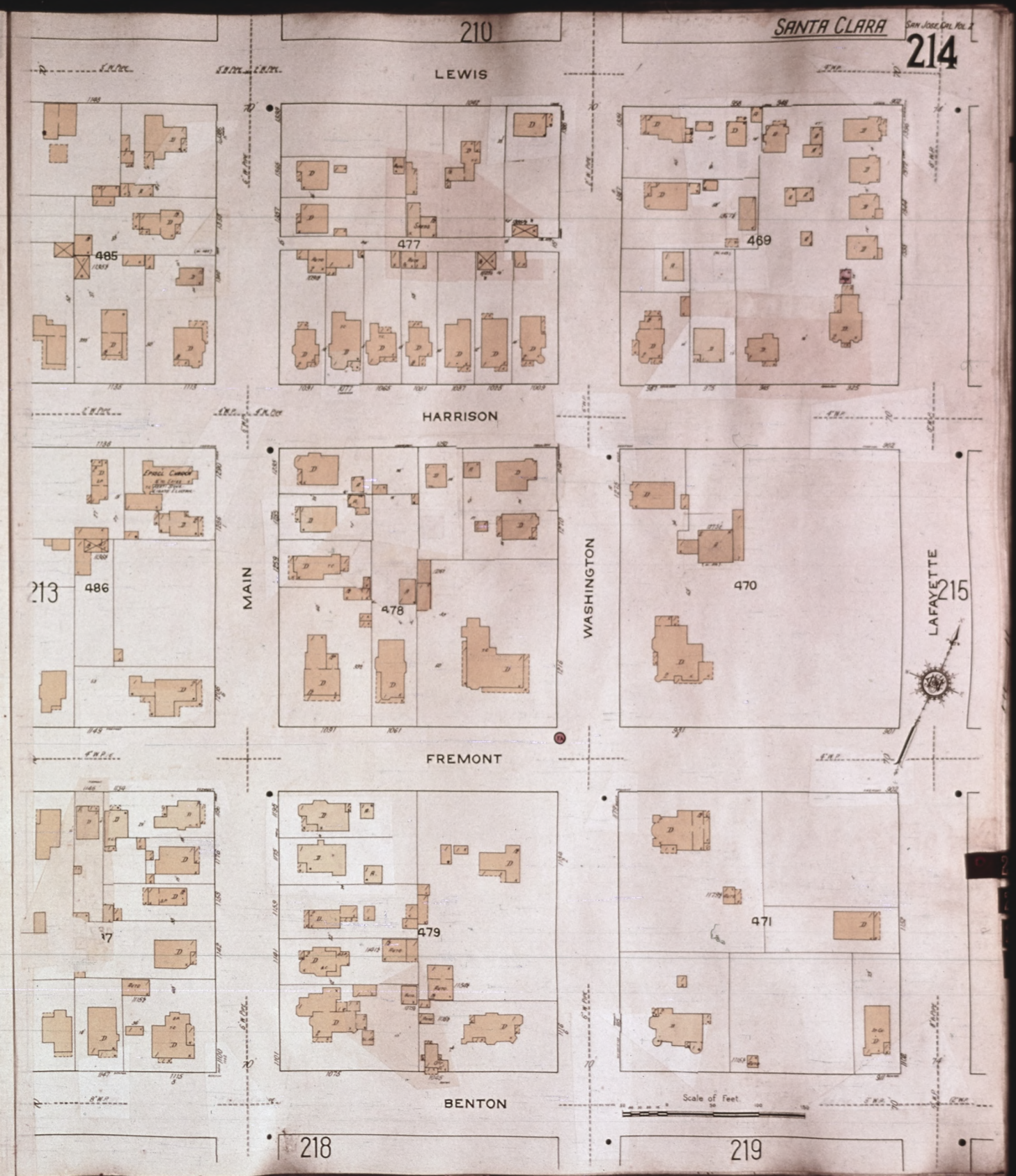
SANTA CLARA
SAN JOSE, CAL. VOL. 2
214
210
LEWIS
HARRISON
FREMONT
BENTON
MAIN
WASHINGTON
LAFAYETTE
213
215
218
219
485
477
469
486
478
470
479
471
Scale of Feet

San Jose, Cal. Vol. 2
215
Santa Clara
210
LEWIS
Portuguese Hall
Auto Repair
460
445
HARRISON
214
LAFAYETTE
461
Bakery
ALVISO
446
216
GRANT
FREMONT
462
447
Portuguese Hall
Portuguese Church
Not in Operation
Santa Clara Brewery
Capacity: 25 Bbls. per Brew.
Kitchen
Dance Pavilion
BENTON
Scale of Feet.
219

0
1452
1453
HARRISON
215
GRANT
434
SHERMAN
423
ROSENBERG BROTHERS & CO.
DRIED FRUIT & NUT DRYING
FREMONT
435
424
WARE HOUSE
SANTA CLARA MUNICIPAL
ELECTRIC & WATER WKS.
Scale of Feet
BENTON
220

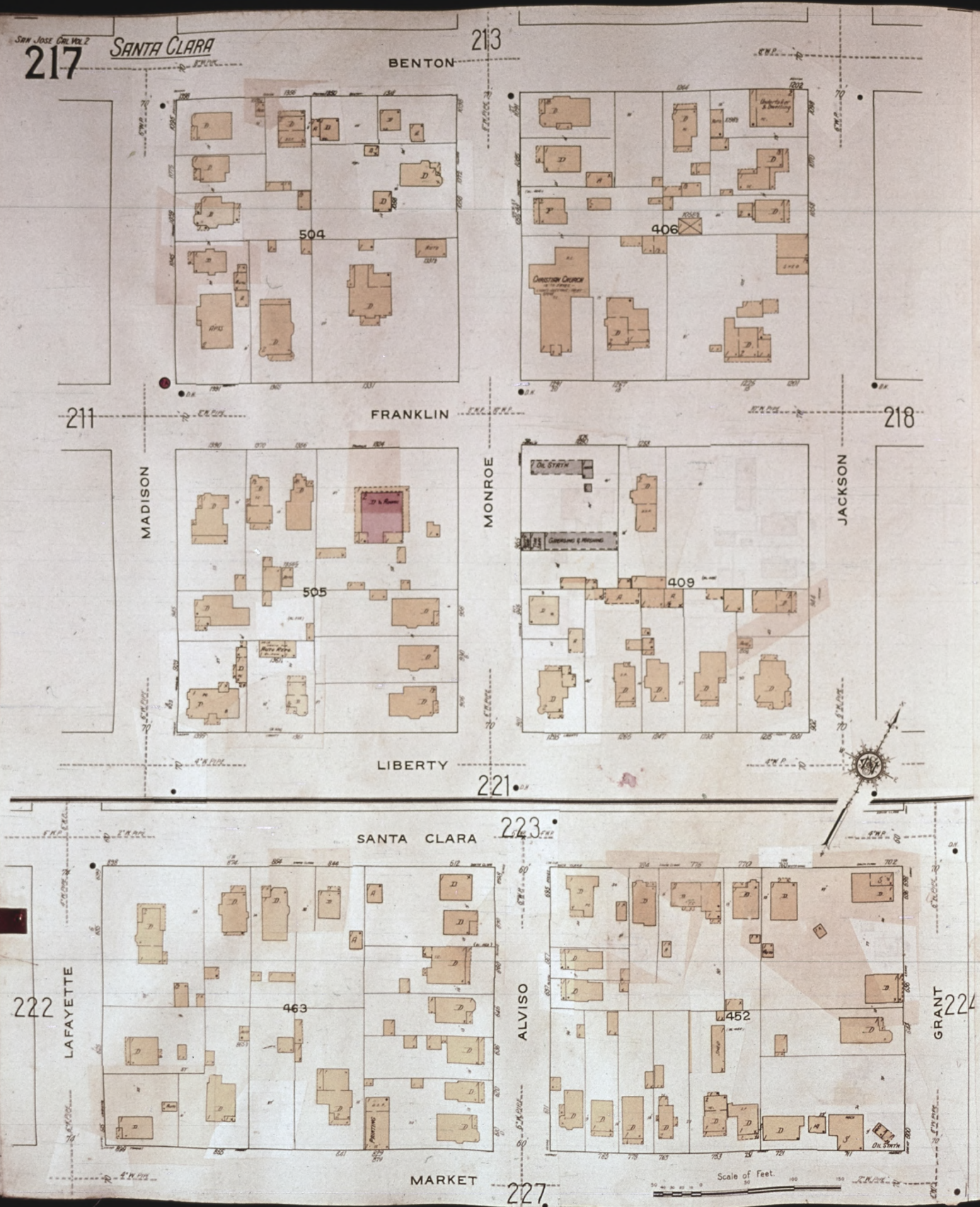
BENTON
213
504
406
Christian Church
211
FRANKLIN
218
MADISON
MONROE
JACKSON
505
Oil Station
Garbaging & Washing
409
LIBERTY
221
SANTA CLARA
223
222
LAFAYETTE
463
Printing
ALVISO
452
Oil Station
GRANT
224
MARKET
227
Scale of Feet.

213
214
214
BENTON
BENTON
217
JACKSON
407
MAIN
218
218
MAIN
408
WASHINGTON
219
FRANKLIN
FRANKLIN
218
218
218
218
FRANKLIN
FRANKLIN
217
JACKSON
410
MAIN
218
218
MAIN
411
WASHINGTON
219
LIBERTY
LIBERTY
221
222
222
Scale of Feet.

Santa Clara
214
215
BENTON
218
WASHINGTON
401
Garage
Repk
City Hall
Library
Rooms
Rest
LAFAYETTE
402
Hall
Club Rooms
Pool
4 Flats
Rest
Pool
ALVISO
219
FRANKLIN
219
223
219
FRANKLIN
215
BENTON
218
WASHINGTON
Auto Sales & Service
Pool
Bar
Grand Theatre
Rest Off
Rewind
404
Auto Service
Undertaker
LAFAYETTE
223
219
ALVISO
448
Store
Photo
GRANT
220
LIBERTY
FRANKLIN
222
Scale of Feet
223

216
BENTON
219
436
425
1461
R. R. RIGHT OF WAY
FRANKLIN
437
426
1462
GRANT
SHERMAN
CAMPBELL AV.
209
223
LIBERTY
438
427
SAINTE CLAIRE LAUNDRY
BALL GROUNDS
ROAD TO BALL GROUNDS
LEXINGTON
224
Scale of Feet.

SANTA CLARA

195
197
199
201
203
205
207
209
211
213
215
217
219
221

San Jose Cal. Vol. 2
222
218
219 Santa Clara
LIBERTY
M. E. Church
Church Hall
MAIN
413
412
405
Sociality Club
St. Claire R.C. Church
St. Claire Off & Rectory
Sociality Hall
PARK
LEXINGTON
223
221
417
416
R.C. School
WASHINGTON
415
Notre Dame Academy
LAFAYETTE
SANTA CLARA
Santa Clara Water Works
418
419
420
217
MARKET
Scale of Feet.
226

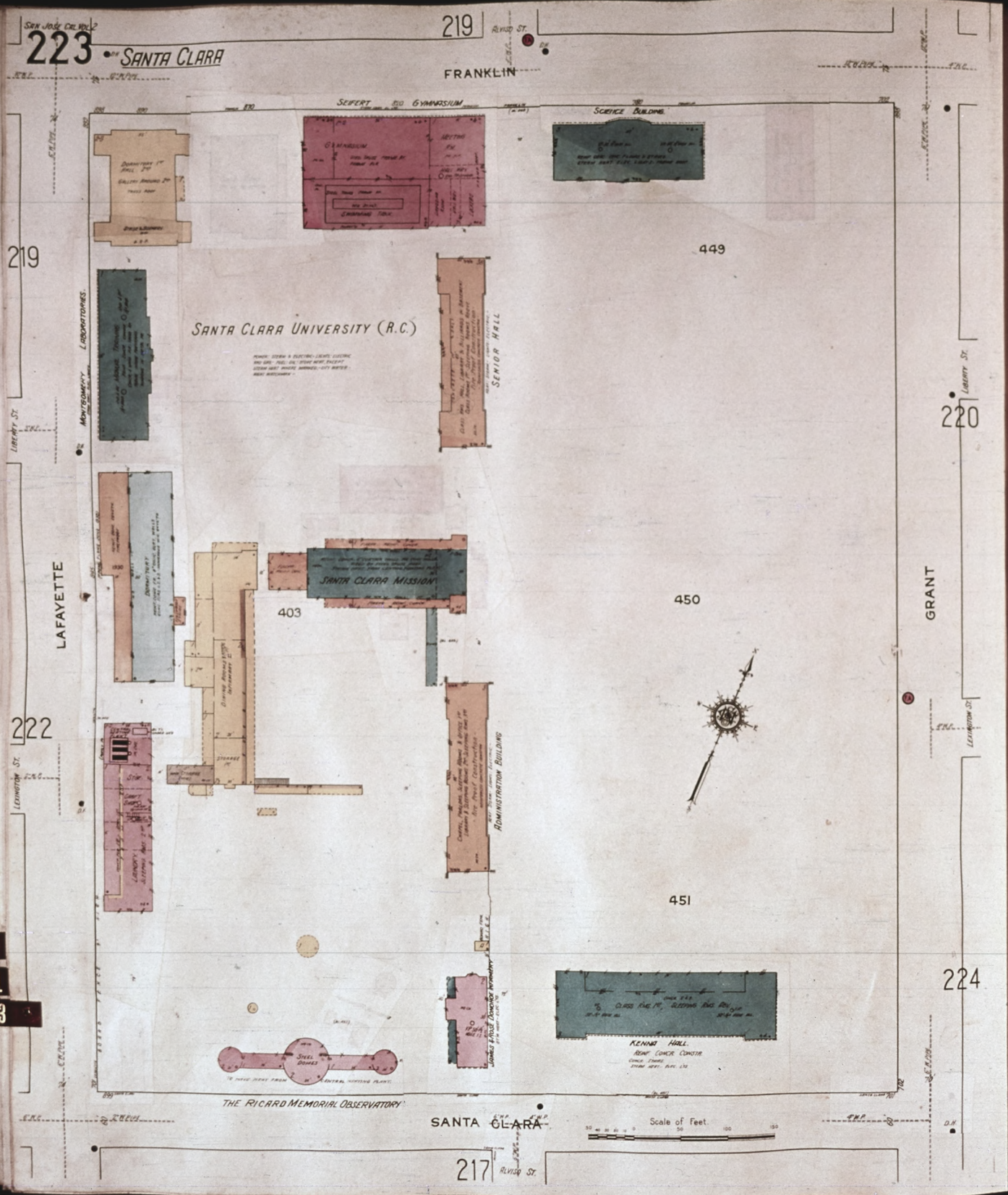
219
ALVISO ST.
FRANKLIN
SEIFERT GYMNASIUM
SCIENCE BUILDING
GYMNASIUM
MEETING PL.
DORMITORY
GALLERY AROUND 2ND
219
449
SANTA CLARA UNIVERSITY (R.C.)
SENIOR HALL
MONTGOMERY LABORATORIES
LIBERTY ST.
220
LAFAYETTE
SANTA CLARA MISSION
403
450
GRANT
222
ADMINISTRATION BUILDING
LEXINGTON ST.
451
224
JAMES F. HOUSE DOMICILE NURSERY
KENNA HALL
STEEL DOMES
THE RICARD MEMORIAL OBSERVATORY
SANTA CLARA
Scale of Feet.
217
ALVISO ST.

SANTA CLARA
224
SAN JOSE CAL. VOL. 2
CAMPBELL AV.
BALL GROUNDS
BLEACHERS
2001
2005
SANTA CLARA PERF ASS'N
QUICK PERF PROCESS CO. INC.
SECURITY WARE HOUSE & COLD STORAGE CO.
SANTA CLARA PLANT
COLD STGE
ICE HO.
SANTA CLARA UNIVERSITY BARNS
428
429
220
228
ROAD TO BALL GROUNDS
SHERMAN ST.
LEXINGTON
MARKET
NOT OPENED
SANTA CLARA TANNERY
EBERHARD TANNING CO. PROPRIETORS
439
440
443
TANNING VATS
BEAM HOUSE
BATING SHED
OFFICE
WORK SHOP
STEAM LAUNDRY
VALLEY LAUNDRY
Scale of Feet
223
GRANT
217
PARK
AV.

Santa Clara.

193
195
197
199
201
203
205
207
209
211
213
215
217
219
221
223
225

MARKET
222
SANTA CLARA HIGH SCHOOL
488
GYMNASIUM
SANTA CLARA INTERMEDIATE SCHOOL
480
472
BELLOMY
BALL GROUNDS
MAIN
WASHINGTON
LAFAYETTE
225
227
489
481
473
AUTOS & TRUCKS (CONCRETE)
POPLAR
2024
482
NO EXPOSURE
2022
Scale of Feet

MARKET
217
464
453
GRANT
THE FLUMEDR
BELLOMY
LAFAYETTE
465
ALVISO
454
226
228
LOCUST (MAPLE)
PACIFIC M'F'G CO.
LUMBER YARD No 2.
456
455
POPLAR
PARK AV.
2021
VACANT FIELD
2020
Scale of Feet
NO EXPOSURE

MARKET NOT OPENED 224

GRANT

441

430

BELLOMY
SOUTH SIDE NOT DEFINED

L.R. 16

LUMBER DRIVE

Ice Stge.

Lumber Shed

COFFIN DEPT

GLAZING DEPT & WARE HOUSE No 2

WARE HOUSE No 3

CABINET SHOP

PRINT SHOP

PRINTING & FINISHING

PACIFIC MFG CO.

No 2 MILL

MILL

4 FRAME DEPT

7 MOULDINGS

Lumber Shed

442

454

227

229

LOCUST

THE ALAMEDA

Locust St.

PACIFIC M'F'G CO. YARD No 3

DRIVE

L.R. 16

Lumber Stge.

443

PARK AV.

Poplar St.

Stge.

224

0

OLD PLANT TO BE VACATED ON COMPLETION OF NEW PLANT.

PACIFIC M'F'G CO.
GENERAL MILL WORK, SASH, DOORS & COFFINS
FINISH LUMBER WOODS AS SHOWN
ON HAND AVERAGE AMOUNT IN ALL 14 MILLION FT.
2-NIGHT & SUNDAY WATCHMEN - SEPARATE CLOCKS
BLDG STRTG. MONTHLY BURNING - 2 TONS & CTS FUEL REFUSE
CITY WATER TO A WOOD & STL STEEL TANK ELEC. MFT BY
THE AMERICAN WARREN ELEC. PASSES PUMP CAPY 200 G.P.M.
WET PIPE SYSTEM OF AUTOM. SPRINKLERS SUPPLIED BY
WATER TANK & CITY WATER.

Scale of Feet
50 40 30 20 10 0 50 100 150

San Jose Sh. Vol. 2
229
SANTA CLARA
228
430
BELLOMY
PACIFIC MANUFACTURING CO'S.
PLANING MILL & FACTORY.
LUMBER
DRIVE
431
RD No 4
MAPLE
230
THE ALAMEDA
PACIFIC MANUFACG. CO.
LUMBER YARD
2013
2012
PACIFIC AV.
(MACE AV.)
PRATT-LOW PRESERVING CO.
PRATT-LOW PRESERVING CO.
BOX SHED
FIELD
SANTA CLARA AV.
230
Scale of Feet.
7
9
93
195
197
199
201
203
205
207
209
211
213
215
217
219
221
223
225
227
229

224
2001
BELLOMY
CAMPBELL AV.
2005
PRATT - LOW PRESERVING CO.
RECEIVING & PREPARING ROOM
COOKING ROOM
PREPARING ROOM
WAREHOUSE
W. HO.
544
229
2006
Scale of Feet
PACIFIC
SANTA CLARA AV.
MORRIS CT.
2012
2011
2014
121
THE ALAMEDA
2009
Scale 100 Ft. to One Inch.
CHAPMAN
2015
601
McKILLOP COURT
HILMAR
MORSE
2016

(17437)

SAN JOSE, CAL. VOL. 2

231

ADD'L SHEET

MAY 1929

Copyright 1929 by the Sanborn Map Co.

232
ADDL. SHEET
MAY 1929
232
234
236
238
1872
1872A
1872B
CALIFORNIA AV.
JANSEN AV.
SHEET No 204
ON
SETTLE AV.
204
MINNESOTA AV.
THESE BUILDINGS FORMERLY SHOWN
MICHIGAN AV.
1877 1/2
1877
233
CALIFORNIA AV.
THESE BUILDINGS FORMERLY SHOWN ON SHEET 206
THESE BUILDINGS FORMERLY SHOWN ON SHEET 206
LINCOLN AV.
206

(1927)
SAN JOSE, CAL. VOL. 2

233

ADD'L SHEET
MAY 1929

233

233
95
97
99
01
03
205
07
09
211
213
215
217
219
221
223
225
227
229
231

San Jose, Cal. Vol. 2
234
Add'l Sheet
May 1929
JUANITA AV.
LINCOLN AV.
WILLOW GLEN WAY
PINE AV.
Hill Av.
Glen Una Av.
Settle Av.
ORCHARD
1898
1899
1896
1897
233
236
Scale 50 Ft. to One Inch
Copyright 1929 by the Sanborn Map Co.

PINE AV.
ADDL. SHEET
MAY 1929
1930
FAIRVIEW AV.
1931
LAURIE AV.
NEWPORT AV.
LINCOLN AV.
236
1932
NORVAL WAY
1933
CLARK WAY
237

234
PINE AV.
SETTLE AV.
GLEN UNA AV.
1970
1950
FAIRVIEW AV.
NOT OPENED
235
LINCOLN AV.
1951
1971
1972
1952
SETTLE AV.
NORVAL WAY
BYERLEY AV.

(11437)
San Jose Cal. Vol. 2

237

Add'l Sheet
May 1929

233
235
237

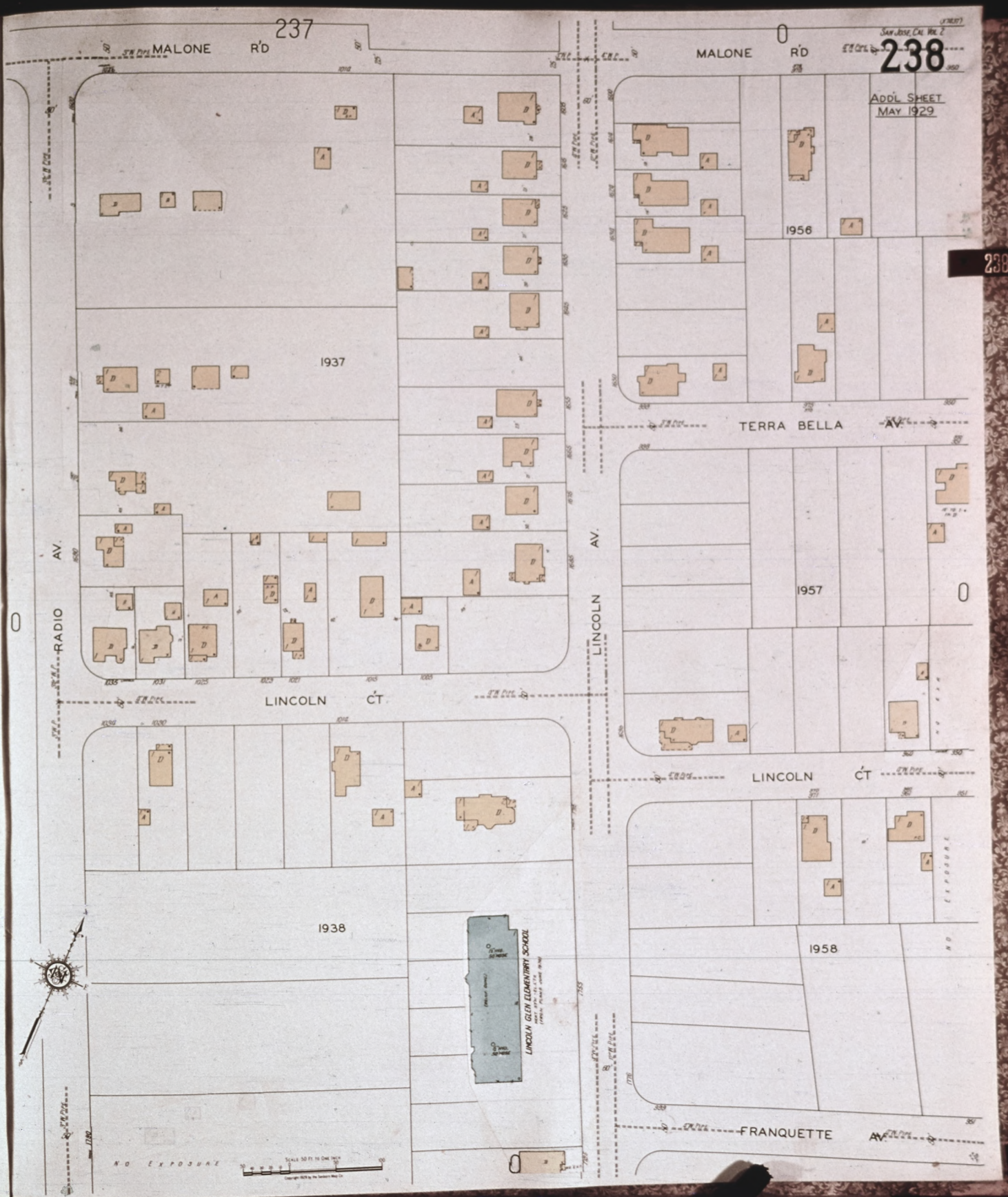
237
MALONE R'D
MALONE R'D
1956
1937
TERRA BELLA AV.
RADIO AV.
LINCOLN AV.
1957
LINCOLN CT.
LINCOLN CT.
1938
LINCOLN GLEN ELEMENTARY SCHOOL
1958
FRANQUETTE AV.
NO EXPOSURE
NO EXPOSURE
SCALE 50 FT. TO ONE INCH

Paste over 1937 index of June, 1935, which is now void.

ADDITIONAL INDEX, JUNE, 1935

San Jose, Cal., Vol. One

STREETS

		Map
A		
Alma	1-199	*99
"	2-224	*100
Almaden Ave.	1-99	86
"	100-199	*89
"	200-299	*90
"	300-399	*91
"	400-449	92
"	450-499	*92
"	500-699	*93
"	700-850	*94
"	850-1099	*95
"	1100-1299	*99
" Road, see Alma.		
Ayer Ave.	1-99	*73
"	2-98	*74
B		
Bellvue Ave.	1-848	100
C		
Carlisle	180-249	93
Clayton Ave.	1-150	81
Colleen Place		92
D		
Divine	1-150	81
E		
Eighteenth, N.	500-699	7
F		
Fluoresa Ave.	100-199	73
First, N.	700-899	*102
Ford Ave.	1400-1599	100
Fourteenth, S.	500-591	24
"	592-699	47
Fourth, N.	701-899	*102
H		
Horning Ave.	400-649	3
L		
Lease Court		78
M		
McKee Road	1301-1349	76
"	1400-1599	*102
"	1582-1605	102
Mission	1-149	102
Morian Ave.	1-50	2
"	51-98	102
Mt. Hamilton View Drive	1450-1581	102
N		
Notre Dame Ave.	1-66	85
R		
Rankin Ave.	1-100	73
Reed, E.	450-599	*21
"	451-599	*20
"	600-652	*27
"	801-852	*24
" W.	1-199	25
Roosevelt	900-949	11
Rose	1-146	102
S		
St. James, E.	1150-1299	1
"	1300-1399	1
"	1400-1501	102
"	1502-1581	102
"	1582-1699	102
"	100-249	2
John, E.	1450-1541	102
San Antonio, E.	800-949	17
"	950-1149	17
"	1150-1499	1
"	1500-1791	1
San Fernando, E.	850-948	*17
"	851-949	*14
"	950-1148	*15
"	951-1149	*13
"	1150-1499	1
"	1500-1699	1
Second, N.	700-899	102
Shortridge Ave.	1100-1499	4
"	1500-1699	3
Sixteenth, N.	500-699	7
"	700-799	7
" S.	100-249	24
"	250-399	25
Sutter	300-499	*91
"	500-599	*92
"	2-198	*95
T		
Taylor	1-149	*102
"	301-443	78
Tenth, W.	1-250	73
Third, N.	751-849	102
Third, S.	700-799	102
Thirteenth, S.	450-599	*22
"	450-599	*21
"	600-699	*27
"	601-699	*21
Thirtieth, N.	1-99	102
"	31-276	102
Thirty-first, N.	1-99	102
"	37-276	102
Tisdill Ave.		
W		
West Court		5
Whitton Ave.	1700-1499	5
"	1500-1699	5
Wooster Ave.	300-324	2
SPECIALS		
A		
A. M. E. Zion Church		102
Aiello, P. F., Vegetable Packing		73
American Box Corp's, Box and Crate Factory, Dairy Co.		73
" Fruit Growers, Fruit Packing		73
" Legion, Memory Post No. 299, Theatre		90
Angle Bank Building		83
Anne Darling School		81
Armory		61
B		
Bank of America Building		64
Barron Gray Packing Co.	56 & 30	
Bean, J., M'f'g Co., Implement Warehouse, &c.		78
" Service Department, Tire and Rubber Works		78
Beech Nut Co. of California		44
Bible Evangel Chapel		82
Bisceglia Bros. Winery		102
Blake, Moffitt & Towle, Paper Warehouse		73
Bonn Candy Co.		60
Burnett, F., Junior High School		102
Burrell Building		12
C		
California Concrete Products Co.		101
" Fruit Exchange		77
" Hotel		80
" Park's Corp'n, Pickle Fac. Pl's No. 39, Plants Nos. 4 and 34, Pasta Co.		93
" Pine Nut Distributors		9
" Prune and Apricot Growers Ass'n, Fruit Packing		73
" Office		77
" Plant No. 4		72
" Receiving Station No. 10		101
California Spray Chemical Corp's, State D'w'y Commission, Pat'y Plant		76
Catholic Women's Center		50
Centella Social Hall		75
Christian Assembly		49
" " Parish House		4
Church of God, Neighborhood Chapel		14
" the Nazarene		13
Commercial Building		83
Continental Can Co.		5
Co-operative Body Works		82
County Detention Home		81
Cranmer, H., Asphalt Plant		84
D		
Darling, Anne, School		7
Dole, C., Co., Dried Fruit Packing		73
Dunn, M. L., Lumber Co.		73
Durnam, E. K., Fruit Station		8
E		
Earl Fruit Co., Packing		77
Edwin Markham Cottage		19
Empire S. & W. Laundry		7
Evening News, Printing		90
F		
Fire Department, at Cottage Grove		99
Food Machinery Corp's, Anderson-Barngrover Department	75 & 79	
Fox California Theatre		81
G		
Garden City Bowling Co.		76
" Canning Co.		9
" Chevrolet Co.		50
" Chip Co., Potato Chip Factory		78
" Gospel Tabernacle		62
" Hotel		80
Germania Hall		61
Gibson Oil Co.		4
Gladding Bros. M'f'g Co.		96
Glenwood Lumber Co.	2 & 10	
Golden State Co., Distributing Branch		40
Goodwill Industries, Second-hand Store		65
Grace Baptist Church		83
Green Building		62
Green Canning Co.	3 & 8	
Guggenhime & Co., Plants Nos. 16, 16, 17, 18 & 20		73
H		
Hale Bros. Department Store		87
Harmony Church of Spiritualist		64
Hasley Warehouse Co., Canned Fruit Warehs., 3 & 6		73
Hay, C. E., Inc., Machine Shop		73
Hemet College		102
Holy Cross Church (Italian R. C.)		7
Home of Benevolence		102
Hotel De Anza		65
" Sainte Claire		63
" San Jose		81
" Vendome		77
" West		80
Hunt Bros. Packing Co., Golden Gate Branch, 59 & 60		73
I		
Institute of Music		50
J		
James Transfer and Storage Co.		81
Japanese Ass'n, Offices		44
Jefferson School		76
K		
Keystone Coffee Co.		81
L		
Lambert Marketing Co., Fruit Packing		73
Liberty Theatre		84
Link Garage		63
Lorenzen, H. V., Warehouse		83
Lyric Theatre		64
M		
McElroy-Chaim Lumber Co.		95
Market Growers Ass'n.		3
Marlowe & Fox, Junk		40
Medico-Dental Building		49
Mercury Herald Building		75
Methodist Episcopal Church (Chinese)		44
" " (Japanese)		44
Mission Theatre		66
N		
Neighborhood Chapel of the Church of God		14
Notre Dame High School and Convent (R. C.)		85
O		
Owen Motor Sales Co.		41
P		
Pacific Coast Canners, Inc., Cannery		99
" " Cottages		99
" Fruit Exchange		77
" Gas and Electric Co., Offices		81
" " Substation "B"		76
" Greyhound, Inc., Garage		76
" Produce and Distributors, Inc.		77
Padre Theatre		99
Panama Hall		49
Parisian Bakery		96
Parrino Stages, Inc., Garage and Repair Shop		79
Peter Burnett Junior High School		102
Piedmont Hotel		79
Plaza Garage		99
Post Office, N. First St.		82
Purity Ice Co.		14
R		
Railway Express Agency, Inc.		77
Rainbow Hotel		78
Retail Grocery Co.	75 & 76	
Richman & Samuels, Inc., Produce Warehouse		73
Roberts Temple		49
Roman Catholic Church		4
" " Teachers' Home		46
Roosevelt, T., Junior High School		12
S		
St. Leon Hotel		99
" Patrick's School (Roman Catholic)		95
Sainte Claire Building		97
Salvation Army, Corps No. 1		14
" " Japanese Branch		14
San Joaquin Valley Meat Co.		101
San Jose Civic Auditorium		99
" " Day Nursery		24
" " Evangelistic Tabernacle		23
" " Hospital		24
" " Ice Co.		23
" " Laundry		24
" " Lumber Co.		4
" " Meat Co.		101
" " Riding Academy		101
" " State Teachers College	51 & 52	
" " Technical High School		27
" " Tennis Club		99
" " Water Co., Santa Marta Pump's Plant		22
" " Women's Club		99
Santa Clara County Vegetable Berry and Fruit Growers Ass'n.		95
" " Packing Co., Fruit Cannery		9
" " Valley Fruit and Produce Co.		77
Security Building		64
" Warehouse and Cold Storage Co.		77
Shaw Family, Inc., Fruit Cannery		73
Star Auto Camp		8
Sunshine Bakery		96
Swift & Co.		76
T		
Temple Laundry Co.		99
" of the Scottish Rite		49
Temple Evangelion (Pentecostal)		4
Tent Co.		96
Theodore Roosevelt Junior High School		12
Tri Valley Packing Ass'n.		73
Twohy Building		66
U		
Union Stage Depot		84
V		
Valley Sanitarium		12
W		
Wayne Basket Co.		4
Western Metal and Export Co.		76
" Pacific R. R. Co., E. San Jose Depot		76
Williams-Van Sicklen Co., Whol. Grocery W. H.		76
Wisner Ladder Factory		4
Z		
Zellerbach Paper Co.		95

* Indicates only one side of Street shown.

92

THIS SANBORN MAP IS THE
PROPERTY OF
WATSON & TAYLOR C/A.
DATE: 10/7/20

INSURANCE MAPS
of

SARASOTA

VOLUME ONE

CALIFORNIA

Published by the Sanborn Map Company
11 BROADWAY, NEW YORK
1915

GREAT CARE HAS BEEN EXPENDED IN THE PRODUCTION OF OUR PUBLICATIONS AND OUR SERVICE, BUT ABSOLUTE ACCURACY IS NOT GUARANTEED.

COPYRIGHT 1915 BY THE SANBORN MAP CO.

INDEX 2 4 6 8 0 2

TITLE

2 4 6 8 0 2 4 6

INDEX

STREETS

A

Acacia Ave. ... 150-227 78
Acadia, see Acacia Ave.
Almaden ... 1-199 99
" ... 2-229 *100
Alum Rock Ave. ... 1-8, arbitrary 101
" ... 1700-1790 *3
Asbury ... 1-212 78
Austin Court ... 100 5
Auzerais Ave. ... 50-199 91

B

Balbach ... 50-199 92
Barnes Ave. ... 100-249 1
" ... 250-299 2
Bassett ... 1-150 77
" ... 151-264 76
" ... 265-299 75
Beach Alley ... 1-199 18
" ... 200-299 16
Berryessa Road ... .5 & 101
Bestor ... 250-449 98
" ... 450-549 97
Bonita Ave. ... 1-112 4

C

Calhoun ... 1-50 14
Capitol Ave. ... 101
Carlisle ... 250-349 87
Carrie ... 100-149 70
" ... 150-199 55
Chabollo, see Chambolla Alley.
Chambolla Alley ... 100-249 80
Clay ... 43
Clayton Ave. ... 150-261 73
Cleveland ... 1-52 43
Colfax ... 1-199 *93
Cottage Grove Ave. ... 1-150 100
COURT
D

Darby's Court ... 100-149 100
Delmas Ave. ... 2-98 *88
Divine ... 1-99 81
" ... 150-249 80
" ... 250-299 79
Duane ... 1-199 *93
" ... 2-198 *94
Dupont ... 43

E

East Market ... 130-200 89
" ... 201-300 90
Edwards ... 1-199 96
Eighteenth, N. ... 100-145 12
" ... 150-299 11
" ... 300-499 8
" ... 600-699 7
" S. ... 200-231 17
" ... 232-399 18
Eighth, N. ... 1-99 35
" ... 100-199 34
" ... 200-299 33
" ... 300-499 10
" ... 500-599 9
" ... 600-698 *9
" ... 601-699 *95
" S. ... 1-99 36
" ... 100-199 37
" ... 200-299 38
" ... 300-447 39
" ... 448-599 40
" ... 600-765 41
" ... 766-899 42
" ... 900-1199 98
Eleanor ... 150-263 73
Eleventh, N. ... 1-157 26
" ... 158-299 25
" ... 300-499 10
" ... 500-699 9
" ... 700-899 6
" ... 1000-1125 5
" S. ... 1-146 27
" ... 147-299 28
" ... 300-443 29
" ... 444-599 30
" ... 600-755 31
" ... 756-899 32
" ... 900-1173 97
Elizabeth ... 400-449 36
Empire ... 1-151 *58
" ... 2-150 *59
" ... 152-298 *45
" ... 153-299 *44
" ... 300-598 *10
" ... 301-599 *9
" ... 600-998 *8
" ... 601-999 *7
" ... 1000-1057 5
" W. ... 150-262 *73
" ... 151-229 *78
Alley ... 74 & 78

F

Fifteenth, N. ... 1-146 20
" ... 147-299 19
" ... 300-499 8
" ... 500-699 7
" ... 700-899 6
" ... 900-999 5
" S. ... 1-134 21
" ... 135-299 22
" ... 300-455 23
" ... 456-555 24
" ... 600-699 97
Fifth, N. ... 1-100 49
" ... 101-199 48
" ... 200-299 47
" ... 300-399 46
" ... 400-499 45
" ... 500-599 44
" ... 600-711 43
" S. ... 1-99 50
" ... 300-399 52
" ... 400-499 53
" ... 500-599 54
" ... 600-747 55
" ... 748-899 56
" ... 900-1098 98
" ... 901-1099 *96
" ... 1100-1229 98
First, N. ... 1-99 *83
" ... 2-98 *63
" ... 101-199 *82
" ... 200-298 *81
" ... 201-299 *81
" ... 300-406 *60
" ... 301-399 *77
" ... 401-499 *74
" ... 408-498 *59
" ... 500-598 *58
" ... 501-775 *78
" ... 600-719 *57
" S. ... 1-99 *84
" ... 2-98 *64
" ... 100-198 *85
" ... 101-199 *89
" ... 200-298 *66
" ... 201-299 *90
" ... 300-398 *67
" ... 301-399 *91
" ... 400-498 *68
" ... 401-549 *92
" ... 500-598 *69
" ... 600-698 *70
" ... 601-681 *93
" ... 700-798 *71
" ... 701-899 *94
" ... 800-898 *72
" ... 851-899 *96
" ... 900-1099 95
" ... 1100-1399 99
First, S. ... 1400-1741 100
Floyd ... 1-199 99
Ford Ave. ... 1-199 100
Fountain ... 1-50 64
Fourteenth, N. ... 1-153 20
" ... 152-299 19
" ... 300-499 8
" ... 600-699 7
" ... 800-899 6
" ... 900-999 5
" S. ... 1-140 21
" ... 141-299 22
" ... 300-449 23
" ... 450-499 24
Fourth, N. ... 1-199 *62
" ... 2-98 *49
" ... 100-198 *48
" ... 200-298 *47
" ... 201-299 *61
" ... 300-398 *46
" ... 301-299 *60
" ... 400-449 *45
" ... 401-499 *59
" ... 500-598 *44
" ... 501-599 *58
" ... 600-710 *43
" ... 601-711 *57
" S. ... 1-99 *52
" ... 2-98 *50
" ... 100-248 *51
" ... 101-199 *65
" ... 201-299 *66
" ... 250-398 *52
" ... 301-399 *67
" ... 400-498 *53
" ... 401-499 *68
" ... 500-598 *54
" ... 501-599 *69
" ... 600-748 *55
" ... 601-699 *70
" ... 701-799 *71
" ... 750-898 *56
" ... 801-899 *72
Fox Ave. ... 1-149 74
" ... 150-303 73
" ... 304-379 75
Franklin ... 1-199 17
" ... 200-599 15
" ... 600-999 4
" ... 1000-1391 3

G

George ... 1-246 78
Goodyear ... 1-199 *56
" ... 2-198 *99
Grant ... 1-199 93

H

Harrison ... 700-751 11
Hawthorne Way ... 1-150 74
Hayes ... 400-449 36
Hensley Ave. ... 1-150 68
Hewlett ... 1-99 36
Hobson ... 1-250 78
Hollywood Ave. ... 50-149 *1
Humboldt, E. ... 50-149 99
" ... 150-299 98
" W. ... 1-199 99

J

Jackson ... 1-151 *57
" ... 2-148 *58
" ... 150-298 *43
" ... 153-299 *43
" ... 300-348 *9
" ... 301-349 *56
" ... 350-599 9
" ... 600-999 7
Jefferson ... 1-199 *17
" ... 2-198 *14
" ... 200-598 13
" ... 201-599 *15
" ... 600-999 4
" ... 1000-1299 3
Julian, E. ... 1-149 *60
" ... 2-148 *61
" ... 150-298 *47
" ... 151-299 *46
" ... 300-448 *33
" ... 301-599 *10
" ... 450-598 *25
" ... 600-798 *19
" ... 601-999 *8
" ... 800-998 *11
" ... 1-147 *77
" W. ... 2-148 *62
" ... 149-251 *76
" ... 150-250 *80
" ... 252-398 *79
" ... 253-359 *75

K

Kearney ... 43
Keyes ... 1-99 *95
" ... 2-150 *99
" ... 101-199 *96
" ... 152-198 *98
" ... 200-449 98
" ... 450-621 97
King ... 1-199 *94
" ... 2-198 *95
" Road ... 2 & 3

L

Lendrum Ave., see Franklin.
Lewis ... 1-150 72
" ... 151-199 56
Lick Lane ... 1-99 2
Lightstone ... 1-50 84
Lincoln Place ... 92
Locust ... 1-99 *85
" ... 2-98 *86

M

McKee Road ... 1000-1299 1
" ... 1300-1351 2
" ... 1500-1599 2
Madera Ave. ... 450-599 5
Margaret ... 1-147 *70
" ... 2-148 *71
" ... 149-299 55
" ... 300-449 41
" ... 450-635 91
" ... 636-701 97
Market, N. ... 1-99 83
" ... 100-199 82
" ... 200-299 81
" ... 300-371 77
" S. ... 1-99 84
" ... 100-121 89
" ... 300-401 91
" ... 400-557 92
" ... 559-599 93
Martel ... 250-349 87
Martha ... 1-151 *72
" ... 2-98 *95
" ... 100-198 *96
" ... 153-299 *56
" ... 200-448 *98
" ... 301-423 *97
" ... 450-578 *97
" ... 451-579 *32
Mastick ... 1000-1099 95
" ... 1100-1399 99
Miller ... 78
Milpitas Road ... 900-1149 5
Mission ... 450-829 6

N

New ... 75 & 76
Nineteenth, N. ... 168-299 11
" ... 300-499 8
Nineteenth, N. ... 500-725 7
" S. ... 1-99 14
" ... 100-227 17
" ... 228-399 18
" ... 400-499 35
" ... 500-699 9
Ninth, N. ... 1-99 36
" ... 100-199 34
" ... 200-299 33
" ... 300-499 10
" ... 500-699 9
" S. ... 1-99 36
" ... 100-199 37
" ... 200-299 38
" ... 300-449 39
" ... 450-699 40
" ... 600-753 41
" ... 754-899 42
" ... 900-1199 98

O

Oak ... 1-199 95
Old Market ... 300-349 77
Orchard ... 1-99 86
" ... (1-339) 100
" ... 100-198 *89
" ... 200-298 *90
" ... 300-452 91
" ... 454-549 92
" ... 550-692 *98
" ... 700-848 *94
" ... 870-1049 95
" ... 1100-1398 *99
Orvis Ave. ... 550-634 *32
" ... 551-635 *31
" ... 636-661 97
Owens Ave. ... 100-249 1
" ... 250-299 2

P

Palo Alto Ave. ... 1-150 100
Park Ave. ... 100-198 *90
" ... 101-185 *89
Patterson ... 100-149 71
" ... 150-198 *56
" ... 151-199 *55
Peach Court ... 20-99 4
Pierce Ave. ... 1-199 *92
" ... 2-198 *93
Pleasant ... 1-99 87
" ... 100-299 79
" ... 300-399 75
Plum ... 1000-1099 95
" ... 1100-1399 99
Pomona ... 1-398 100
Poplar Ave. ... 600-649 78
Post ... 1-149 84
" ... 2-198 86
" ... 300-349 88
Prospect ... 900-999 95

R

Reed ... 1-151 *69
" ... 2-150 *70
" ... 152-298 *55
" ... 153-299 *54
" ... 300-448 *41
" ... 301-449 *40
" ... 450-548 *71
" ... 451-549 *39
" ... 549-599 *71
" ... 598-699 *72
River, N. ... 1-99 87
" ... 100-259 3
" S. ... 1-99 88
Roberts Court ... 100
Ross ... 450-838 *6
" ... 451-839 *5
Rose Place ... 98 & 99
Ryland ... 150-298 *66
" ... 151-249 *73
" ... 300-348 *75
" ... 301-349 *78

S

St. James, E. ... 1-99 61
" ... 100-150 *62
" ... 101-151 *61
" ... 152-298 *48
" ... 153-299 *47
" ... 301-449 *33
" ... 316-448 *24
" ... 450-599 25
" ... 600-799 19
" ... 800-901 11
" W. ... 1-149 *81
" ... 2-148 *82
" ... 150-249 80
" ... 250-399 79
" ... 1-99 61
" ... 100-149 62
" ... 150-298 *49
" ... 151-299 *48
" ... 300-450 *35
" ... 301-451 *34
" ... 452-599 *8
" ... 600-799 20
" ... 800-847 12
" W. ... 1-99 *82
" ... 2-98 *83
" ... 1-149 *65
" ... 2-150 *56
" ... 300-448 *38
" ... 301-449 *37
" ... 450-599 28
" ... 600-799 22
" W. ... 1-99 *89
" ... 2-98 *90
San Augustine ... 100-143 *83
" ... 101-149 *82
" ... 150-248 *85
" ... 151-249 *80
" ... 250-356 *87
" ... 251-349 *81
" ... 1-199 100
" ... 148-149 *86
" ... 2-150 *67
" ... 151-299 *52
" ... 300-448 *39
" ... 301-449 *38
" ... 450-598 *29
" ... 451-599 *53
" ... 600-798 *23
" ... 601-799 *22
" W. ... 1-99 *89
" ... 2-98 *90
San Fernando, E. ... 1-99 *64
" ... 2-148 *65
" ... 101-149 *62
" ... 150-298 *51
" ... 151-299 *50
" ... 300-448 *37
" ... 301-449 *36
" ... 450-599 27
" ... 600-799 21
" ... 800-849 14
" W. ... 1-149 *84
" ... 2-198 *89
" ... 151-299 *86
" ... 300-399 *88
San Jose Ave. ... 1-150 100
San Pedro, N. ... 1-99 *83
" ... 2-98 *82
" ... 100-198 *82
" ... 101-199 *80
" ... 200-298 *81
" ... 300-398 *77
" ... 301-399 *76
" ... 400-498 *74
" ... 401-499 *73
" ... 500-773 *78
" S. ... 1-99 *86
" ... 2-98 *84
" ... 100-199 *85
" ... 300-399 8
San Salvador, E. ... 150-300 *98
" ... 151-299 *52
" ... 301-449 39
" ... 450-599 29
" ... 600-763 23
" W. ... 1-49 *91
" ... 2-50 *92
Santa Ana Ave. ... 450-549 5
Santa Clara, E. ... 1-99 *63
" ... 2-98 *64
" ... 100-150 62
" ... 151-299 *49
" ... 152-298 *50
" ... 300-448 *36
" ... 301-451 *35
" ... 450-598 *27
" ... 453-599 *26
" ... 600-798 *21
" ... 601-799 *20
" ... 800-950 *14
" ... 801-999 *12
" ... 952-1150 *13
" ... 1001-1299 *1
" ... 1169-1498 *4
" ... 1301-1499 *2
" ... 1500-1790 *3
" W. ... 1-149 *83
" ... 2-148 *84
" ... 150-286 *86
" ... 151-253 *85
" ... 255-299 *77
" ... 288-400 98
Santa Teresa ... 1-99 *87
" ... 2-98 *88
" ... 100-198 *80
" ... 125-299 *79
" ... 400-474 *72
" ... 401-475 *78
Second, N. ... 1-99 63
" ... 300-299 61
" ... 300-499 59 & 60
" ... 500-599 58
" ... 600-711 57
" S. ... 1-99 64
" ... 100-199 65
" ... 200-299 66
" ... 300-399 67
" ... 400-499 68
" ... 500-699 69
" ... 700-799 70
" ... 800-899 71
" ... 900-1098 *96
" ... 901-1099 *95
" ... 1100-1199 72
Thirteenth, N. ... 1-145 *26
" ... 2-154 *20
" ... 147-299 25
" ... 156-298 *19
" ... 300-498 *8
" ... 301-499 *7
" ... 500-698 *7
" ... 501-699 *9
" ... 700-899 *5
" ... 1100-1159 5
" S. ... 1-141 *27
" ... 2-132 *21
" ... 134-298 *22
" ... 147-299 *28
" ... 300-448 *23
" ... 301-435 *29
" ... 437-499 *30
" ... 450-498 *24
" ... 1-199 4
" ... 1-198 *3
" ... 1-299 2
Eagle Brewery ... 91
" Coffee and Spice Mills ... 61
Earl Fruit Co., Green Fruit Packing and Shipping ... 76
Ehle's Nursery ... 100
Elks' Building ... 63
Empire Wet Wash Laundry ... 9
Enterprise Brewing Co. ... 75
Eureka Hotel ... 72
Evening News, Printing ... 64

F

Farmers' Union, General Store, Warehouse ... 86
Farnsworth Garage ... 56
Faultless Bakery ... 92
Fig Prune Cereal Co. ... 56
Fire Department, Chemical No. 1 ... 83
" " 2 ... 83
" " 3 ... 83
" " 4 ... 87
" " 5 ... 14
" Engine No. 1 ... 83
" " 2 ... 63
" " 3 ... 83
" Headquarters ... 83
" Hose Co. No. 1 ... 83
" Repair Shop ... 83
" Truck No. 1 ... 65
First Baptist Church ... 66
" Congregational Church ... 66
" Church of Christ Scientist ... 61
" Methodist Episcopal Church ... 49
" National Bank Building ... 62
" Presbyterian Church ... 62
" Unitarian Church ... 62
Flickinger, J. H., Co., Cannery ... 101
Fourth Street Planing Mill ... 62
Frank, G., Fruit Co. ... 101
Free Methodist Church ... 34

G

Garden City Bank Building ... 89
" " Brewing Co. ... 76
" " Pottery Co. ... 44
" " Sanitarium ... 12
" " Stables ... 11
German Methodist Episcopal Church ... 64
Glenwood Lumber Co. ... 63
Golden Gate Packing Co., Cannery ... 60
Grace Baptist Church ... 64
" Lutheran Church ... 66
Granger & De Hart, Garage ... 61
Grant School ... 9

H

Hale, O. A., & Co., Dept. Store ... 65
Hall of Justice ... 82
Hannay Nursery ... 89
Harlan, O. A., &Co., DriedFruitPack'g ... 72
Hart, L., & Son, Department Store ... 84
Hawthorne School (Public) ... 13
Holy Family R. C. Church (Italian) ... 88
Home of Benevolence ... 97
" " Truth Church ... 48
" " Sanitarium ... 74
Horace Mann School ... 49
Hotel St. James and Annex ... 82
" Vendome ... 8
" " Sample Rooms ... 8
Hubbard & Carmichael Bros., Planing Mill and Lumber Yard ... 88
Humkins, S. B., Co., Eagle Coffee and Spice Mills ... 61
Hunter, G., Garage ... 64

I

Imanuel Evang'l Luth's Church ... 90
Imperial Hotel ... 69
I. O. O. F. Building ... 64
Inderrieden, J. B., & Co., Dried Fruit Packing ... 76
Italia Hotel ... 80
Italian Roman Catholic Church ... 9

J

Japanese Buddhist Mission ... 43

K

Keystone Co., Wholesale Grocers ... 81
King Conservatory of Music ... 61
Knapp Plow Works ... 96
Knights of Columbus Hall ... 63
Knox Block ... 83

L

Labor Temple ... 63
Lamolle House ... 83
Le Franc Building ... 85
Letcher Garage ... 61
Letitia Building ... 64
Liberty Theatre, Moving Pictures ... 84
Lincoln School ... 97
Lion, L., & Sons Co., Furniture ... 64
Longfellow Public School ... 76
Lorentz, A., Cooperage ... 76
Lowell School ... 55
Luna Park Buildings ... 5
Lyndon Building ... 85

M

Mangrum & Otter Co., Hardware and Plumbing Supplies ... 75
Mann, H., School ... 49
Market St. Theatre, Moving Pictures ... 84
Mark-Lally & Co., Plumbing Supply Warehouse ... 77
Masonic Temple ... 66
Mercury-Herald, Printing ... 84
Minnesota Hotel ... 80
Mission Church, S. Third St. ... 62
Montgomery Hotel ... 90
Moose Club Rooms ... 63
Mt. Hamilton Garage ... 91

N

Nevada, The, Lodgings ... 64
New Century Block ... 64
Newland Hotel ... 77
Newman Hall ... 50
Notre Dame College, High School & Academy of Music ... 85
" " Institute, R. C. Girls' Sch. ... 69

O

O. K. Garage ... 89
Oakland House ... 81
Olympic Theatre ... 89
Owen-McFarland Auto Co., Garage ... 61

P

Pacific Brandy Co. ... 68
" CoastPatterns&TermsCottaCo. ... 96
" Gas and Electric Co., Storage ... 49
" Tel. & Tel. Co., Exchange, &c. ... 84
Padget & Pate's Brandy Distillery No. 431 ... 9
Park Hotel ... 81
" Lick Livery and Garage ... 65
Peninsula R'yCo., FreightHouse, &c. ... 69
Peterson-Kartschoke Brick Co. ... 96
Phœnix Packing Co., Dried Fruit ... 75
Piechetti & Bissetti, Sales Stable ... 85
Pioneer Fruit Co. ... 75
Porter Building ... 63
Portuguese Roman Catholic Church ... 2
Post Office ... 89
" Station "A" ... 77
Powell, G. E., Auto Repairing ... 61
Pratt Home and Sheltering Arms, Old People's Home ... 99
Public Library, E. San Fernando St. ... 51
" " S. Twenty-third St. ... 13
" School, S. Tenth St. ... 32
Pyle, J. F., & Sons, Cannery ... 56

R

Rae Building ... 83
Rainier Brewing Co., Branch ... 72
Ransome CrummeyCo., AsphaltPlant ... 98
Remillard Brick Co. ... 97
Richardson & Robbins, Cannery ... 55
Richmond, The, Lodgings ... 64
Ruehl-Wheeler, Nursery ... 89
Ross House ... 90
Ryland Block ... 64

S

Safe Deposit Block ... 64
Sainte Claire Club House ... 61
St. Charles Hotel ... 83
" James Hotel and Annex ... 82
" " Laundry ... 82
" Joseph's R. C. Church, &c. ... 84
" Mary's R. C. Church and School ... 69
" Patrick's R. C. Church ... 35
" Paul's M. E. Church (South) ... 67
SalinasValley Grain and Produce Co. ... 60
Salvation Army Lodgings ... 65
" Store ... 93
San Jose Auto Delivery Co. ... 89
" " Corporation Yard ... 79
" " Foundry ... 86
" " Garage ... 60
" " High School ... 51
" " Ice Co. ... 60
" " Lumber Co. ... 4
" " Yard (Southern LumberCo.) ... 99 & 100
" " Railroads First St. CarBarn ... 96
" " RepairShops, &c. ... 1
" " Ravenna Paste Co. ... 85
" " State Normal School ... 51 & 52
" " Transfer and Storage Co. ... 75
" " Water Co.; Main Works, W. Santa Clara St. ... 88
" " Seventeenth Street Plant ... 12
" " Woman's Club House ... 64
Scottish Rite Temple ... 62
Second Presbyterian Church ... 68
Seventh Day Adventist Church ... 50
Sloan, J. E., Garage ... 89
Smith, H. F., Garage ... 66
Snyder & FossWarehouseCo., Brandy Storage ... 76
Southern Lumber Co., San Jose Lumber Yard ... 99 & 100
" Pacific Co.; Fourth Street Depot ... 67
" Freight Warehouses ... 76
" Market Street Station ... 77
Sperry Flour Co. ... 62 & 75
Spiritual Temple ... 49
StewartFruitCo., GreenFruitPacking Stock, J., Sons, Hardware & Plumbing Supplies ... 75
Stratford, The, Apartments, Stores, &c. ... 81
Studebaker Garage ... 84
Swedish Baptist Church ... 84
" Evang'l Lutheran Church, Mission Church ... 91
Swiss-American Hotel ... 82

T

Temple Laundry Co. ... 12
Theatre Building ... 83
" De Luxe ... 66
"Theatre Jose" ... 64
Tonkins & Pozzo, Garage ... 86
Tonopah Rooms, The ... 82
Torino Hotel ... 79
Trinity Church (Episcopal) ... 63
Troy Laundry Co. ... 94
True Life Church ... 62
Twentieth Street M. E. Church ... 14

U

United Presbyterian Church ... 49

V

Victory Motor Co. ... 72
" Theatre ... 83
Volunteers of America Rooms ... 92

W

Walgren, R., Laundry ... 82
Walker, G. G., Repairing ... 61
Walsh-Col Co., Wholesale Grocers ... 77
Warren Dried Fruit Co. ... 76
Washington Grammar School ... 95
" Square Buildings ... 51 & 52
Wells, Fargo & Co., Express; Bassett St. ... 76
" Office ... 84
" Stable ... 62
Western Meat Co. ... 76

Y

Y. M. C. A. Building ... 62
Y. W. C. A. Building ... 66
Tenth, S. ... 900-1182 *97
" ... 901-1139 98
Terraine ... 100-299 80
" ... 300-399 79
" N. of W. Empire ... 78
Third, N. ... 1-99 *63
" ... 2-198 *62
" ... 200-299 61
" ... 300-397 60
" ... 398-499 59
" ... 500-599 58
" ... 600-711 57
" S. ... 1-99 *64
" ... 2-98 *62
" ... 100-199 65
" ... 200-299 66
" ... 300-399 67
" ... 400-499 68
" ... 500-699 69
" ... 600-699 70
" ... 700-799 71
" ... 800-899 72
" ... 900-1098 *96
" ... 901-1099 *95
" ... 1100-1199 72
Thirteenth, N. ... 1-145 *26
" ... 2-154 *20
" ... 147-299 25
" ... 156-298 *19
" ... 300-498 *8
" ... 301-499 *7
" ... 500-698 *7
" ... 501-699 *9
" ... 700-899 *5
" ... 1100-1159 5
" S. ... 1-141 *27
" ... 2-132 *21
" ... 134-298 *22
" ... 147-299 *28
" ... 300-448 *23
" ... 301-435 *29
" ... 437-499 *30
" ... 450-498 *24
" ... 1-199 4
" ... 1-198 *3
" ... 1-299 2
Eagle Brewery ... 91
" Coffee and Spice Mills ... 61
Earl Fruit Co., Green Fruit Packing and Shipping ... 76
Ehle's Nursery ... 100
Elks' Building ... 63
Empire Wet Wash Laundry ... 9
Enterprise Brewing Co. ... 75
Eureka Hotel ... 72
Evening News, Printing ... 64

F

Farmers' Union, General Store, Warehouse ... 86
Farnsworth Garage ... 56
Faultless Bakery ... 92
Fig Prune Cereal Co. ... 56
Fire Department, Chemical No. 1 ... 83
" " 2 ... 83
" " 3 ... 83
" " 4 ... 87
" " 5 ... 14
" Engine No. 1 ... 83
" " 2 ... 63
" " 3 ... 83
" Headquarters ... 83
" Hose Co. No. 1 ... 83
" Repair Shop ... 83
" Truck No. 1 ... 65
First Baptist Church ... 66
" Congregational Church ... 66
" Church of Christ Scientist ... 61
" Methodist Episcopal Church ... 49
" National Bank Building ... 62
" Presbyterian Church ... 62
" Unitarian Church ... 62
Flickinger, J. H., Co., Cannery ... 101
Fourth Street Planing Mill ... 62
Frank, G., Fruit Co. ... 101
Free Methodist Church ... 34

G

Garden City Bank Building ... 89
" " Brewing Co. ... 76
" " Pottery Co. ... 44
" " Sanitarium ... 12
" " Stables ... 11
German Methodist Episcopal Church ... 64
Glenwood Lumber Co. ... 63
Golden Gate Packing Co., Cannery ... 60
Grace Baptist Church ... 64
" Lutheran Church ... 66
Granger & De Hart, Garage ... 61
Grant School ... 9

H

Hale, O. A., & Co., Dept. Store ... 65
Hall of Justice ... 82
Hannay Nursery ... 89
Harlan, O. A., &Co., DriedFruitPack'g ... 72
Hart, L., & Son, Department Store ... 84
Hawthorne School (Public) ... 13
Holy Family R. C. Church (Italian) ... 88
Home of Benevolence ... 97
" " Truth Church ... 48
" " Sanitarium ... 74
Horace Mann School ... 49
Hotel St. James and Annex ... 82
" Vendome ... 8
" " Sample Rooms ... 8
Hubbard & Carmichael Bros., Planing Mill and Lumber Yard ... 88
Humkins, S. B., Co., Eagle Coffee and Spice Mills ... 61
Hunter, G., Garage ... 64

I

Imanuel Evang'l Luth's Church ... 90
Imperial Hotel ... 69
I. O. O. F. Building ... 64
Inderrieden, J. B., & Co., Dried Fruit Packing ... 76
Italia Hotel ... 80
Italian Roman Catholic Church ... 9

J

Japanese Buddhist Mission ... 43

K

Keystone Co., Wholesale Grocers ... 81
King Conservatory of Music ... 61
Knapp Plow Works ... 96
Knights of Columbus Hall ... 63
Knox Block ... 83

L

Labor Temple ... 63
Lamolle House ... 83
Le Franc Building ... 85
Letcher Garage ... 61
Letitia Building ... 64
Liberty Theatre, Moving Pictures ... 84
Lincoln School ... 97
Lion, L., & Sons Co., Furniture ... 64
Longfellow Public School ... 76
Lorentz, A., Cooperage ... 76
Lowell School ... 55
Luna Park Buildings ... 5
Lyndon Building ... 85

M

Mangrum & Otter Co., Hardware and Plumbing Supplies ... 75
Mann, H., School ... 49
Market St. Theatre, Moving Pictures ... 84
Mark-Lally & Co., Plumbing Supply Warehouse ... 77
Masonic Temple ... 66
Mercury-Herald, Printing ... 84
Minnesota Hotel ... 80
Mission Church, S. Third St. ... 62
Montgomery Hotel ... 90
Moose Club Rooms ... 63
Mt. Hamilton Garage ... 91

N

Nevada, The, Lodgings ... 64
New Century Block ... 64
Newland Hotel ... 77
Newman Hall ... 50
Notre Dame College, High School & Academy of Music ... 85
" " Institute, R. C. Girls' Sch. ... 69

O

O. K. Garage ... 89
Oakland House ... 81
Olympic Theatre ... 89
Owen-McFarland Auto Co., Garage ... 61

P

Pacific Brandy Co. ... 68
" CoastPatterns&TermsCottaCo. ... 96
" Gas and Electric Co., Storage ... 49
" Tel. & Tel. Co., Exchange, &c. ... 84
Padget & Pate's Brandy Distillery No. 431 ... 9
Park Hotel ... 81
" Lick Livery and Garage ... 65
Peninsula R'yCo., FreightHouse, &c. ... 69
Peterson-Kartschoke Brick Co. ... 96
Phœnix Packing Co., Dried Fruit ... 75
Piechetti & Bissetti, Sales Stable ... 85
Pioneer Fruit Co. ... 75
Porter Building ... 63
Portuguese Roman Catholic Church ... 2
Post Office ... 89
" Station "A" ... 77
Powell, G. E., Auto Repairing ... 61
Pratt Home and Sheltering Arms, Old People's Home ... 99
Public Library, E. San Fernando St. ... 51
" " S. Twenty-third St. ... 13
" School, S. Tenth St. ... 32
Pyle, J. F., & Sons, Cannery ... 56

R

Rae Building ... 83
Rainier Brewing Co., Branch ... 72
Ransome CrummeyCo., AsphaltPlant ... 98
Remillard Brick Co. ... 97
Richardson & Robbins, Cannery ... 55
Richmond, The, Lodgings ... 64
Ruehl-Wheeler, Nursery ... 89
Ross House ... 90
Ryland Block ... 64

S

Safe Deposit Block ... 64
Sainte Claire Club House ... 61
St. Charles Hotel ... 83
" James Hotel and Annex ... 82
" " Laundry ... 82
" Joseph's R. C. Church, &c. ... 84
" Mary's R. C. Church and School ... 69
" Patrick's R. C. Church ... 35
" Paul's M. E. Church (South) ... 67
SalinasValley Grain and Produce Co. ... 60
Salvation Army Lodgings ... 65
" Store ... 93
San Jose Auto Delivery Co. ... 89
" " Corporation Yard ... 79
" " Foundry ... 86
" " Garage ... 60
" " High School ... 51
" " Ice Co. ... 60
" " Lumber Co. ... 4
" " Yard (Southern LumberCo.) ... 99 & 100
" " Railroads First St. CarBarn ... 96
" " RepairShops, &c. ... 1
" " Ravenna Paste Co. ... 85
" " State Normal School ... 51 & 52
" " Transfer and Storage Co. ... 75
" " Water Co.; Main Works, W. Santa Clara St. ... 88
" " Seventeenth Street Plant ... 12
" " Woman's Club House ... 64
Scottish Rite Temple ... 62
Second Presbyterian Church ... 68
Seventh Day Adventist Church ... 50
Sloan, J. E., Garage ... 89
Smith, H. F., Garage ... 66
Snyder & FossWarehouseCo., Brandy Storage ... 76
Southern Lumber Co., San Jose Lumber Yard ... 99 & 100
" Pacific Co.; Fourth Street Depot ... 67
" Freight Warehouses ... 76
" Market Street Station ... 77
Sperry Flour Co. ... 62 & 75
Spiritual Temple ... 49
StewartFruitCo., GreenFruitPacking Stock, J., Sons, Hardware & Plumbing Supplies ... 75
Stratford, The, Apartments, Stores, &c. ... 81
Studebaker Garage ... 84
Swedish Baptist Church ... 84
" Evang'l Lutheran Church, Mission Church ... 91
Swiss-American Hotel ... 82

T

Temple Laundry Co. ... 12
Theatre Building ... 83
" De Luxe ... 66
"Theatre Jose" ... 64
Tonkins & Pozzo, Garage ... 86
Tonopah Rooms, The ... 82
Torino Hotel ... 79
Trinity Church (Episcopal) ... 63
Troy Laundry Co. ... 94
True Life Church ... 62
Twentieth Street M. E. Church ... 14

U

United Presbyterian Church ... 49

V

Victory Motor Co. ... 72
" Theatre ... 83
Volunteers of America Rooms ... 92

W

Walgren, R., Laundry ... 82
Walker, G. G., Repairing ... 61
Walsh-Col Co., Wholesale Grocers ... 77
Warren Dried Fruit Co. ... 76
Washington Grammar School ... 95
" Square Buildings ... 51 & 52
Wells, Fargo & Co., Express; Bassett St. ... 76
" Office ... 84
" Stable ... 62
Western Meat Co. ... 76

Y

Y. M. C. A. Building ... 62
Y. W. C. A. Building ... 66

SPECIALS

A

Alice Building ... 64
Allen, H. F., Flour Warehouse, &c. ... 76
American Can Co. ... 96
Anderson-Barngrover M'f'g Co., Canning, &c. Machinery ... 75
Anita Produce Co., Dried Fruits ... 90
Auditorium ... 83
Auzerais Building ... 73
Averill, A. H., Machinery Co. ... 73
Bank of San Jose Building ... 68
Baptist Church ... 47
" Mission ... 77
Barber Asphalt Paving Co. ... 9
Bean Spray Pump Co. ... 76
Benson, W. J., Co., Garage ... 61
Biscoglia Bros. Canning Co. ... 100
Blanchard, M., Garage ... 68
Buddhist Mission (Japanese) ... 43

C

California Compounding Co., Lubricating Oils, &c. ... 78
" Pine Box and Lumber Co. ... 76
Cann, A., Nursery ... 86
Carroll Building ... 97
Cedar Brook Park Buildings ... 70
Centella Methodist Episcopal Church ... 70
Central California Canneries ... 9
" Market ... 66
Chamber of Commerce, Rooms ... 83
Chilton, J. W., & Co., Dried Fruit Packing ... 76
Christ Church (Episcopal) ... 50
Christian Church ... 25
" J., M'f'g Co., Steel Teeth for Threshers M'f'g ... 68
City Hall ... 90
" Truck & Transfer Co., General Warehouse ... 76
Columbia Hospital ... 91
Conception Becker Chollin ... 65
Consolidated Garage Co. ... 81
Convent of Notre Dame ... 85
Costa Hotel ... 82
County Alms House ... 101
" Court House and Jail ... 82
Crystal Ice and Creamery Co. ... 36

D

Dixon & Ross, Garage ... 61
Douglas Apartments ... 90
Dreischmeier's BrickWorks(f'm'ly) ... 97

E

Eagle Brewery ... 91
" Coffee and Spice Mills ... 61
Earl Fruit Co., Green Fruit Packing and Shipping ... 76
Ehle's Nursery ... 100
Elks' Building ... 63
Empire Wet Wash Laundry ... 9
Enterprise Brewing Co. ... 75
Eureka Hotel ... 72
Evening News, Printing ... 64

F

Farmers' Union, General Store, Warehouse ... 86
Farnsworth Garage ... 56
Faultless Bakery ... 92
Fig Prune Cereal Co. ... 56
Fire Department, Chemical No. 1 ... 83
" " 2 ... 83
" " 3 ... 83
" " 4 ... 87
" " 5 ... 14
" Engine No. 1 ... 83
" " 2 ... 63
" " 3 ... 83
" Headquarters ... 83
" Hose Co. No. 1 ... 83
" Repair Shop ... 83
" Truck No. 1 ... 65
First Baptist Church ... 66
" Congregational Church ... 66
" Church of Christ Scientist ... 61
" Methodist Episcopal Church ... 49
" National Bank Building ... 62
" Presbyterian Church ... 62
" Unitarian Church ... 62
Flickinger, J. H., Co., Cannery ... 101
Fourth Street Planing Mill ... 62
Frank, G., Fruit Co. ... 101
Free Methodist Church ... 34

G

Garden City Bank Building ... 89
" " Brewing Co. ... 76
" " Pottery Co. ... 44
" " Sanitarium ... 12
" " Stables ... 11
German Methodist Episcopal Church ... 64
Glenwood Lumber Co. ... 63
Golden Gate Packing Co., Cannery ... 60
Grace Baptist Church ... 64
" Lutheran Church ... 66
Granger & De Hart, Garage ... 61
Grant School ... 9

H

Hale, O. A., & Co., Dept. Store ... 65
Hall of Justice ... 82
Hannay Nursery ... 89
Harlan, O. A., &Co., DriedFruitPack'g ... 72
Hart, L., & Son, Department Store ... 84
Hawthorne School (Public) ... 13
Holy Family R. C. Church (Italian) ... 88
Home of Benevolence ... 97
" " Truth Church ... 48
" " Sanitarium ... 74
Horace Mann School ... 49
Hotel St. James and Annex ... 82
" Vendome ... 8
" " Sample Rooms ... 8
Hubbard & Carmichael Bros., Planing Mill and Lumber Yard ... 88
Humkins, S. B., Co., Eagle Coffee and Spice Mills ... 61
Hunter, G., Garage ... 64

I

Imanuel Evang'l Luth's Church ... 90
Imperial Hotel ... 69
I. O. O. F. Building ... 64
Inderrieden, J. B., & Co., Dried Fruit Packing ... 76
Italia Hotel ... 80
Italian Roman Catholic Church ... 9

J

Japanese Buddhist Mission ... 43

K

Keystone Co., Wholesale Grocers ... 81
King Conservatory of

REPORT

REVISED JANUARY, 1928

Population—70,000.
Prevailing Winds—North in summer, South in winter.
Grades nearly level. Elevations range from 65' to 125' above sea level.
Public Lights electric.
Streets—About half of the 230 miles of streets paved, part of remaining improved. Unimproved streets generally in poor condition during wet weather.

WATER FACILITIES

Privately owned. Water supplied by San Jose Water Works from two sources in one service. By gravity from mountain streams on the eastern slope of Santa Cruz mountains, including Los Gatos Creek, supplemented by direct pressure from wells at five pumping stations, with an equalizing reservoir on the gravity line. Two pumping stations are in operation throughout most of the year; and the others as consumption demands require.

MOUNTAIN SUPPLY: This source furnishes about 44% of the water consumed. There are 4 impounding reservoirs, combined capacity 270,000,000 gallons at elevations ranging from 1400' to 1500' and 12 to 15 miles S. W. of San Jose on Los Gatos Creek or its tributaries. From the Williams and Howell reservoirs the water flows along the creek beds to Jones Reservoir, a reinforced concrete diversion dam, elevation about 575', from which a flume of wood, concrete, and wrought iron, leads to the Tristdale Reservoir in Los Gatos, elevation 550', which is the final distributor for the mountain supply. This system also supplies the towns of Los Gatos, Saratoga and vicinity. A single 27 inch line extends from Tristdale Reservoir to the Seven Mile Reservoir, capacity 5,600,000 gallons, elevation 317', thence by an 18 inch wrought iron water pipe to the Cambrian Reservoir, located 5½ miles S. W. of City Hall, capacity 17,000,000 gallons, elevation 239'. It is used as a distributing reservoir for the mountain supply and acts as an equalizer for the pumped supply. Two 18" mains lead to the distributing system.

PUMP SUPPLY: Main pumping station, located on West Santa Clara Street near Delmas Avenue (Volume 1, Sheet 68), furnishes about 26% of the water used, and is operated to some extent throughout the year. Six wells from 300' to 365' deep, and 12" to 20" in diameter. Four wells are equipped with three Krogh and one Kimball deep well pumps, and to have Indiana air lift equipment operated by an air compressor. Water level 55' below ground level. The four pumping wells deliver through a single line, into a 61,270 gallon concrete suction reservoir. The air lift wells discharge into a 72,750 gallon suction reservoir which is connected by the former by a short length of 16" pipe, thence by four Byron Jackson 2 stage centrifugal high lift pumps, capacity 1,440,000 gallons each per 24 hours, driven by 75 H. P. motors and discharge into 18" header. (I.E.P.) in reserve 2—230 k.w. generators each driven by 300 H. P. gas engine.

Seventeenth Street Station Plant No. 2 on Nor. Seventh Street near E. Santa Clara (Vol. 1, Sheet 1), operates about 8 months of year. Four 12" wells 552' to 1535' deep. Three Caton and one Kimball deep well pumps fill a 220,000 gallons concrete suction reservoir. Capacity of pumps 6,600,000 gallons each per 24 hours. Water level about 55' below ground. Thence by 2 Caton 2 stage centrifugal high lift pumps, one of 2,000,740 gallons per 24 hours, driven by a 100 H. P. motor and the other of 1,870,000 gallons per 24 hours driven by a 75 H. P. motor and discharge through separate 10" connections into distributing system.

Buena Vista Plant No. 3 on Buena Vista Ave. (Vol. 2, Sheets 196 & 207), furnishes 16% of water used. Four 16" wells from 185' to 510' deep, 3 Byron Jackson and 1 Kimball deep well pumps, discharge into a 65,000 gallon concrete suction reservoir. Water level about 80' below ground level, thence by 2 Byron Jackson deep well single stage centrifugal high lift pumps, capacity 3,000,000 gallons per 24 hours each, driven by 100 H. P. motors, and discharge into a 16" main of the distributing system.

Bascome Ave. Station No. 4 (Vol. 2, Sheet 194) operating during hours of high consumption in four summer months. Two wells 10" and 20" in diameter, 250' and 638' deep. Krogh pump, capacity 2,100,000 gallons per 24 hours and Byron Jackson capacity 1,730,000 gallons, discharge into a 60,000 gallon concrete suction reservoir. A 3,600,000 gallons per 24 hours high lift pump driven by a 100 H. P. motor discharges into gravity line from the Cambrian Reservoir. Pipe is so arranged that the pump may be used as a booster for the gravity supply.

Cottage Grove Station No. 5 (Vol. 1, Sheet 100), corner Pomona Ave. and Cottage Grove Ave. Plant operated four months in summer during hours of high consumption. Two wells 16" and 20" in diameter and 472' and 749' deep, two Byron Jackson deep well pumps, capacity 1,580,000 gallons per 24 hours discharge into a 42,000 gallon wood stave suction tank. Two Byron Jackson high lift pumps, one of 2,300,000 gallons per 24 hours, driven by a 100 H. P. motor and the other of 1,000,000 gallons capacity, driven by a 75 H. P. motor, discharge into a 16" main of the distributing system.

The rate of capacity of the various units of the system is 30,000,000 gallons per 24 hours. The actual available daily supply is about 18,000,000 gallons. Average daily consumption is 9,200,000 gallons.

SAN JOSE, CAL., VOL. ONE

6" to 10" fire mains in business section connected to duplicate 16" main extending from main pumping plant supply fire hydrants and are used exclusively for fire purposes. 550 single and double hydrants. About 100 miles of 3, 4, 5, 6, 7, 8, 10, 12, 14, 16, and 18 inch cast iron, wrought iron and steel riveted water pipes. The oldest mains in the system were laid about 1870.

Pressure ranges from 50 to 70 lbs., with an average of 60 lbs., and occasionally drops to 40 lbs.

FIRE DEPARTMENT

Two platoon system. 68 fully paid men. Chief, 2 assistant chiefs, hydrant inspector, fire prevention man, 3 vacation men and 60 apparatus men. 9 stations. 3 engine companies. 7 chemical companies.

APPARATUS

3 auto combination hose and pumpers, 1 auto chemical engine, 6 auto combination hose and chemicals, 1 H. & L. truck, 1 squad wagon, 1 chief's auto, 1 auto hose and battery monitor, 1 auto hose wagon, 14,000 feet of 2½" hose. In reserve—2 steam fire engines.

FIRE ALARM—Gamewell System, 111 boxes.

FIRE LIMITS—Shown on key map by heavy red and green lines.

District 1—Red Line District. Buildings to be of brick, concrete or stone or these combined with iron.

District 2—Green Line District. Street fronts may be constructed of any non-combustible material, but side and rear walls must be brick, concrete or stone, or these combined with iron.

BLOCK INDEX

BLOCK	SHEET
1	89
2	90
3	82
4	83
5	83
6	62
7	62
8	63
9	63
10	85
11	82
12	87
13	87
14	87
15	87
16	62
17	64
18	98
19	64
20	84
21	84
22	84
23	84
24	84
25	86
26	86
27	91
28	76
29	67
30	92
31	68
32	68
33	92
34	69
35	69
36	93
37	93
38	70
39	70
40	66
41	66
42	65
43	66
44	66
45	66
46	66
47	90
48	89
49	86
50	87
51	86
52	86
53	88
54	88
55	87
56	87
57	87
58	87
59	87
60	87
61	50
62	50
63	49
64	49
65	48
66	48
67	47
68	47
69	61
70	61
71	61
72	81
73	81
74	81
75	80
76	80
77	80
78	80
79	80
80	76
81	77
82	77
83	60
84	60
85	60
86	60
87	59
88	59
89	75
90	75
91	75
92	75
93	75
94	75
95	75
96	75
97	75
98	75
99	75
100	75
101	78
102	78
103	78
104	55
105	78
106	78
107	78
108	78
109	78
110	78
111	78
112	78
113	78
114	78
115	78
116	78
117	78
118	78
119	78
120	78
121	78
122	78
123	78
124	78
125	78
126	78
127	78
128	78
129	78
130	78
131	78
132	78
133	78
134	78
135	78
136	78
137	78
138	78
139	78
140	78
141	78
142	78
143	78
144	78
145	33
146	34
147	34
148	33
149	33
150	33
151	33
152	33
153	33
154	33
155	33
156	33
157	33
158	33
159	33
160	33
161	33
162	33
163	33
164	33
165	33
166	33
167	33
168	33
169	33
170	33
171	33
172	33
173	33
174	33
175	33
176	33
177	33
178	33
179	33
180	33
181	33
182	33
183	33
184	33
185	33
186	33
187	33
188	33
189	33
190	33
191	35
192	35
193	35
194	35
195	35
196	35
197	35
198	35
199	35
200	35
201	35
202	35
203	35
204	35
205	35
206	35
207	35
208	35
209	35
210	35
211	35
212	35
213	35
214	35
215	35
216	35
217	35
218	35
219	35
220	35
221	35
222	35
223	91
224	91
225	91
226	91
227	91
228	91
229	91
230	91
231	91
232	91
233	53
234	53
235	53
236	53
237	39
238	39
239	39
240	39
241	39
242	39
243	39
244	39
245	53
246	39
247	39
248	39
249	39
250	39
251	39
252	41
253	41
254	41
255	55
256	69
257	54
258	54
259	55
260	55
261	70
262	94
263	94
264	94
265	94
266	94
267	94
268	94
269	94
270	94
271	71
272	71
273	71
274	71
275	55
276	55
277	56
278	56
279	72
280	72
281	72
282	72
283	56
284	41
285	41
286	41
287	41
288	41
289	41
290	56
291	42
292	42
293	42
294	32
295	95
296	95
297	95
298	95
299	95
300	95
301	95
302	95
303	95
304	95
305	95
306	95
307	95
308	95
309	97
310	97
311	97
312	97
313	98
314	98
315	97
316	97
317	97
318	97
319	97
320	98
321	98
322	98
323	98
324	98
325	98
326	98
327	98
328	98
329	98
330	98
331	98
332	98
333	98
334	98
335	98
336	98
337	4
338	4
339	4
340	4
341	4
342	4
343	4
344	4
345	4
346	4
347	4
348	4
349	1
350	1
351	1
352	2
353	4
354	4
355	4
356	4
357	4
358	4
359	4
360	4
361	25
362	25
363	25
364	25
365	25
366	25
367	25
368	25
369	25
370	25
371	25
372	25
373	25
374	25
375	25
376	25
377	25
378	25
379	25
380	25
381	25
382	25
383	58
384	57
385	57
386	57
387	43
388	43
389	43
390	43
391	43
392	43
393	43
394	43
395	43
396	43
397	9
398	9
399	9
400	97
401	97
402	97
403	97
404	97
405	97
406	97
407	97
408	97
409	97
410	97
411	97
412	97
413	97
414	97
415	97
416	97
417	97
418	97
419	97
420	97
421	97
422	97
423	97
424	97
425	97
426	97
427	97
428	97
429	97
430	97
431	97
432	97
433	97
434	97
435	97
436	97
437	97
438	97
439	97
440	97
441	97
442	97
443	97
444	97
445	97
446	97
447	97
448	97
449	97
450	97
451	97
452	97
453	97
454	97
455	97
456	97
457	97
458	97
459	97
460	97
461	97
462	97
463	100
464	100
465	100
466	100
467	100
468	100
469	100
470	100
471	100
472	100
473	100
474	100
475	100
476	100
477	100
478	100
479	100
480	100
481	100
482	100
483	100
484	100
485	100
486	100
487	100
488	100
489	100
490	100
491	100
492	100
493	100
494	100
495	100
496	100
497	100
498	100
499	100
500	100
501	100
502	100
503	100
504	100
505	100
506	100
507	100
508	100
509	100
510	100
511	100
512	100
513	100
514	100
515	100
516	100
517	100
518	100
519	100
520	100
521	100
522	100
523	100
524	100
525	100
526	100
527	100
528	100
529	100
530	100
531	100
532	100
533	100
534	100
535	100
536	100
537	100
538	100
539	100
540	100
541	100
542	100
543	100
544	100
545	100
546	100
547	100
548	100
549	100
550	100
551	100
552	100
553	100
554	100
555	100
556	100
557	100
558	100
559	100
560	100
561	100
562	100
563	100
564	100
565	100
566	100
567	100
568	100
569	100
570	100
571	100
572	100
573	100
574	100
575	100
576	100
577	100
578	100
579	100
580	27
581	27
582	27
583	27
584	27
585	27
586	27
587	27
588	27
589	27
590	27
591	27
592	27
593	27
594	27
595	27
596	27
597	27
598	27
599	27
600	27
601	27
602	27
603	27
604	27
605	27
606	27
607	27
608	27
609	27
610	27
611	27
612	27
613	27
614	27
615	27
616	27
617	27
618	27
619	27
620	27
621	27
622	27
623	27
624	27
625	27
626	27
627	27
628	27
629	27
630	27
631	27
632	27
633	27
634	27
635	27
636	27
637	27
638	27
639	27
640	28
641	28
642	28
643	28
644	28
645	28
646	28
647	28
648	28
649	28
650	28
651	28
652	28
653	28
654	28
655	28
656	28
657	28
658	28
659	28
660	28
661	28
662	28
663	28
664	28
665	28
666	28
667	28
668	28
669	28
670	28
671	28
672	28
673	28
674	28
675	28
676	28
677	28
678	28
679	28
680	28
681	28
682	28
683	28
684	28
685	28
686	28
687	2
688	2
689	2
690	2
691	2
692	2
693	3
694	3
695	3
696	3
697	30
698	30
699	30
700	10
701	10
702	10
703	10
704	10
705	10
706	10
707	10
708	10
709	10
710	10
711	10
712	10
713	10
714	10
715	10
716	10
717	10
718	10
719	10
720	10
721	10
722	10
723	10
724	10
725	10
726	10
727	10
728	10
729	10
730	10
731	10
732	10
733	10
734	10
735	10
736	10
737	10
738	10
739	101
740	45
741	74
742	73
743	78
744	78
745	75
746	76
747	80
750	51
751	92
752	92
753	99
754	99
755	99
756	99
757	99
758	100
759	100
762	100
763	100
764	100
765	99
766	100
768	100
769	100
770	100
771	100
772	100
773	100
774	100
775	100
776	100
777	100
778	100
779	97
780	97
781	97
782	97
783	97
784	97
785	97
786	97
787	97
788	97
789	97
790	97
791	97
792	97
793	97
794	97
795	97
796	97
797	98
798	98
799	98
800	98
801	98
802	98
803	98
804	98
805	98
806	98
807	98
808	98
809	97
810	97
811	97
812	97
813	97
814	97
815	97
816	97
817	97
818	97
819	97
820	97
821	97
822	97
823	97
824	97
825	97
826	97
827	97
828	32
829	32
830	31
831	32
831	97
832	31
832	97
833	97
834	97
837	97
838	97
839	31
840	31
841	30
842	30
843	24
844	24
845	24
846	24
847	24
848	23
849	23
850	23
851	23
852	29
853	29
854	29
855	29
856	23
857	23
858	23
859	23
860	23
861	22
862	22
863	22
864	22
865	21
866	21
867	21
868	14
869	14
870	15
871	15
872	15
873	15
874	17
875	17
876	17
877	18
878	18
879	18
880	16
881	16
882	16
883	16
921	4
926	4
941	4
942	4
943	4
944	4
945	2
946	2
947	2
948	2
949	2
950	2
951	2
952	2
953	2
954	2
955	2
956	2
957	2
958	2
959	2
960	2
961	2
962	2
963	2
964	2
965	2
966	2
967	2
968	2
969	2
970	2
971	2
972	2
973	2
974	2
975	2
976	2
977	2
978	3
979	3
980	3
1000	100
1001	100
1002	100
1003	100
1004	100
1005	100
1006	100
1007	100
1008	100
1009	100
1010	100
1011	100
1012	2
1013	2
1014	2
1015	2
1016	2
1017	2
1018	2
1019	2
1020	2
1021	2
1022	2
1023	2
1024	2
1025	2
1026	2
1027	2
1028	2
1029	2
1030	2
1031	2
1032	2
1033	3
1034	3
1035	3
1036	3
1037	3
1038	3
1039	3
1040	3
1041	2
1042	2
1043	2
1044	2
1045	2
1046	2
1047	2
1048	2
1049	2
1050	2
1051	2
1052	2
1053	2
1054	2
1055	2
1056	3
1057	3
1058	3
1059	3
1060	3
1061	3
1062	3
1063	3
1064	3
1065	3
1066	3
1067	3
1068	3
1069	3
1070	3
1071	3
1072	3
1073	3
1074	3
1075	3
1076	3
1077	3
1078	3
1079	3
1080	3
1081	3
1082	3
1083	2
1084	2
1085	2
1086	2
1087	2
1088	2
1089	2
1090	2
1091	2
1092	2
1093	2
1094	2
1095	2
1096	2
1097	2
1098	2
1099	2
1100	2
1101	2
1102	2
1103	2
1104	2
1105	2
1106	2
1107	2
1108	2
1109	2
1110	2
1111	2
1112	2
1113	2
1114	2
1115	2
1116	2
1117	2
1118	2
1119	2
1120	2
1121	2
1122	2
1123	2
1124	2
1125	2
1126	2
1127	2
1128	2
1129	2
1130	2
1131	2
1132	2
1133	2
1134	2
1135	2
1136	2
1137	2
1138	2
1139	2
1140	2
1141	2
1142	2
1143	2
1144	2
1145	2
1146	2
1147	2
1148	2
1149	2
1150	2
1151	2
1152	2
1153	2
1154	2
1155	2
1156	2
1157	2
1158	2
1159	2
1160	2
1161	2
1162	2
1163	2
1164	2
1165	2
1166	2
1167	2
1168	2
1169	2
1170	2
1171	2
1172	2
1173	2
1174	2
1175	2
1176	2
1177	2
1178	2
1179	2
1180	2
1181	2
1182	2
1183	2
1184	2
1185	2
1186	2
1187	2
1188	2
1189	2
1190	2
1191	2
1192	2
1193	2
1194	2
1195	2
1196	2
1197	2
1198	2
1199	2
1200	2
1201	2
1202	2
1203	2
1204	2
1205	2
1206	2
1207	2
1208	2
1209	2
1210	2
1211	2
1212	2
1213	2
1214	2
1215	2
1216	2
1217	2
1218	2
1219	2
1220	2
1221	2
1222	2
1223	2
1224	2
1225	2
1226	2
1227	2
1228	2
1229	2
1230	2
1231	2
1232	2
1233	2
1234	2
1235	2
1236	2
1237	2
1238	2
1239	2
1240	2
1241	2
1242	2
1243	2
1244	2
1245	2
1246	2
1247	2
1248	6
1249	6
1250	6
1251	6
1252	6
1253	6
1254	6
1255	6
1256	6
1257	6
1277	5
1278	5
1279	5
1280	5
1281	5
1282	5
1283	5
1284	5
1285	5
1286	5
1287	5
1288	5
1289	5
1290	5
1291	5
1292	5
1293	5
1294	5
1295	5
1296	5
1297	5
1298	5
1299	9
1300	9
1301	9
1302	9
1303	9
1304	9
1305	9
1306	9
1307	9
1308	7
1309	7
1310	7
1311	7
1312	7
1313	7
1314	7
1315	7
1316	7
1317	7
1318	7
1319	7
1320	7
1321	7
1322	7
1323	7
1324	7
1325	7
1326	7
1341	78
1342	78
1363	78

STREET NAMES THAT HAVE BEEN CHANGED

OLD NAME	NEW NAME
Alum Rock Ave.	E. Santa Clara St.
Acadia Ave.	Acacia Ave.
Lendrum Ave.	Franklin St.
Wright Ave.	Jefferson St.

BLOCK NUMBERS THAT HAVE BEEN CHANGED

OLD NO.	NEW NO.
Part of 23	752
" " 35	747
" " 101	560
" " 103	743
" " 113	741
" " 119	740
223	751
319	865
Part of 367	742
" " 368	744
" " 605	745
" " 607	746

INDEX OF BLOCK NUMBERS TRANSFERRED FROM OLD EDITION (1891)

BLOCK NUMBERS	OLD MAP SHEET	OLD MAP VOL.	NEW MAP SHEET	NEW MAP VOL.
1	46	2	89	1
2	46	2	90	1
3	44	2	82	1
4	45	2	83	1
5	45	2	83	1
6	7	1	62	1
7	11	1	62	1
8	11

CONGESTED DISTRICT

INDEX

KEY

Fire proof construction
Stone, concrete or concrete block construction
Iron building
Brick building with brick or metal cornice
" " " frame cornice
" " " stone front
" " " iron front
" " " frame side
House on roof, three sides frame
" " " all
Brick building with French or mansard roof
Frame building
" " " iron clad
Brick building adjoining stone building with brick party wall
Stone building adjoining brick building with side of brick building supported by stuffing.

Wall 14" no opening through it
" " " with openings
Fire wall 6 inches above roof
" " " 12 " " "
" " " 18 " " "
" " " 24 " " "
Unprotected opening in division wall
Opening 1st & 2d with iron door
" " " standard steel vault doors
" " " tin clad doors
Openings with wired glass doors
Windows with iron shutters
Wired glass windows with wooden sash & wooden frames
" " " metal sash & metal frames
Window opening in first story
" " " second "
Windows " " and third stories
" " " fourth

Staple
Steam boilers
Chimneys — S.P. Stove pipe
T.C. Terra-cotta chimney — C.C. Concrete block Chimney
C.B.C. Cement brick chimney — P.C. Patent chimney
Iron chimney 50 ft. high, with spark arrester.
(All buildings on which chimney marks are not shown, have brick chimneys)
E. Closed elevator shaft.
E. Open. "
F.E. Frame enclosed elevator
H. Hoist from basement to first floor only
F.A. Fire alarm box
Automatic sprinklers
Fire escape with stand pipe having steamer connection.
Outside stand pipe with steamer connection.
Fire escape.
F.P. Force pump.
V.P. Vertical pipe
Elevation
Fire engine house, as shown on key map
Fire alarm box
A.F.A. Automatic fire alarm
I.E.P. Independent electric plant.
Water pipes
Single hydrant.
D.H. Double "

Reference to adjoining sheet.
27

General Index to VOLUMES

NOTE: FIRE LIMITS - District No. 1 outlined by red line, SEE GENERAL REPORT.
" " 2, " green

Corrected June 1895 L.H.
to
May 1926 L.H.
July 1926 L.H.
Jan 1927 L.H.
Aug 1926 L.H.
July 1926 L.H.
Jan 1928 L.H.
April 1928 L.H.
May 1930 L.H.
May 1931 L.H.
July 1932 L.H.
June 1933 L.H.
June 1934 L.H.

VOLUME TWO
Guadalupe
Creek
Southern Pacific Co.
Santa Clara
Alameda
Lucretia
Roberts
Stevens Creek Road
Senter Road
Coyote
Creek
Guadalupe
Creek
Coyote
Creek
Guadalupe
Creek
Coyote
Creek
Guadalupe
Creek

CONGESTED DISTRICT

INDEX

SCALE 100 FT. TO AN INCH
Mc KEE RD.
E. ST. JAMES
E. ST. JAMES ST.
N. 33RD ST.
N. 34TH ST.
N. 28TH ST.
N. 27TH ST.
WOOSTER AV.
TINELLI AV.
KING ROAD
E. SANTA CLARA (ALUM ROCK AV.)
MORLAN AV.
N. 30TH
N. 31ST ST.
THE WESTERN PACIFIC R.R. CO.
MARKET (CROPSEY, ROSS)
GLENWOOD LUMBER CO. (BRANCH)
POINTSETTIA CHURCH
Scale 100 ft. to One Inch.
1085
1083
1081
1105
1103
1102
1111
1110
1109
1139
1138
1137
1133
1152
1151
1140
352
102
0
2
3
4
5
1

SCALE 100 FT. TO AN INCH

ALUM ROCK AV.

KING ROAD

Santa Clara County

S. 34TH ST.

E. SANTA CLARA (ALUM ROCK AV.)

SHORTRIDGE AV

SAN FERNANDO (LEFFINGWELL)

WHITTON AV.

SAN ANTONIO (FRANKLIN)

S. 33RD ST.

S. 31ST ST.

N. 10TH

TAYLOR

Scale 100 Feet to One Inch.

CANNERY COTTAGES

CAN W. NO. R. 1319

CAN FRC. & W. NO.

THE HISLETT W. NO. CO.

CONTINENTAL CAN CO.

PLATE GROUND

1318

TRI-VALLEY PACKING ASSN.

FRUIT CANNERY

CAN FACTORY

1040

1036

1035

1034

1033

1032

1031

980

976

977

978

979

975

974

973

972

0

3

2

1

4

9

95

San Jose Dil. Vol. I.
4
Scale 100 Ft to One Inch
3
S. 31ST ST.
S. 30TH ST.
S. 28TH ST.
S. 26TH ST.
S. 24TH ST.
(ALUM ROCK AV.)
E. SANTA CLARA
SHORTRIDGE AV.
E. SAN FERNANDO (JEFFERSON)
WHITTON AV.
SAN ANTONIO
BONITA AV.
PEACH CT.
945
946
947
948
949
944
943
942
941
926
921
357
358
359
360
San Jose Lumber Co.
353
354
355
356
The Texas Company
Gilmore Oil Co.
Santa Clara County
San Jose
2
13
15
16
Scale 100 Ft. to One Inch.

SCALE 100 FT. TO AN INCH
NO EXPOSURE
1199
1200
1293
1277
1278
1279
1280
1281
1282
1283
1284
1285
1286
1287
1288
1289
1290
1193
1312
1314
1174
1140
N. 17TH ST.
N. 16TH ST.
N. 15TH ST.
N. 14TH ST.
N. 13TH ST.
N. 12TH ST.
N. 11TH ST.
N. 10TH ST.
N. 21ST ST.
EMPIRE
WASHINGTON
BIERRYESSA RD.
ELECTRIC CAR RIGHT OF WAY
MILPITAS ROAD
GRECO DRAYAGE CO.
HORNING AV.
MADERA AV.
SANTA ANA AV.
WEST COURT
WOOSTER AV.
McKEE-ROAD
EDITH K. DORRANCE
DRIED FRUIT RECEIVING STATION
WAYNE-BRIGGS CO. INC.
Scale 100 ft to One Inch.


SCALE 100 FT. TO AN INCH
N. 17TH ST.
N. 16TH ST.
N. 15TH ST.
N. 14TH ST.
N. 13TH ST.
N. 12TH ST.
N. 11TH ST.
N. 10TH ST.
ROSA
VESTAL
MISSION
TAYLOR
1235
1236
1237
1238
1239
1240
1241
1242
1243
1244
1245
1246
1247
1248
1249
1250
1251
1252
1253
1254
1255
1256
1257
Scale 100 Ft. to One Inch.

SAN JOSE, CAL. VOL. 1
7
SCALE 100 FT. TO AN INCH
1232
1233
1234
1235
1218
1217
1216
1215
1214
1213
1212
1211
1201
1202
1203
1204
1205
1206
1207
1208
N. 21ST ST.
N. 19TH ST.
N. 18TH ST.
N. 17TH ST.
N. 16TH ST.
N. 15TH ST.
N. 14TH ST.
N. 13TH ST.
TAYLOR
JACKSON
EMPIRE
Scale 100 ft. to One Inch.
CONGESTED DISTRICT
INDEX

8
SCALE 100 FT. TO AN INCH
N. 21ST ST.
N. 20TH ST.
N. 19TH ST.
N. 18TH ST.
N. 17TH ST.
N. 16TH ST.
N. 15TH ST.
N. 14TH ST.
N. 13TH ST.
EMPIRE
WASHINGTON
E. JULIAN
Scale 100 Ft. to One Inch.
1192
1191
1175
1176
1190
1177
1189
1178
1188
1179
1187
1180
1186
1181
1185
1182
5
7
10
11
19

SCALE 100 FT. TO AN INCH

N. 13TH ST.

N. 12TH ST.

N. 11TH ST.

N. 10TH ST.

N. 9TH ST.

N. 8TH ST.

N. 7TH ST.

TAYLOR

JACKSON

EMPIRE

1210

1209

398

399

397

132

396

131

395

130

129

9

7

6

5

3

1318

95

44

10

Garden City Canning Co.
Night watchman, night & district fire & city water
Cannery

Santa Clara Packing Co.
Fruit Cannery

Fruit Inc.

Rooms

California Packing Corp. Plant 4 W.10.

Auto Shed

California Packing Corporation
Plant No. 4
Formerly
Central California Canneries
San Jose Branch

Cutting & Cutting

Steam Pipe

Wave Rd.

Box Nailing & Shaving

Bldg.

Cal. State Highway Commission's Paving Plant

Side Track

Scale of Feet

CONGESTED DISTRICT

1

3

5

7

9

INDEX

SCALE 100 FT TO AN INCH

8

N. 13TH ST.

1184

1183

N. 12TH ST.

380

379

25

N. 11TH ST.

123

133

10

9

N. 10TH ST.

EMPIRE

124

WASHINGTON

134

E. JULIAN

N. 9TH ST.

125

135

33

N. 8TH ST.

126

136

Scale 100 Ft. to One Inch.

N. 7TH ST.

45

46

CONGESTED DISTRICT

1

3

5

7

9

11

INDEX

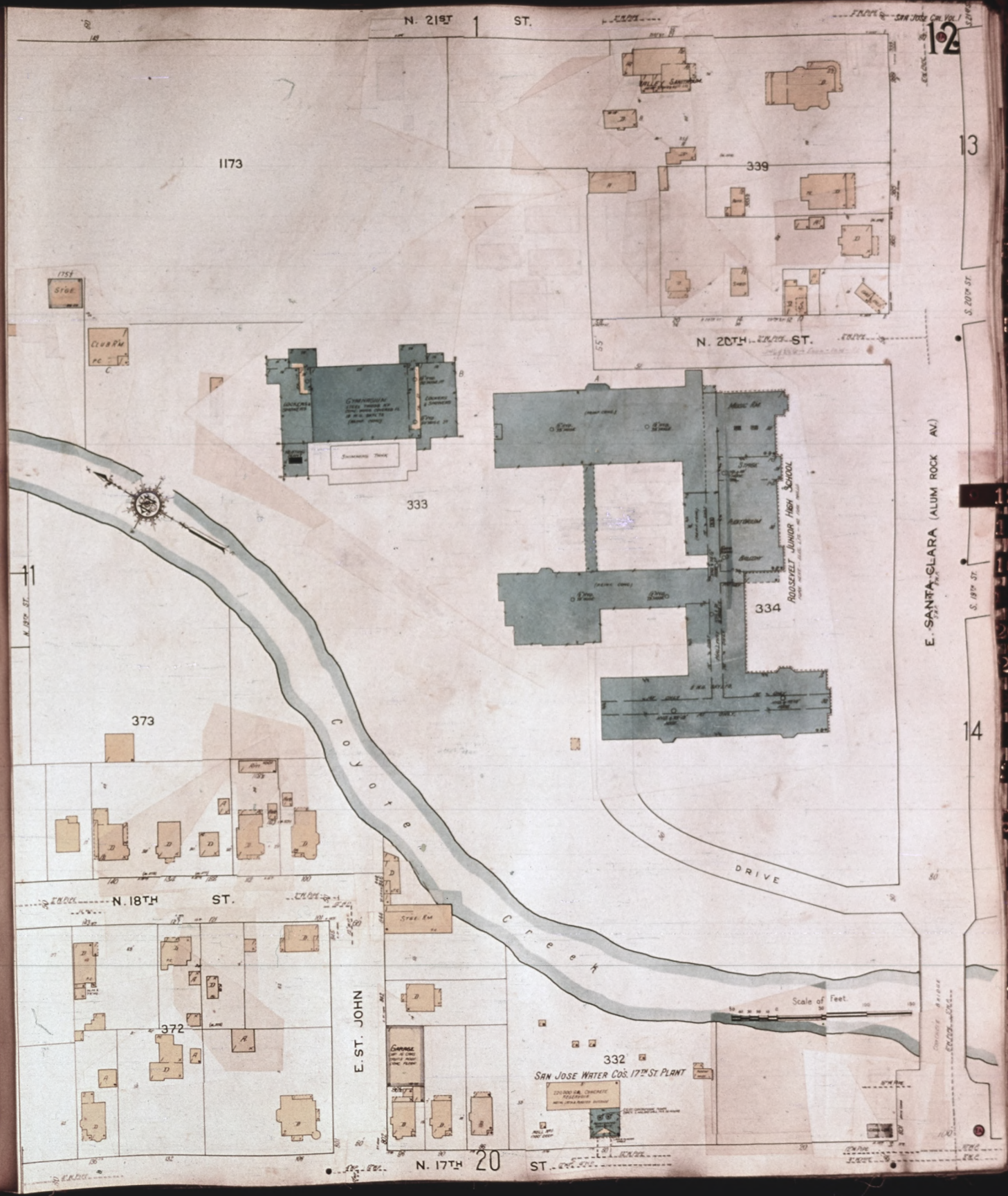
N. 21ST ST.
1
12
13
14
11
20
1173
339
333
334
373
372
332
N. 20TH ST.
N. 18TH ST.
N. 17TH ST.
E. SANTA CLARA (ALUM ROCK AV.)
E. ST. JOHN
S. 20TH ST.
S. 19TH ST.
Coyote Creek
DRIVE
ROOSEVELT JUNIOR HIGH SCHOOL
SAN JOSE WATER CO'S. 17TH ST. PLANT
Scale of Feet.
Store
Club Rm.
Garage

CONGESTED DISTRICT
1
3
5
7
9
11
13
INDEX

N. 24TH ST.
S. 24TH ST.
344
Hawthorne School
Public Library
S. 23RD ST. 60' wide
343
S. 22ND ST. 60' wide
342
E. SANTA CLARA (ALUM ROCK AV.)
E. SAN FERNANDO (JEFFERSON)
N. 21ST ST.
Scale of Feet.
S. 21ST ST. 70' wide
341
S. 20TH ST.
1
12
14
15

14
13
S. 20TH ST.
N. 20TH ST.
NEIGHBORHOOD CHAPEL OF THE CHURCH OF GOD
AUTO REPS.
338
E. SAN FERNANDO (JEFFERSON)
(ALUM ROCK AV.)
S. 19TH ST.
E. SANTA CLARA
CALHOUN
337
336
Coyote Creek
E. SAN FERNANDO
868
335
FIRE DEPT. DIVISION NO. 1
S. 17TH ST.
21
Scale of Feet.

CONGESTED DISTRICT

1
3
5
7
9
11
13
15

INDEX

S. 24TH ST.
16
870
883
PUNTIT ICE CO.
S. 23RD ST. 60' wide
871
882
S. 22ND ST. 60' wide
15
872
881
ALLEY
E. WILLIAM
S. 21ST ST. 70' wide.
Scale of Feet.
BEACH
873
880
S. 20TH ST.
18

INDEX

CONGESTED DISTRICT

1 3 5 7 9 11 13 15 17

S. 20TH ST.
16
18
SAN JOSE, CAL. NO. 1
879
880
ALLEY
S. 19TH ST.
BEACH
E. WILLIAM
875
878
7
S. 18TH ST.
876
HOUSE MOVERS
STAGE
SHOEMAKER
877
POULTRY
Coyote Creek
860
S. 17TH ST.
E. SAN CARLOS ST.
23
Scale of Feet.
Coyote Creek

INDEX
CONGESTED DISTRICT
1
3
5
7
9
11
13
15
17
19

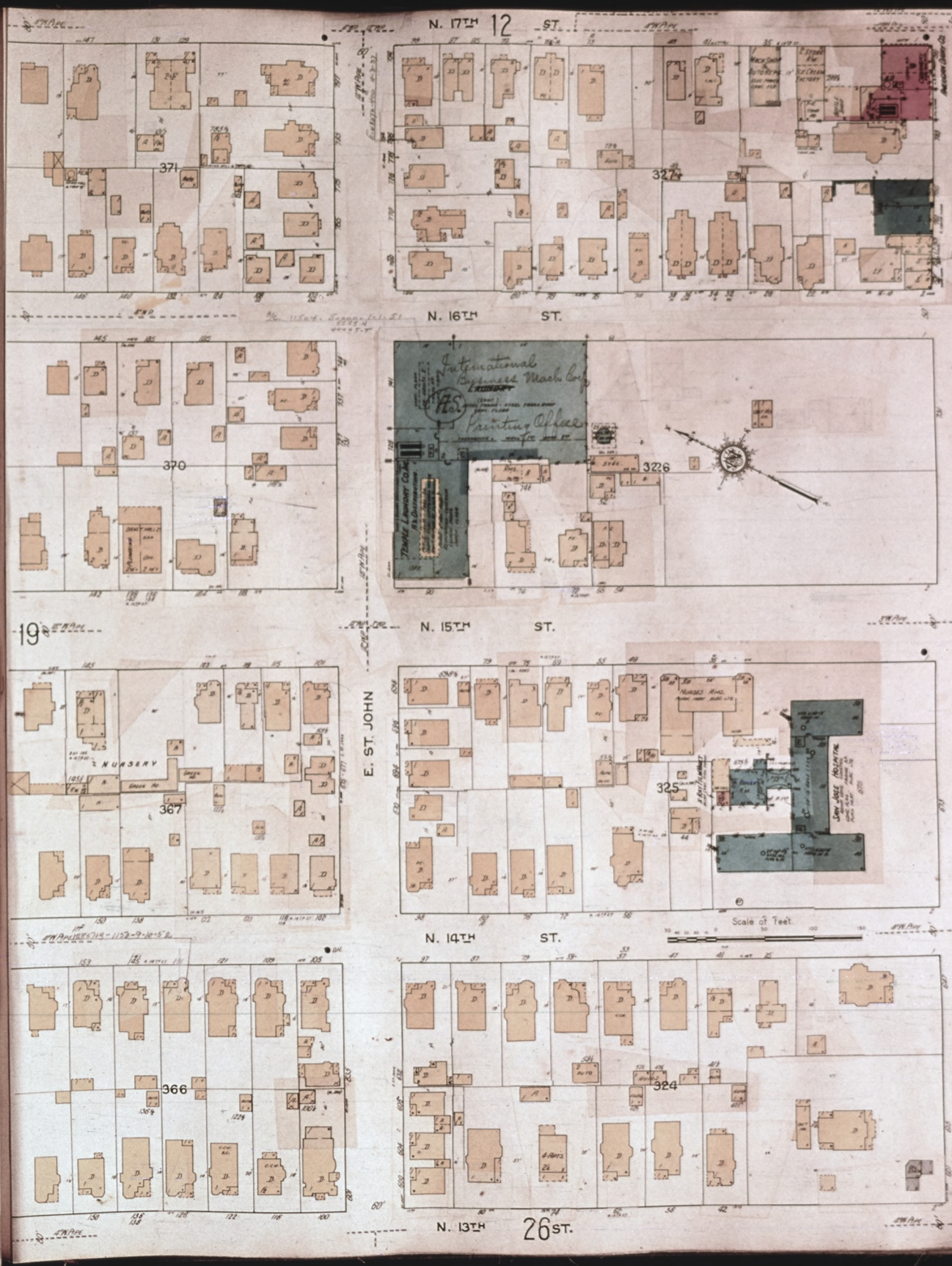
N. 17TH ST.
12
20
371
327
N. 16TH ST.
370
International Business Mach. Co.
Laundry
Printing Office
Steel
326
19
N. 15TH ST.
E. ST. JOHN
E. SANTA CLARA
21
20
22
Nursery
367
325
Scale of Feet
N. 14TH ST.
366
324
N. 13TH ST.
26

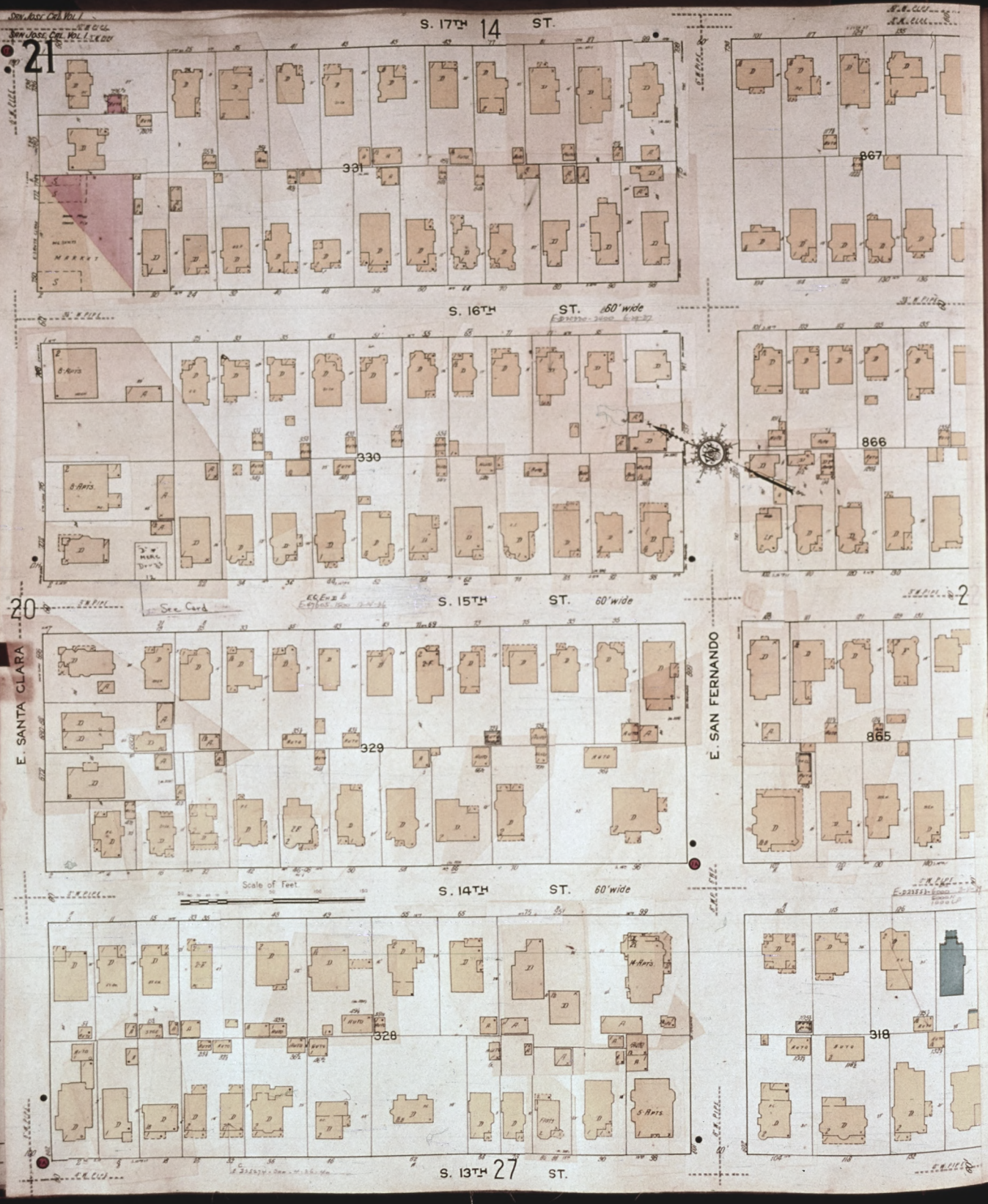
S. 17TH ST.
14
21
331
867
S. 16TH ST. 60' wide
330
866
S. 15TH ST. 60' wide
20
2
See Card
E. SANTA CLARA
E. SAN FERNANDO
329
865
Scale of Feet
S. 14TH ST. 60' wide
328
318
S. 13TH ST.
27
MARKET
S. Arts.
M. Arts.
INDEX
CONGESTED DISTRICT
1
3
5
7
9
11
13
15
17
19
21


S. 17TH ST.
17
22
867
861
S. 16TH ST. 60' wide
866
862
21
S. 15TH ST. 60' wide
23
E. SAN ANTONIO
E. SAN CARLOS
865
(310)
863
S. 14TH ST. 60' wide
Scale of Feet
318
864
S. 13TH ST.
28

23
S. 17TH ST.
18
Coyote River
S. 17TH ST.
848
859
S. 16TH ST.
60' wide
858
849
S. 15TH ST.
60' wide
22
24
E. SAN CARLOS
E. SAN SALVADOR
857
850
Scale of Feet.
S. 14TH ST.
60' wide
856
851
S. 13TH ST.
29
CONGESTED DISTRICT
1
3
5
7
9
11
13
15
17
19
21
23

0
848
846
S. 16TH ST. 60' wide
849
845
23
S. 15TH ST.
S. 15TH ST. 60' wide
97
E. WILLIAM ST.
850
844
S. 14TH ST. 60' wide
851
843
E. REED
31
30
S. 13TH ST.

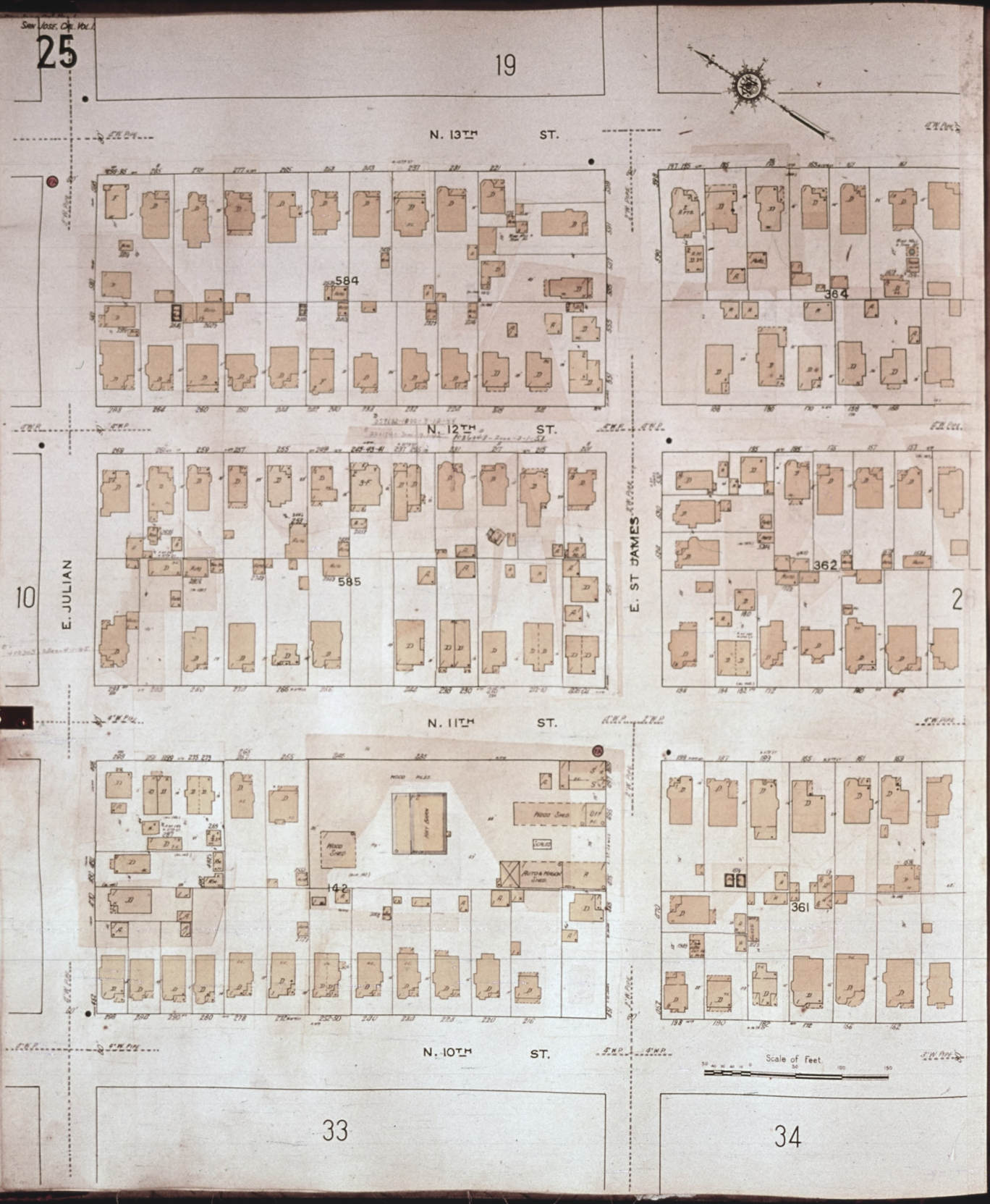
19
N. 13TH ST.
584
364
N. 12TH ST.
585
362
10
E. JULIAN
E. ST JAMES
2
N. 11TH ST.
142
361
N. 10TH ST.
Scale of Feet
33
34

20
N. 13TH ST.
364
322
Auto Sales Yard
Auto Washing
N. 12TH ST.
362
193
Autos
5 Apts.
E. ST. JOHN
E. SANTA CLARA
25
27
N. 11TH ST.
361
192
8 Apts.
16 Apartments
3 Apts.
6 Apts.
3 Apts.
Undertaker
N. 10TH ST.
34
35
Scale of Feet.

27

21

S. 13TH ST.

323

317

S. 12TH ST.

194

197

28

26

E. SANTA CLARA

E. SAN FERNANDO

S. 11TH ST.

195

SAN JOSE WOMENS CLUB

198

S. 10TH ST.

Scale of Feet

ELIZABETH ST.

36

HAYES ST.

37

CONGESTED DISTRICT

1 3 5 7 9 11 13 15 17 19 21 23 25 27


22
S. 13TH ST.
S. 12TH ST.
S. 11TH ST.
S. 10TH ST.
E. SAN ANTONIO
E. SAN CARLOS
317
320
197
196
198
199
27
29
37
38
Private School
Hotel
Apts
Gas & Oil
Scale of Feet.

29

23

S. 13TH ST.

855

852

S. 12TH ST.

E. SAN CARLOS

E. SAN SALVADOR

28

854

853

30

S. 11TH ST.

240

241

S. 10TH ST.

Scale of Feet

39

CONGESTED DISTRICT
1
3
5
7
9
11
13
15
17
19
21
23
25
27
29
INDEX


24
30
S. 13TH ST.
S. 13TH ST.
852
842
E. REED
S. 12TH ST.
S. 12TH ST.
853
29
E. WILLIAM
841
31
S. 11TH ST.
241
250
E. REED
S. 10TH ST.
40
Scale of Feet.

31
97
97
24
S. 13TH ST.
839
E. REED
832
ORVIS AV.
S. 12TH ST.
32
840
MARGARET
830
30
S. 11TH ST.
Scale of Feet.
E. REED
251
289
S. 10TH ST.
41
CONGESTED DISTRICT
1
3
5
7
9
11
13
15
17
19
21
23
25
27
29

97
0
827
Coyote Creek
Arthur Cann's Nursery
831
828
ORVIS AV.
San Jose Water Co.
31
S. 12TH ST.
97
830
829
E. VIRGINIA
MARTHA
S. 11TH ST.
289
294
Scale of Feet.
S. 10TH ST.
42

25

N. 10TH ST.

141

N. 9TH ST.

10

E. JULIAN

148

E. 9TH JAMES

34

N. 8TH ST.

FIRE DEPT CHEMICAL CO. NO. 2

145

N. 7TH ST.

47

Scale of Feet

CONGESTED DISTRICT

1 3 5 7 9 11 13 15 17 19 21 23 25 27 29

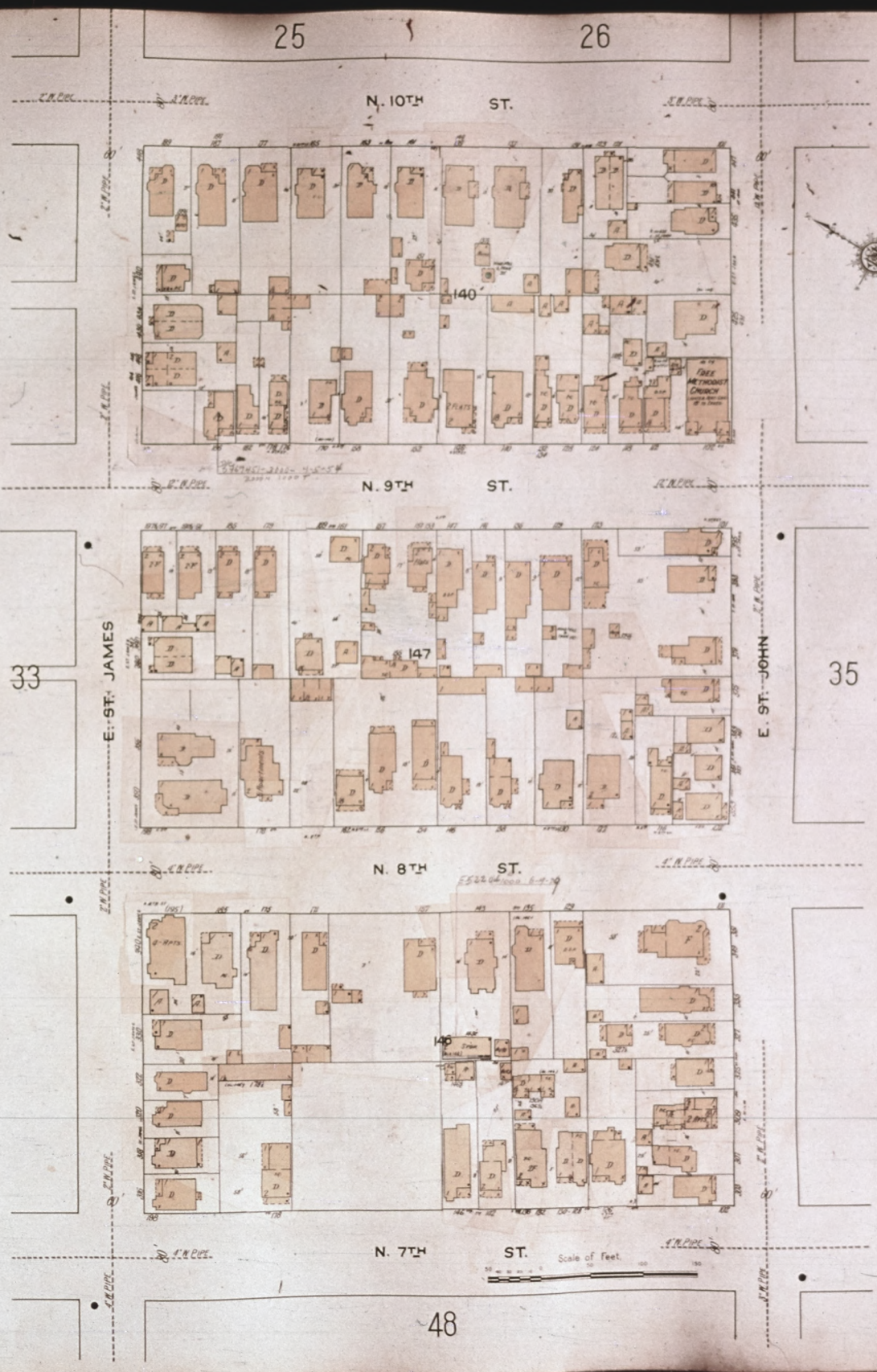
25
26
N. 10TH ST.
140
FREE METHODIST CHURCH
N. 9TH ST.
147
33
E. ST. JAMES
E. ST. JOHN
35
N. 8TH ST.
146
N. 7TH ST.
Scale of Feet.
48

26
N. 10TH ST.
S. 10TH ST.
191
Sheet Metal Wks
N. 9TH ST.
S. 9TH ST.
34
E. ST. JOHN
St. Patricks School (R.C.)
Sunday School
St. Patrick's R.C. Church
184
E. SANTA CLARA
36
N. 8TH ST.
S. 8TH ST.
Undertaking
185
San Jose Day Nursery
Sunday School
Grace Baptist Church
N. 7TH ST.
S. 7TH ST.
Scale of Feet.
49

27
N. 10TH ST.
S. 10TH ST.
190
189
HEWLETT
188
187
ELIZABETH
HAYES
N. 9TH ST.
S. 9TH ST.
35
E. SANTA CLARA
183
E. SAN FERNANDO
37
N. 8TH ST.
S. 8TH ST.
182
CRYSTAL ICE & CREAMERY CO.
N. 7TH ST.
S. 7TH ST.
50
Scale of Feet

27
28
S. 10TH ST.
201
S. 9TH ST.
36
E. SAN FERNANDO
202
E. SAN ANTONIO
38
S. 8TH ST.
CABINET SHOP
PAINT SHOP
LOCKERS
MACH. SHOP
SAN JOSE TECHNICAL HIGH SCHOOL
OPEN COURT
SHEET METAL SHOP
AUTO REPS
WELDING
AUTO REPS & VULCANIZING
PRINTING
CLASS ROOMS
205
4 Apts
S. 7TH ST.
Scale of Feet.
WASHINGTON SQUARE
51

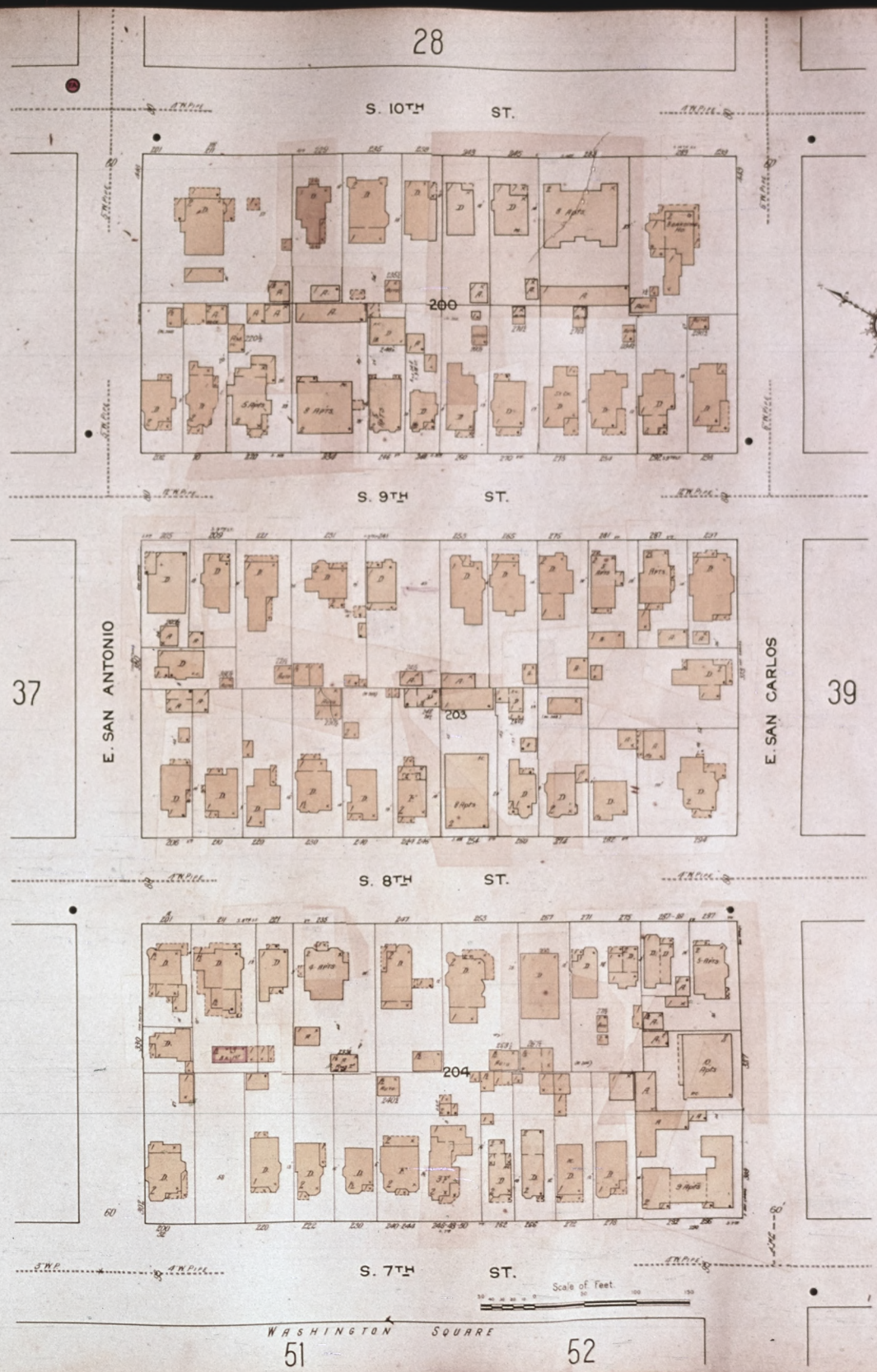
28
S. 10TH ST.
200
S. 9TH ST.
37
E. SAN ANTONIO
203
E. SAN CARLOS
39
S. 8TH ST.
204
S. 7TH ST.
Scale of Feet
WASHINGTON SQUARE
51
52

29
S. 10TH ST.
239
242
S. 9TH ST.
38
E. SAN CARLOS
238
E. SAN SALVADOR
243
40
THE EDWIN MARKHAM COTTAGE
S. 8TH ST.
237
244
S. 7TH ST.
Scale of Feet.
52
53

30
S. 10TH ST.
242
249
S. 9TH ST.
39
243
E. WILLIAM
248
REED
41
S. 8TH ST.
244
247
P.C. TEACHERS HOME
S. 7TH ST.
Scale of Feet.
53
54

41
31
S. 10TH ST.
252
288
S. 9TH ST.
40
REED
253
MARGARET
287
4
S. 8TH ST.
254
286
S. 7TH ST.
Scale of Feet.
55

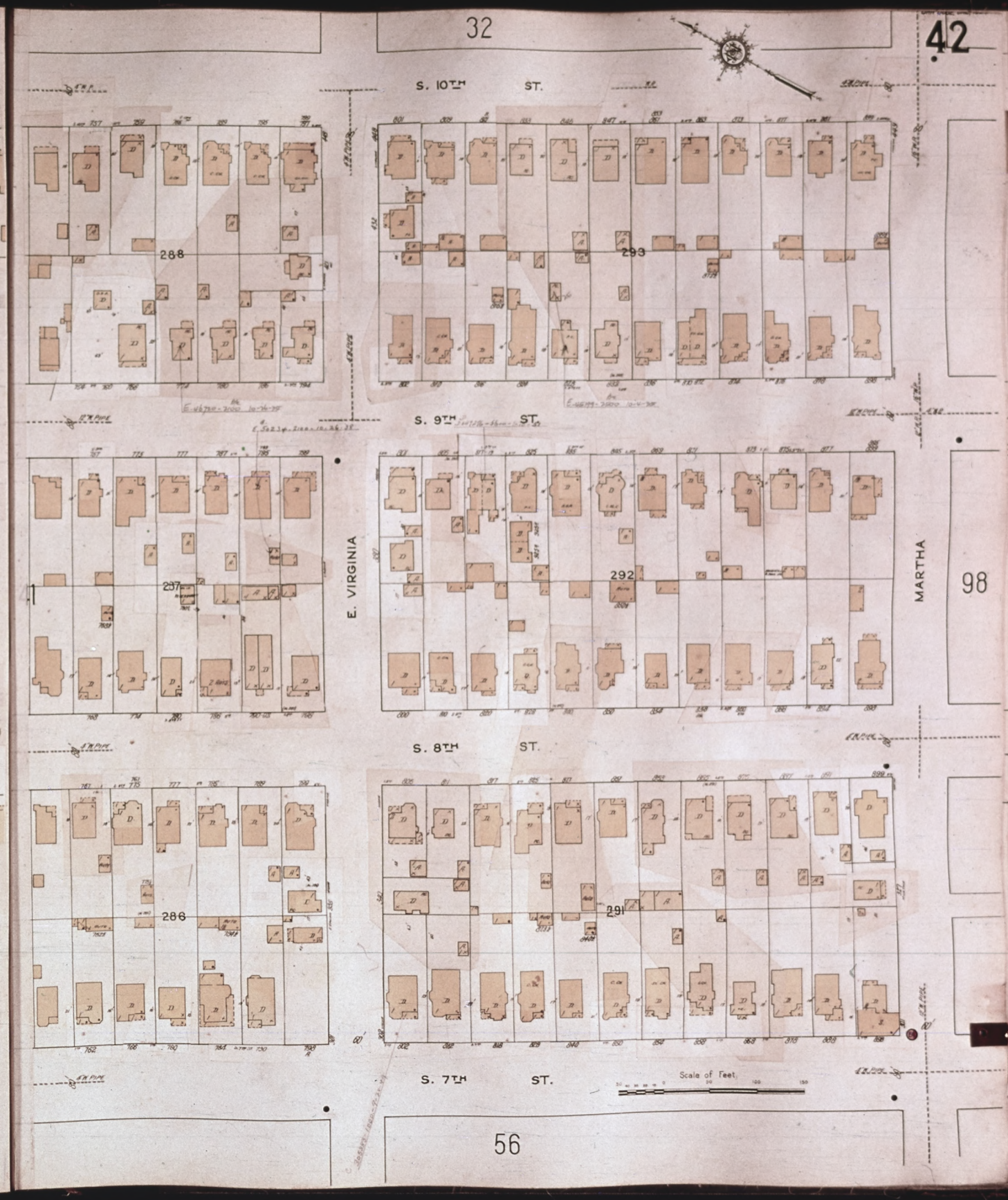
32
42
S. 10TH ST.
288
293
S. 9TH ST.
E. VIRGINIA
MARTHA
98
287
292
S. 8TH ST.
286
291
S. 7TH ST.
Scale of Feet.
56

SAN JOSE, CAL. VOL. I
43
95
N. 7TH ST
592
590
588
586
ACE PRODUCTS MFG.
1321
CLEVELAND
DUPONT
KEARNEY
CLAY
591
589
587
389
N. 6TH ST.
TAYLOR
1322
388
JAPANESE BUDDHIST MISSION
JAPANESE HOTEL
JACKSON
44
N. 5TH ST.
1323
387
N. 4TH ST.
Scale of Feet.
57

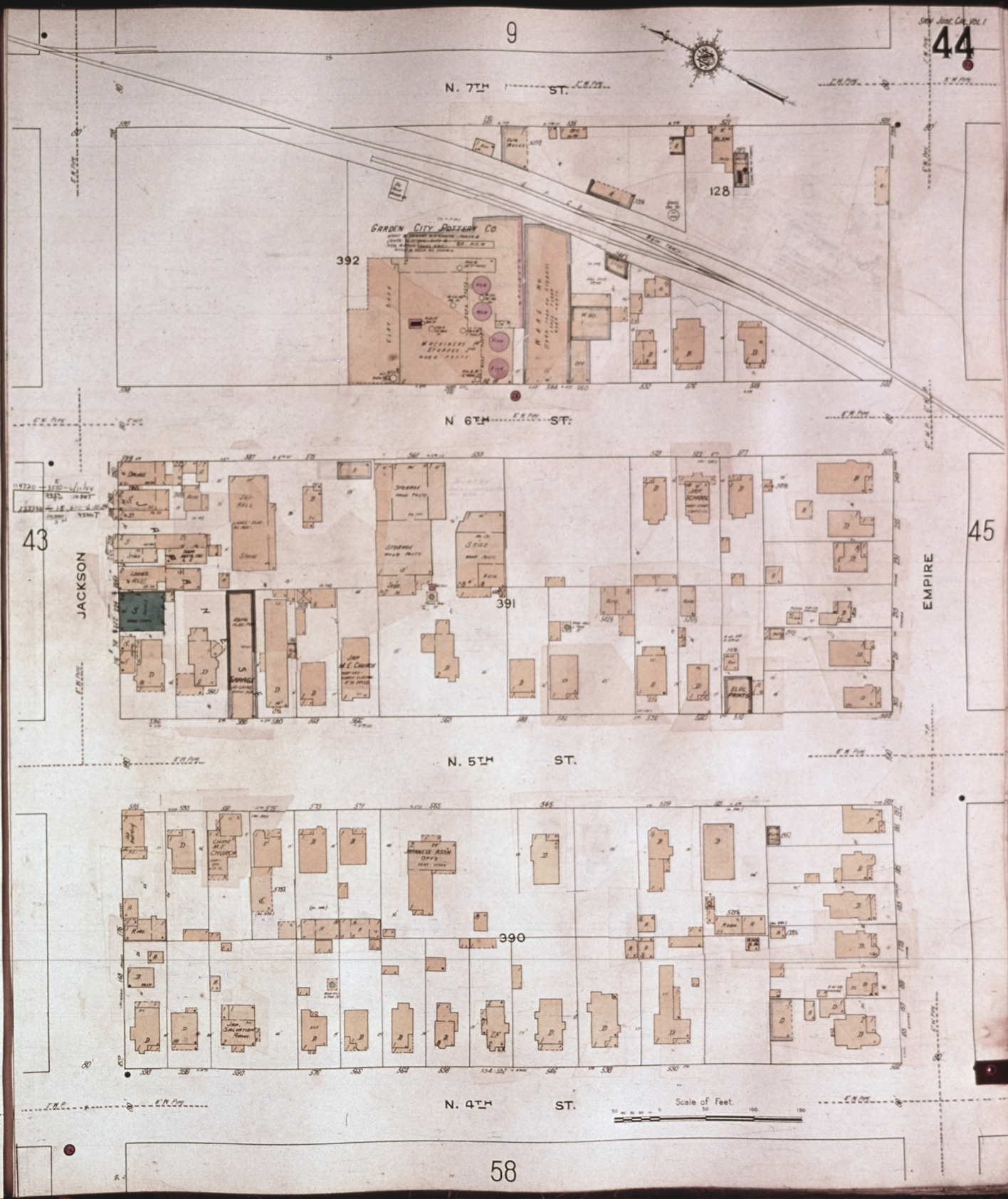
9
N. 7TH ST.
128
GARDEN CITY POTTERY CO.
392
N 6TH ST.
43
JACKSON
45
EMPIRE
391
N. 5TH ST.
390
N. 4TH ST.
Scale of Feet.
58

San Jose, Cal. Vol. I.
45
10
N. 7TH ST.
127
N. 6TH ST.
44
EMPIRE
122
121
WASHINGTON
N. 5TH ST.
118
740
N. 4TH ST.
Scale of Feet.
59
HEWLETT PL.

10
N 7TH ST.
137
N. 6TH ST.
45
WASHINGTON
120
E JULIAN
47
N. 5TH ST.
119
N. 4TH ST.
Scale of Feet.
60

33
N. 7TH ST.
144
N. 6TH ST.
67
46
E. JULIAN
E. ST. JAMES
48
N. 5TH ST.
68
N. 4TH ST.
Scale of Feet.
61

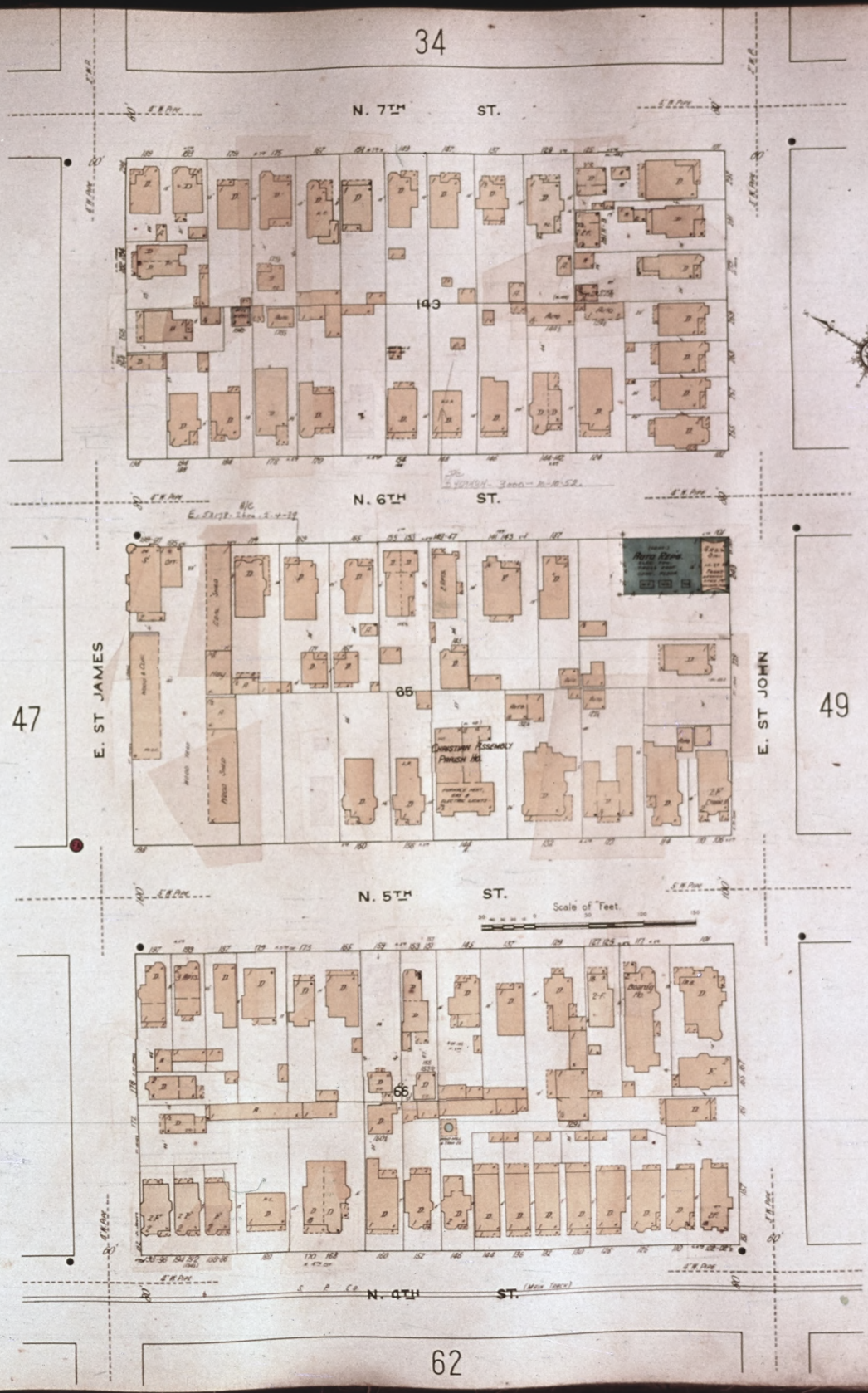
34
N. 7TH ST.
143
N. 6TH ST.
47
E. ST JAMES
65
Christian Assembly Church No.
E. ST JOHN
49
N. 5TH ST.
Scale of Feet.
65
N. 4TH ST.
62

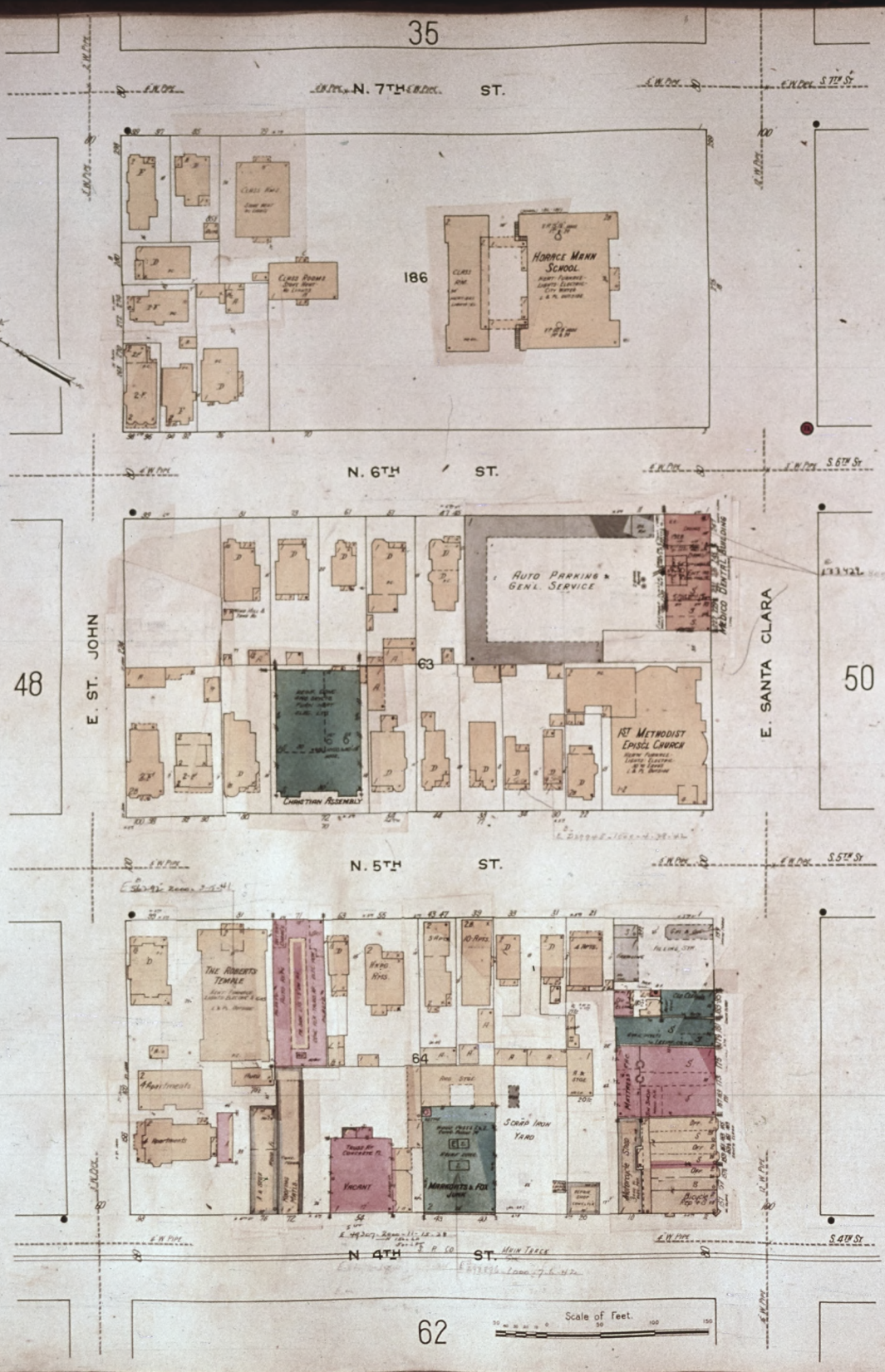
35
N. 7TH ST.
S. 7TH ST.
186
HORACE MANN SCHOOL
N. 6TH ST.
S. 6TH ST.
48
E. ST. JOHN
63
AUTO PARKING & GENL. SERVICE
MEDICO DENTAL BUILDING
CHRISTIAN ASSEMBLY
1ST METHODIST EPISCL CHURCH
E. SANTA CLARA
50
N. 5TH ST.
S. 5TH ST.
THE ROBERTS TEMPLE
64
SCRAP IRON YARD
VACANT
MERRIGHTS & FOX JUNK
N. 4TH ST.
S. 4TH ST.
62
Scale of Feet.

San Jose, Cal. No. 1
50
36
N. 7TH St.
S. 7TH ST.
Auto Washing & Polishing
The Day Adventist Church
Church School
10-Apartments
181
N. 6TH St.
S. 6TH ST.
E. SANTA CLARA
E. SAN FERNANDO
49
51
52
Christian Church
The Institution of Music
5-Apts.
6-Apts.
N. 5TH St.
S. 5TH ST.
Newman Hall
Entertainment Hall
Catholic Women's Center
Veterinary Hospital
Laundry
Shoe
61
N. 4TH St.
S. 4TH ST.
Scale of Feet
62


SAN JOSE CAL VOL. I
51
36
E. SAN ANTONIO ST.
38
S. 7TH ST.
MACH. SHOP
MANUAL ARTS BLDG.
HOME ECONOMICS BLDG.
COMMERCIAL DEPT.
HOME ECONOMICS
GYMNASIUM
CLASS ROOMS
SCIENCE
SAN JOSE HIGH SCHOOL
CLASSICAL
CLASS ROOMS
CLASS ROOMS
CLASS ROOMS
MANUAL SCHOOL STEAM PLANT
MUSIC
AUDITORIUM
750
WASHINGTON SQUARE
STATE TEACHERS COLLEGE
SAN JOSE STATE NORMAL SCHOOL
LIBRARY
Training SCHOOL
STORE
SCIENCE BLDG.
PUBLIC LIBRARY
50
52
E. SAN FERNANDO
S. 6TH ST.
S. 5TH ST.
S. 4TH ST.
S. P. C. O.
Scale of Feet.
65
66
SAN ANTONIO ST.

38 39

S. 7TH ST.

S. 6TH ST.

S. 5TH ST.

S. 4TH ST.

E. SAN CARLOS

E. SAN SALVADOR

236

232

231

51 53

WASHINGTON SQUARE
750

STATE TEACHER'S COLLEGE
Formerly SAN JOSE STATE NORMAL SCHOOL
FOR MAIN BUILDINGS & REPORT SEE SHEET 51.

GYMNASIUM

GYMNASIUM TRUSS OF

DRESSING ROOM

SAN JOSE STATE TEACHERS COLLEGE

STEEL TRUSS

SWIMMING TANK

CONC. & WOOD FLS.
STEAM HEAT

FRONT ROOMS
MEN'S GYM

BIBLE EVANGL. CHAPEL

Scale of Feet.

66 67

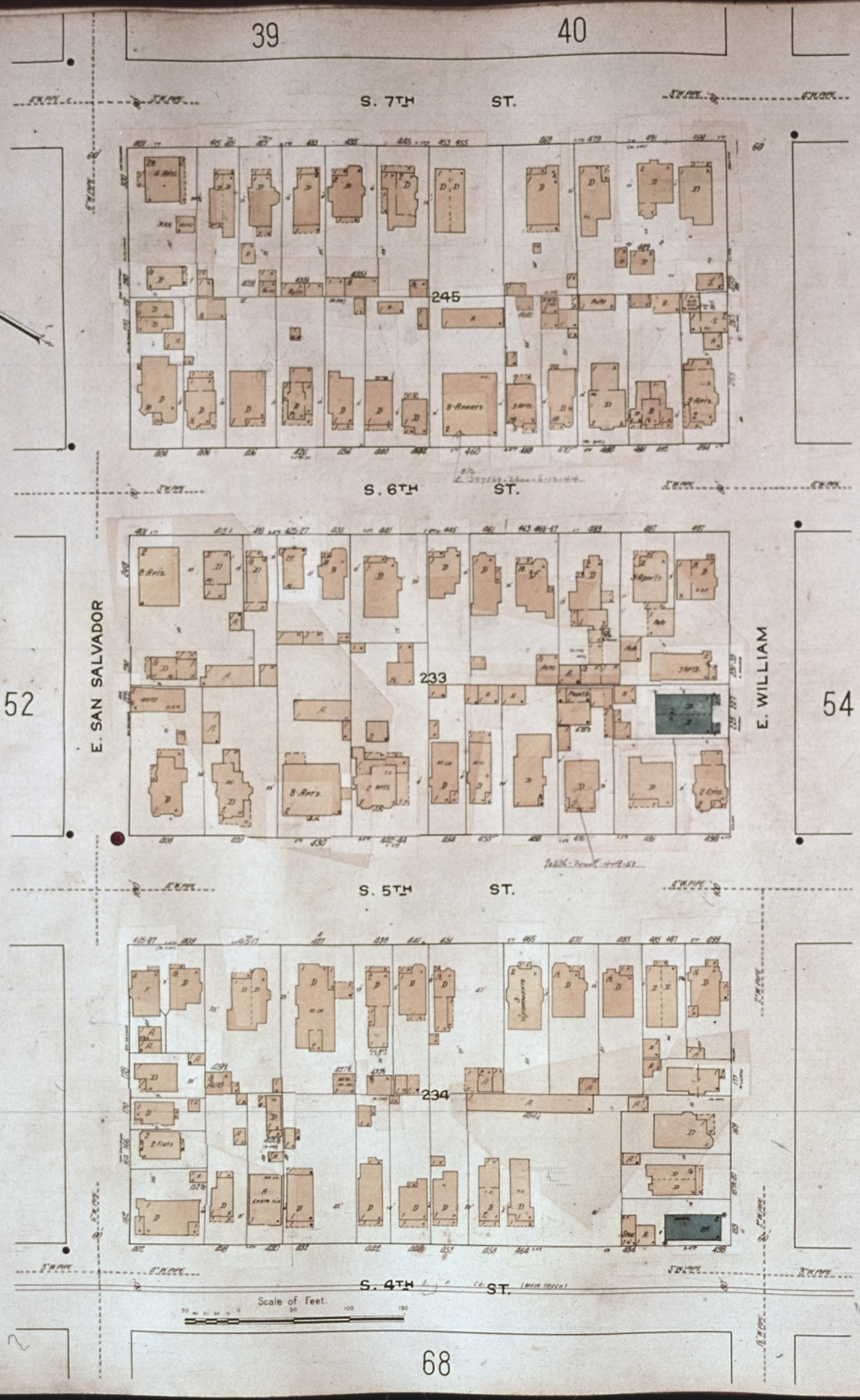
39
40
S. 7TH ST.
245
S. 6TH ST.
52
E. SAN SALVADOR
233
E. WILLIAM
54
S. 5TH ST.
234
S. 4TH ST.
Scale of Feet.
68

40
S. 7TH ST.
246
S. 6TH ST.
SEE CARD
258
53
E. WILLIAM
REED
55
S. 5TH ST.
257
S. 4TH ST.
Scale of Feet
69

San Jose, Cal. Vol. 1
55
41
S. 7TH ST.
S. 6TH ST.
S. 5TH ST.
S. 4TH ST.
LOWELL SCHOOL
255
285
259
276
260
104
275
54
56
REED
MARGARET
CARRIE
PATTERSON
BEECH-NUT CO. OF CALIFORNIA
PRESERVES & JAMS.
Scale of Feet
70
71

42
56
S. 7TH ST.
285
290
S. 6TH ST.
98
55
276
E. VIRGINIA
277
PLAY GROUND No. 1, OF SAN JOSE PUBLIC SCHOOLS
MARTHA
S. 5TH ST.
BARRON - GRAY PACKING CO.
OFFICE
WARE HO.
BOX NAILING
W. HO.
278
COOKING RM.
RECEIVING RM.
139
CANNERY
WARE HOUSE
96
PATTERSON
138
WOOD SHED
S. 4TH ST.
(OPEN FOR RAILROAD ONLY)
Scale of Feet
71
72
BARRON-GRAY PACKG CO.


43
N. 4TH ST.
1324
386
N. 3RD ST.
102
1325
TAYLOR
385
Green House
Nursery
JACKSON
N. 2ND ST.
1326
384
N. 1ST ST.
Scale of Feet.
78

San Jose, Cal. Vol. I.
58
44
N. 4TH ST.
383
N. 3RD ST.
382
N. 2ND ST.
381
N. 1ST ST.
JACKSON
EMPIRE
57
59
Scale of Feet.
78


59
45
N. 4TH ST.
117
87
HUNT BROS. PACKING CO.
CISTERN
N. 3RD ST.
58
EMPIRE
116
HENSLEY AV.
88
60
N. 2ND ST.
SEE LARGE
477
115
111
N. 1ST ST.
74
Scale of Feet.

SAN JOSE CYL. VOL. I
60
46
WASHINGTON ST.
HUNT BROS. PACKING CO'S. CANNERY
GOLDEN GATE BRANCH
N. 4TH ST.
CANNERY
WAREHOUSE
CANNERY
PRIVATE GARAGE
87
86
85
N. 3RD ST.
59
88
FRUIT PACKS
W. HO.
SECURITY W. HO. & COLD STGE. CO.
MEMORY POST 359 AMERICAN LEGION
GRACE LUTHN. CHURCH
84
E. JULIAN
61
N. 2ND ST.
GOLDEN STATE CO. LTD.
ICE ROOM
GOLDEN STATE CO. LTD.
DISTRIBUTING BRANCH
WOOD, COAL & BOX WAREHOUSE
COLD STORAGE
SECURITY W. HO. & COLD STGE. CO.
83
N. 1ST ST.
BASSETT ST.
77
Scale of Feet

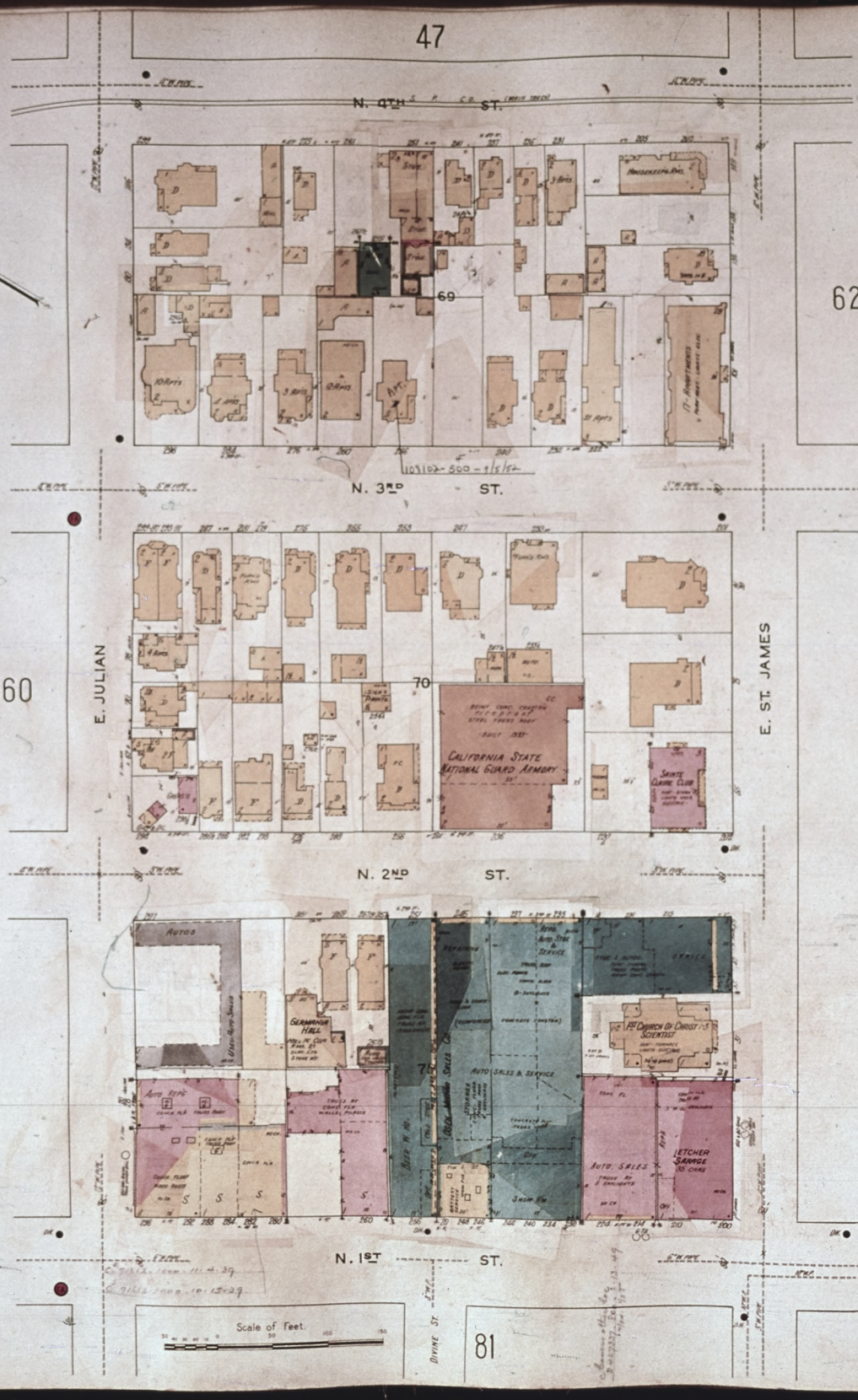
47
N. 4TH ST.
69
62
N. 3RD ST.
60
E. JULIAN
70
CALIFORNIA STATE NATIONAL GUARD ARMORY
E. ST. JAMES
ST. JAMES PARK
N. 2ND ST.
Autos
Germania Hall
71
Auto Sales & Service
1st Church of Christ Scientist
Letcher Garage
N. 1ST ST.
Scale of Feet.
Divine St.
81
82

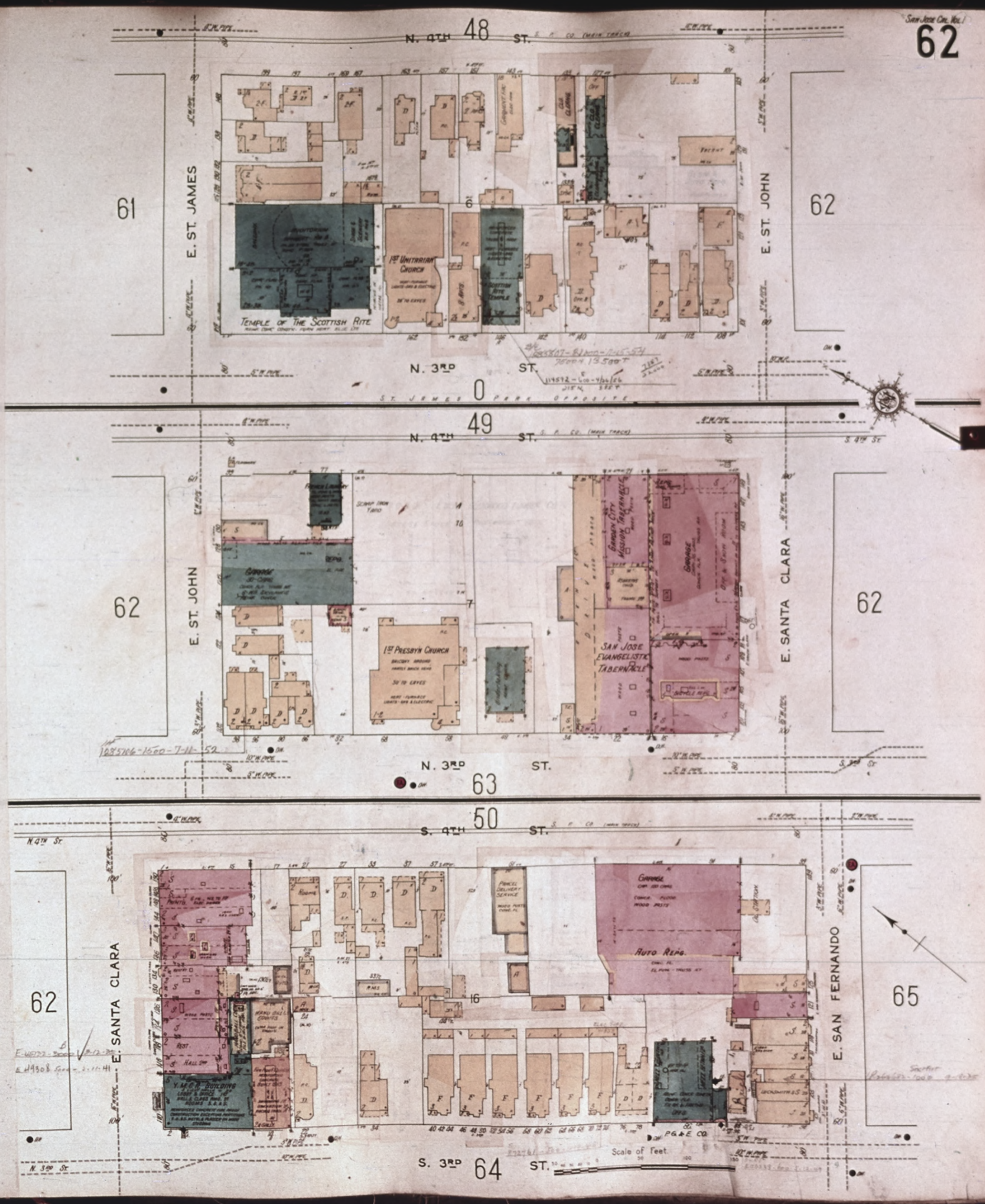
N. 4TH ST.
48
61
E. ST. JAMES
E. ST. JOHN
62
1st Unitarian Church
Temple of The Scottish Rite
N. 3RD ST.
49
Garage
1st Presbyn Church
San Jose Evangelistic Tabernacle
E. SANTA CLARA
63
S. 4TH ST.
50
Garage
Auto Repa.
E. SAN FERNANDO
65
V.M.C.A. Building
P.G.&E. Co.
Scale of Feet
S. 3RD ST.
64

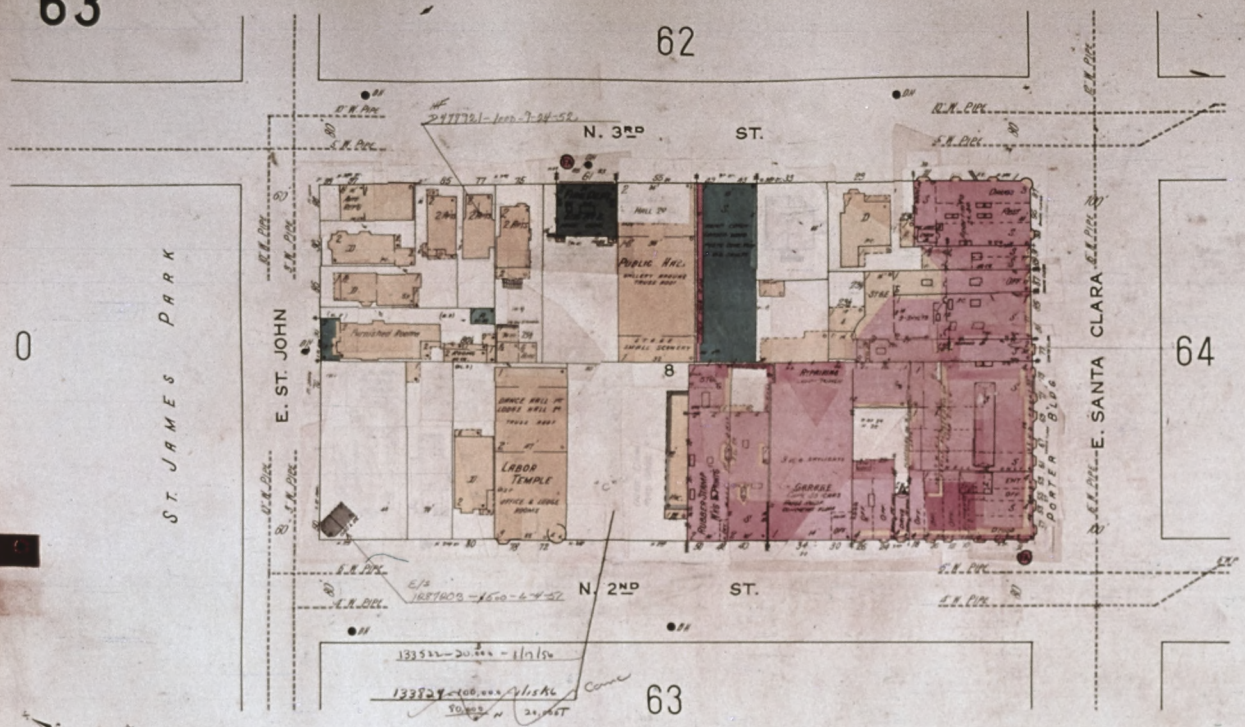
62
N. 3RD ST.
ST. JAMES PARK
E. ST. JOHN
E. SANTA CLARA
PUBLIC HALL
LABOR TEMPLE
GARAGE
8
N. 2ND ST.
63
64
0

63
N. 2ND ST.
ST. JAMES PARK
E. ST. JOHN
E. SANTA CLARA
TRINITY CHURCH (EPISCO.)
PADISH
GARAGE
PRINTO
9
FIRE BUILDING
N. 1ST ST.
SEE CARD
82
83
64
0
Scale of Feet.

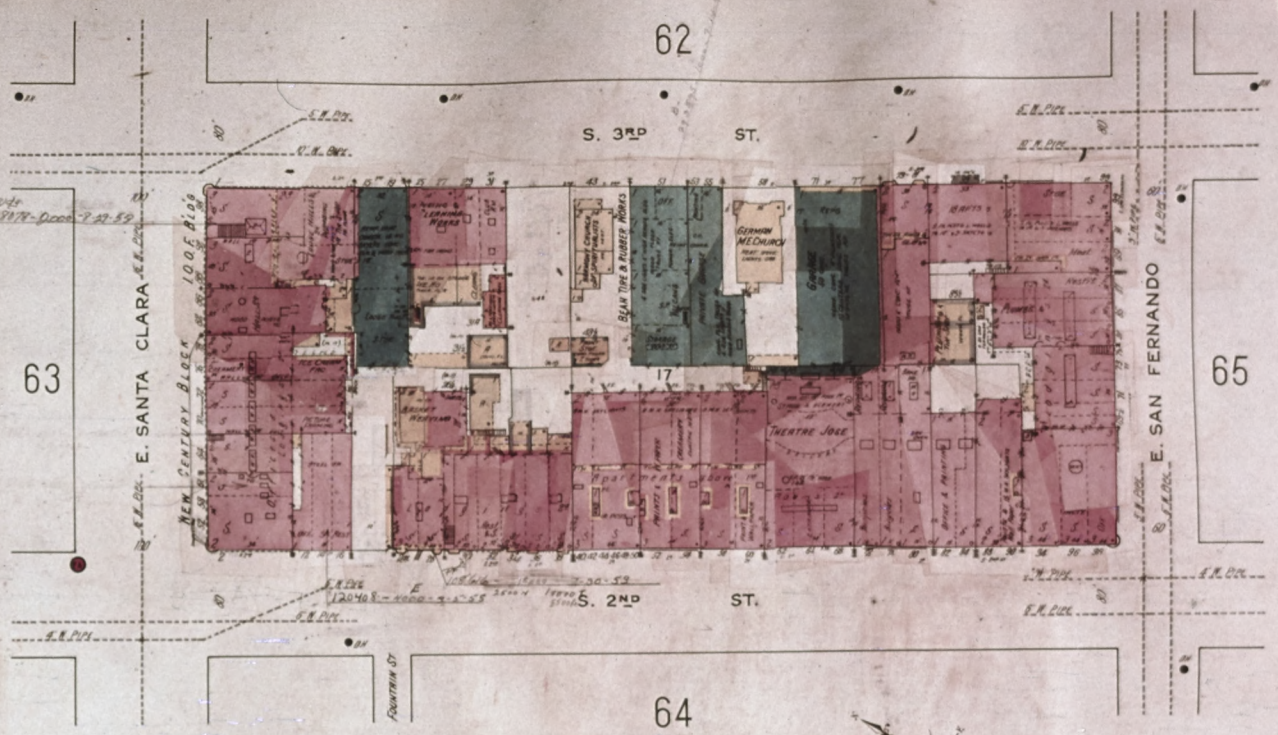
62
S. 3RD ST.
63
E. SANTA CLARA
NEW CENTURY BLOCK
I.O.O.F. BLDG
GERMAN M.E. CHURCH
BEAN TYPE & FIXTURE WORKS
17
THEATRE JOSE
E. SAN FERNANDO
65
S. 2ND ST.
FOUNTAIN ST
64

64
S. 2ND ST.
THE NEVADA
THE RICHMOND
L. LION & SONS CO
FURNITURE
63
E. SANTA CLARA
FOUNTAIN
19
E. SAN FERNANDO
65
BANK OF AMERICA BLDG
LETITIA BLDG
SECURITY BLDG
S. 1ST ST.
W. SANTA CLARA ST
POST ST.
84
W. SAN FERNANDO ST
Scale of Feet

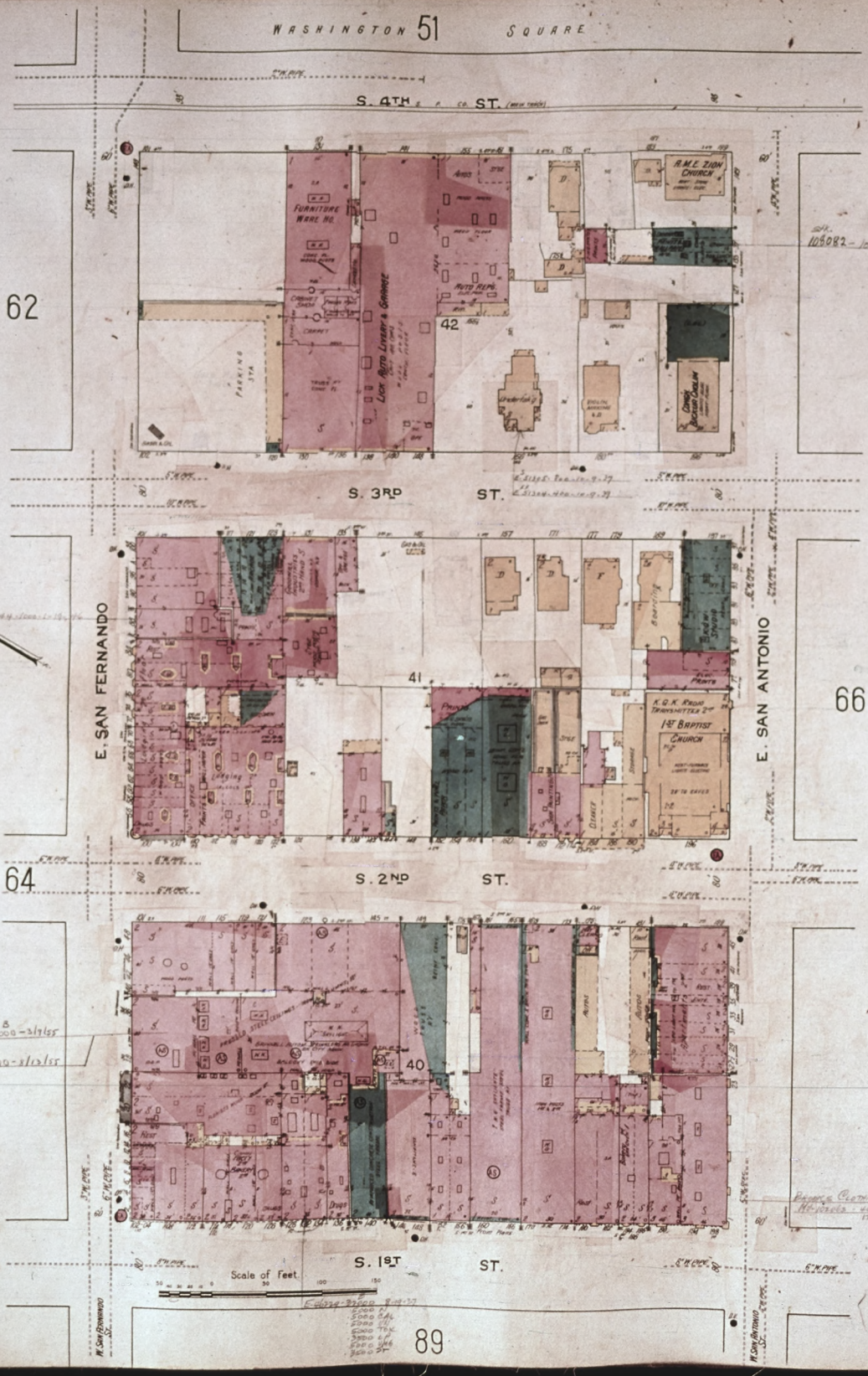

51
53
55
57
59
61
63
65

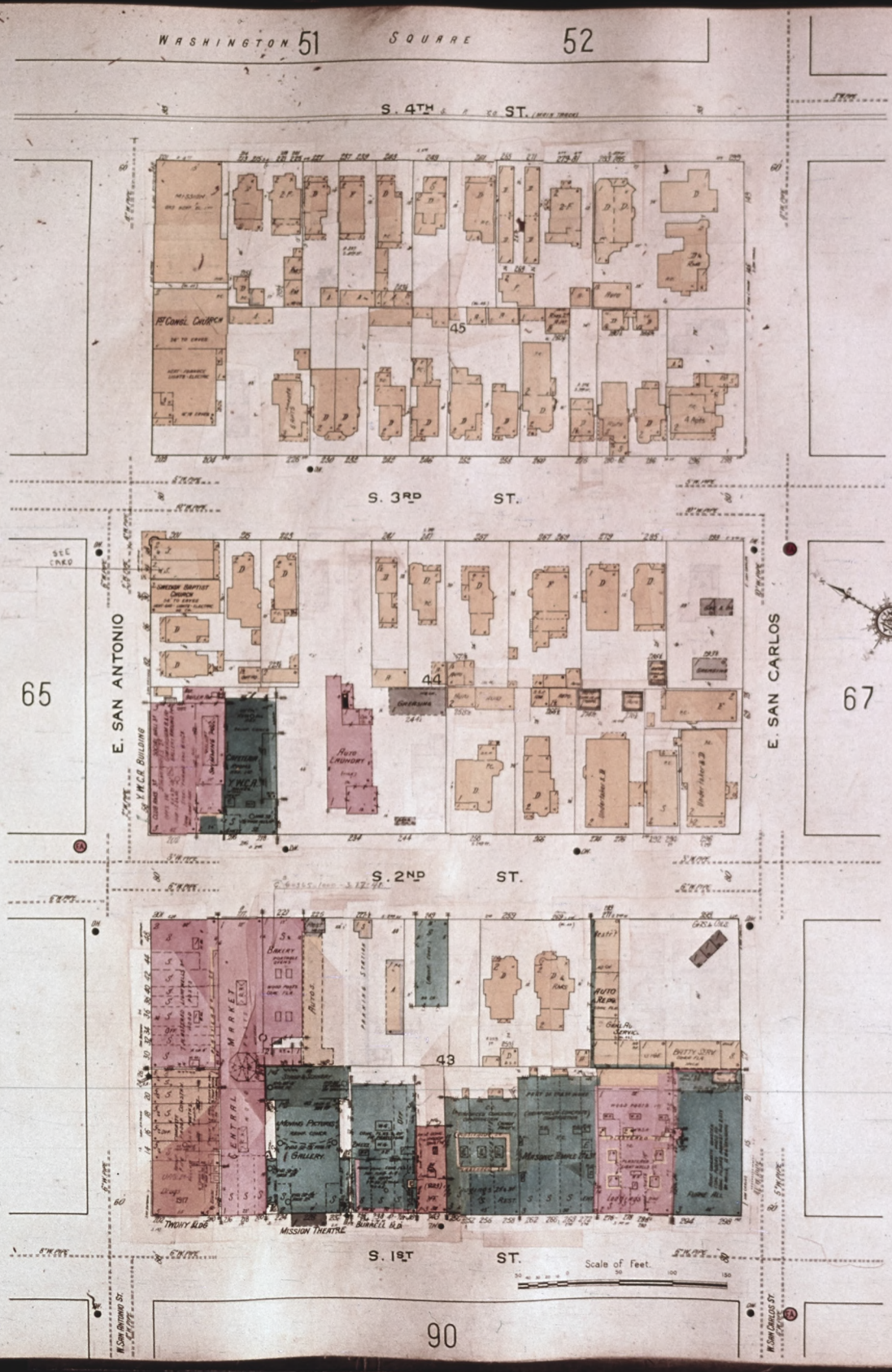
WASHINGTON SQUARE
51
52
S. 4TH ST.
1st Congl. Church
45
S. 3RD ST.
SEE CARD
E. SAN ANTONIO
65
44
Y.M.C.A.
Y.M.C.A. BUILDING
Auto Laundry
E. SAN CARLOS
67
S. 2ND ST.
43
Central Market
Bakery
Moving Pictures
Gallery
Masonic Bldg.
Mission Theatre
Auto Repr.
Pretty Store
S. 1ST ST.
Scale of Feet.
90
W. San Antonio St.
W. San Carlos St.

52
S. 4TH ST.
230
S. 3RD ST.
66
E. SAN CARLOS
29
E. SAN SALVADOR
68
#330
S. 2ND ST.
ST. PAUL'S M.E. CHURCH SOUTH
28
HALE BROS. DEPT. 3
HALE BROS.
DEPART.
S. 1ST ST.
91
Scale of Feet.

53
S. 4TH ST.
235
S. 3RD ST.
67
E. SAN SALVADOR
32
E. WILLIAM
69
S. 2ND ST.
31
S. 1ST ST.
92
Scale of Feet.

54
S. 4TH ST.
S. 3RD ST.
S. 2ND ST.
S. 1ST ST.
E. WILLIAM
REED
68
70
256
35
34
St. Mary's School (R.C.)
St. Mary's Church (R.C.)
Notre Dame High School & Convent (R.C.)
Auto Service
Auto Repr.
Auto Trucks
Plumbing & Tin Shop
Scale of Feet.
Park
92
93
S. Market St.
W. William St.
Coleman St.

55
S. 4TH ST.
S. P. CO. MAIN TRACK
CARRIE
281
229
S. 3RD ST.
69
E. REED
39
MARGARET
71
S. 2ND ST.
CENTELLA M.E. CHURCH
CENTELLA SCHOOL
38
S. 1ST ST.
Scale of Feet.
93
COLFAX ST.
GARNET ST.
DUANE ST.

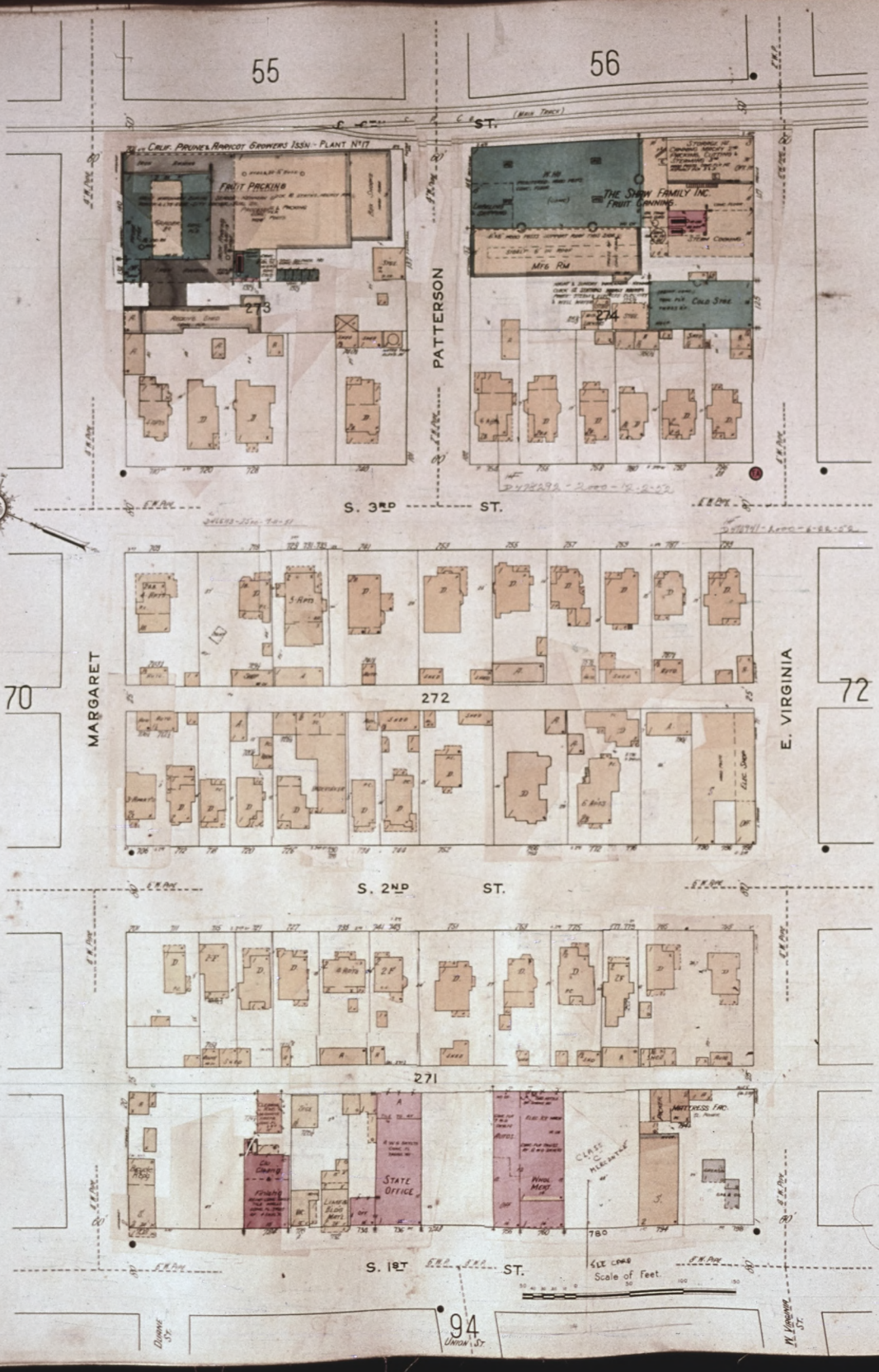
55
56
S. 4TH ST.
Calif. Prune & Apricot Growers Assn. - Plant No. 17
Fruit Packing
273
The Shaw Family Inc.
Fruit Canning
Mfg Rm
Cold Stor
274
PATTERSON
S. 3RD ST.
70
MARGARET
272
E. VIRGINIA
72
S. 2ND ST.
271
Co. Courts
State Office
Wholesale Meat
Mattress Fac.
S. 1ST ST.
Scale of Feet.
94
Union St.
Divine St.
W. Virginia St.

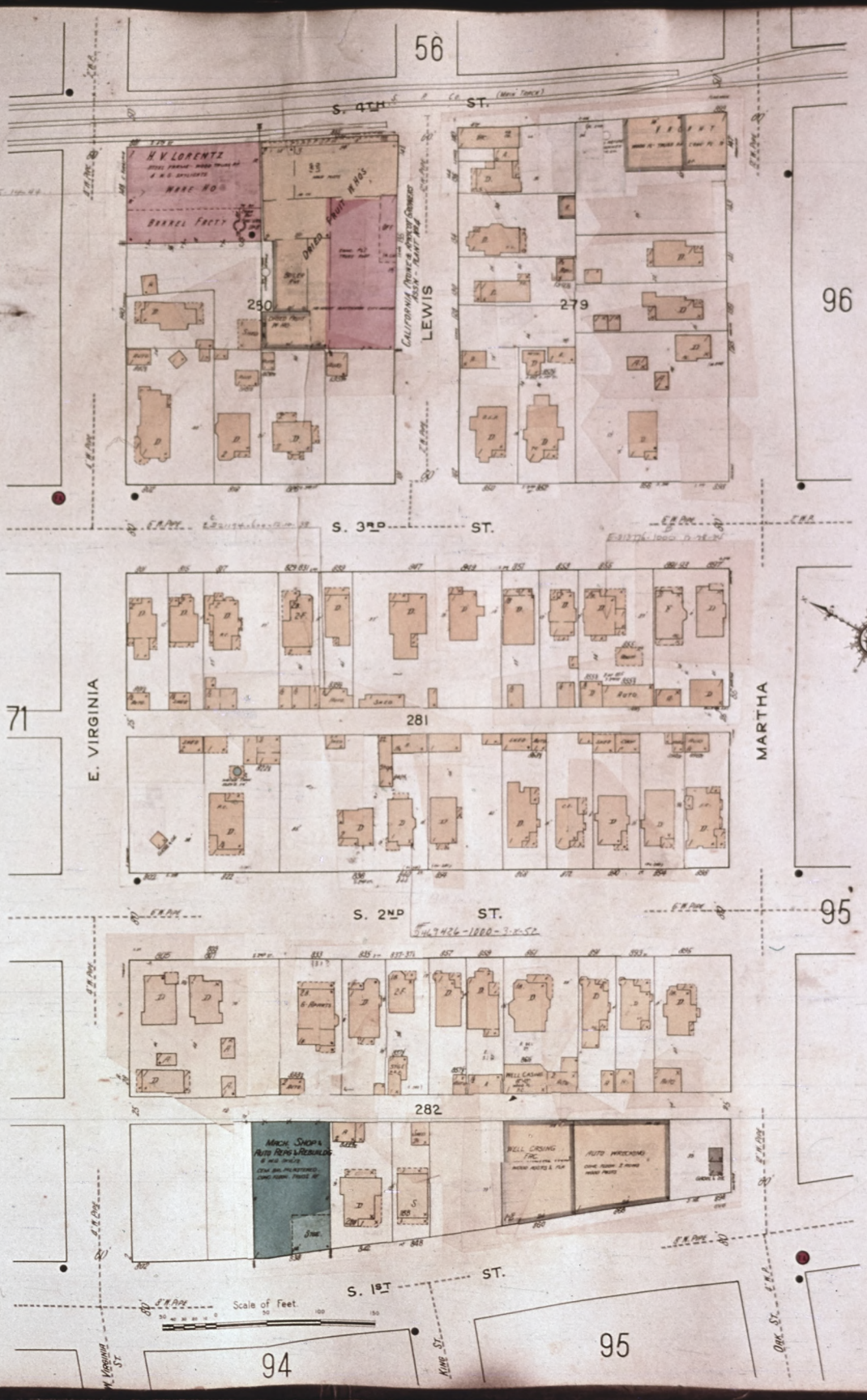
56
S. 4TH ST.
H V LORENTZ
WAGE HO
BARREL FACTY
DRIED FRUIT HOUSE
CALIFORNIA PRUNE & APRICOT GROWERS
250
LEWIS
279
96
S. 3RD ST.
71
E. VIRGINIA
281
MARTHA
S. 2ND ST.
95
282
MACH. SHOP & AUTO REPS & REBUILDG.
WELL CASING FAC.
AUTO WRECKING
S. 1ST ST.
Scale of Feet.
94
95
KING ST.
OAK ST.

78
Terrace St.
not opened
W. EMPIRE
742
ELEANOR
AV.
HAWTHORNE
567
CLAYTON
AV.
568
N. SAN PEDRO
78
SANTA TERESA
FOX
AV.
106
WOOD SHED
WOOD
WOOD YARD
RYLAND
76
Scale of Feet

78
AYER AV.
LOSSE CT.
1139
W. EMPIRE AV.
EMPIRE ALLEY
741
ELEANOR AV.
HAWTHORNE
PARK
WAY
25-APARTMENTS
S.F.R.R. EMPIRE ST.
57
112
CLAYTON AV. S.F.R.R.
CLAYTON
AV.
73
N. SAN PEDRO
ST.
N. 1ST
59
9-APTS.
112½
HENSLEY AV.
S.F.R.R.
S.P.R.R.
FOX
AV.
8-APARTS.
GREEN FIELD
110
CITY PARK
RYLAND ST. S.F.R.R.
Scale of Feet.
77
60

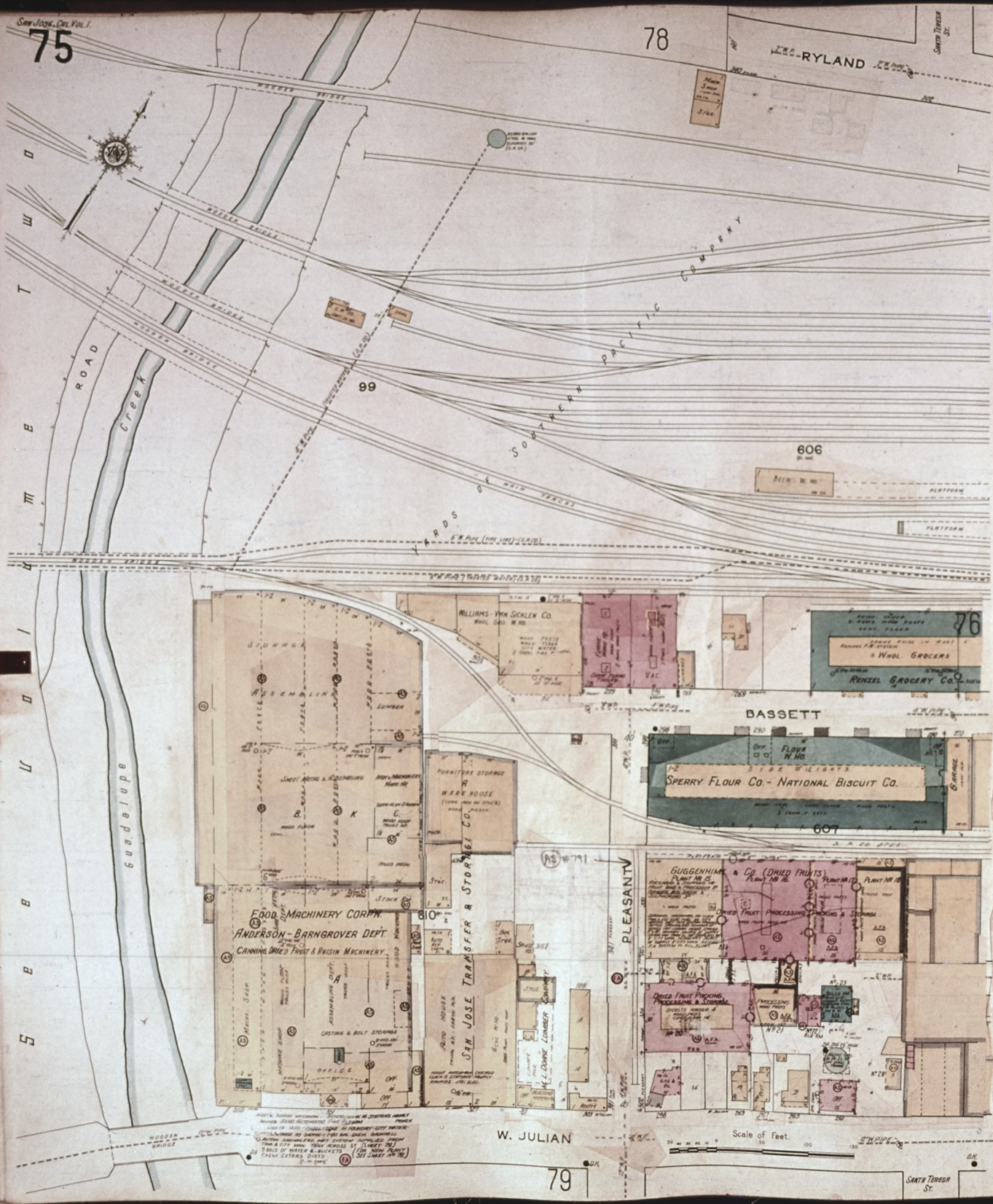
78
RYLAND
Santa Teresa St.
Wooden Bridge
Southern Pacific Company
99
606
Platform
Yards of Main Tracks
Guadalupe Creek
Guadalupe Road
Williams-Van Sicklen Co.
Whol. Gro. Whs.
76
Renzel Grocery Co.
Whol. Grocers
BASSETT
Flour Whs.
Sperry Flour Co. - National Biscuit Co.
Side Lights
607
Food Machinery Corpn.
Anderson-Barngrover Dept.
Canning, Dried Fruit & Raisin Machinery
Furniture Storage
Warehouse
San Jose Transfer & Storage Co.
610
Guggenhime & Co. (Dried Fruits)
Plant No. 15
Plant No. 16
Plant No. 17
Plant No. 18
Dried Fruit Processing, Packing & Storage
Dried Fruit Packing, Processing & Storage
Processing
Pleasant
W. Julian
Scale of Feet
79
Santa Teresa St.

73
RYLAND
Western Metal & Export Co.
J. B. Inderrieden & Co. Dried Fruit Packing
Warren Dried Fruit Co.
American Fruit Growers Inc. Fruit Packing
P. F. Riello Vegetable Packing
Yards of Southern Pacific Company
105
Southern Pacific Company Freight Ware Houses
Platform
Ware House
Main Tracks
75
Wool Grocers
Renzel Grocery Co.
Calif. Spray Chem. Corpn.
Garden City Brewing Co. Bottle Stor.
Swift & Co. Cold Storage & Packing
77
Bassett
Lambert Marketing Co. Green Fruit Packing
Cal. Pine Box Distributors
G. L. Dick Co. Dried Fruit Packing
Garden City Brewing Co.
Beer Bottling
N. San Pedro
107
Foundry
Division of Foods Machinery Corp.
Machine Shop
Tractor Assembling
Printing
Terraine
California Pine Box Distributors
80
Blake, Moffitt & Towne Paper Wh.
Foundry
Brass Foundry
Coke Room
Office
Garden City Corp. Co.
746
W. Julian
Scale of Feet
80

GRAIN FIELD
CITY PARK
PARK
74
PACIFIC PRODUCE DISTRIBUTORS, INC.
FRUIT & VEGETABLE PACKING
AMERICAN BOX CORP'N - BOX & CRATE FACTY
SPUR TRACKS
SANTA CLARA VALLEY FRUIT & PRODUCE CO.
FRUIT PACKING
CALIFORNIA FRUIT EXCHANGE
EARL FRUIT CO.
FRUIT PACKING
PACIFIC FRUIT EXCHANGE
GREEN FRUIT PACKING
PLATFORM
109
N. SAN PEDRO
ST.
MAIN TRACKS
SOUTHERN PACIFIC CO. MARKET ST. STATION
AMERICAN RAILWAY EXPRESS
BAGGAGE RM.
PARK
76
N. 19TH
60
BASSETT
81
GRAIN WARE HO.
N. MARKET
108
OLD MARKET
82
RAILWAY EXPRESS AGENCIES INC.
AUTO WASHING
W. JULIAN
Scale of Feet.
81

SAN JOSE, CAL. VOL. I.
SCALE 100 FT. TO AN INCH.
78
0
1383
1362
1361
ASBURY
ASBURY
102
557
561
562
MILLER
W. TAYLOR
TAYLOR ST.
588
W. TAYLOR
564
583
FILOMENA AV.
558
ST.
57
GEORGE
N. SAN PEDRO
N. 1ST
560
POPLAR AV.
743
ACACIA AV.
183
565
JACKSON ST.
HOBSON
113
566
RANKIN AV.
58
TERRAINE
113A
LOSSE CT.
113B
AYER AV.
W. EMPIRE
74
EMPIRE ALLEY
73
Scale 100 Ft. to One Inch.
Guadalupe
Creek
Guadalupe
Lenzen St.
Fox Av.
Teresa
Santa
604
Ryland
75
Polhemus St.
Symour St.
Hobson St.
Auth
W. Empire St.
Tube
Tube
Bridge
Wooden Bridge
Iron Bridge

79

75

W. JULIAN

Autos

Food Machinery Corpn.
Anderson & Barngrover Dep't

John Bean Mfg Co.
Service Dept

Stage

151

Pleasant Hotel

DIVINE

150

PLEASANT

SANTA TERESA

80

W. ST. JAMES

Guadalupe Creek

Wooden Bridge

154

ROAD

N. RIVER

San Jose Corporation Yard

153

Tobin Hotel

Peerless Stages Inc.
Garage & Repair Shop

149

Chandler Alley

SAN AUGUSTINE

87

Scale of Feet.

57
59
61
63
65
71
73
75
79

76
W. JULIAN
LONGFELLOW PUBLIC SCHOOL
747
(5)
75
DIVINE
81
79
SANTA TERESA
TERRAINE
N. SAN PEDRO
W.ST. JAMES
DRAYAGE
V.A.C.
78
CHAMBOLLA ALLEY
77
ITALIA HOTEL
GARDEN CITY HOTEL
82
SAN AUGUSTINE
NOTRE DAME AV.
85
Scale of Feet.

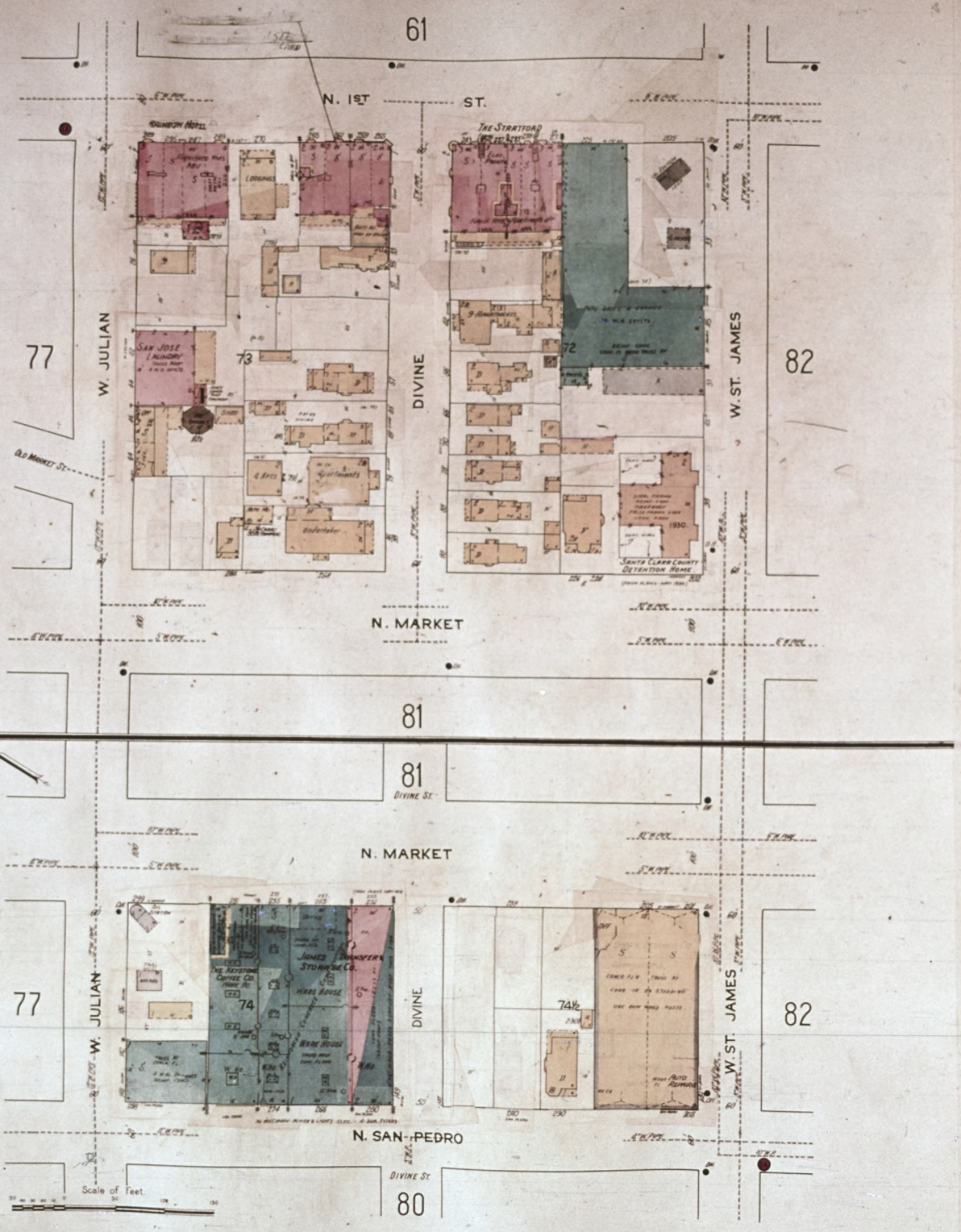
61
N. 1st ST.
Rainbow Hotel
The Stratford
Lodgings
San Jose Laundry
73
72
77
82
W. Julian
Divine
W. St. James
Old Market St.
Apartments
Undertaker
Santa Clara County Detention Home
1930
N. Market
81
81
Divine St.
N. Market
The Keystone Coffee Co.
James Dunsmuir Storage Co.
Hare House
74
74½
N. San Pedro
Divine St.
80
Scale of Feet

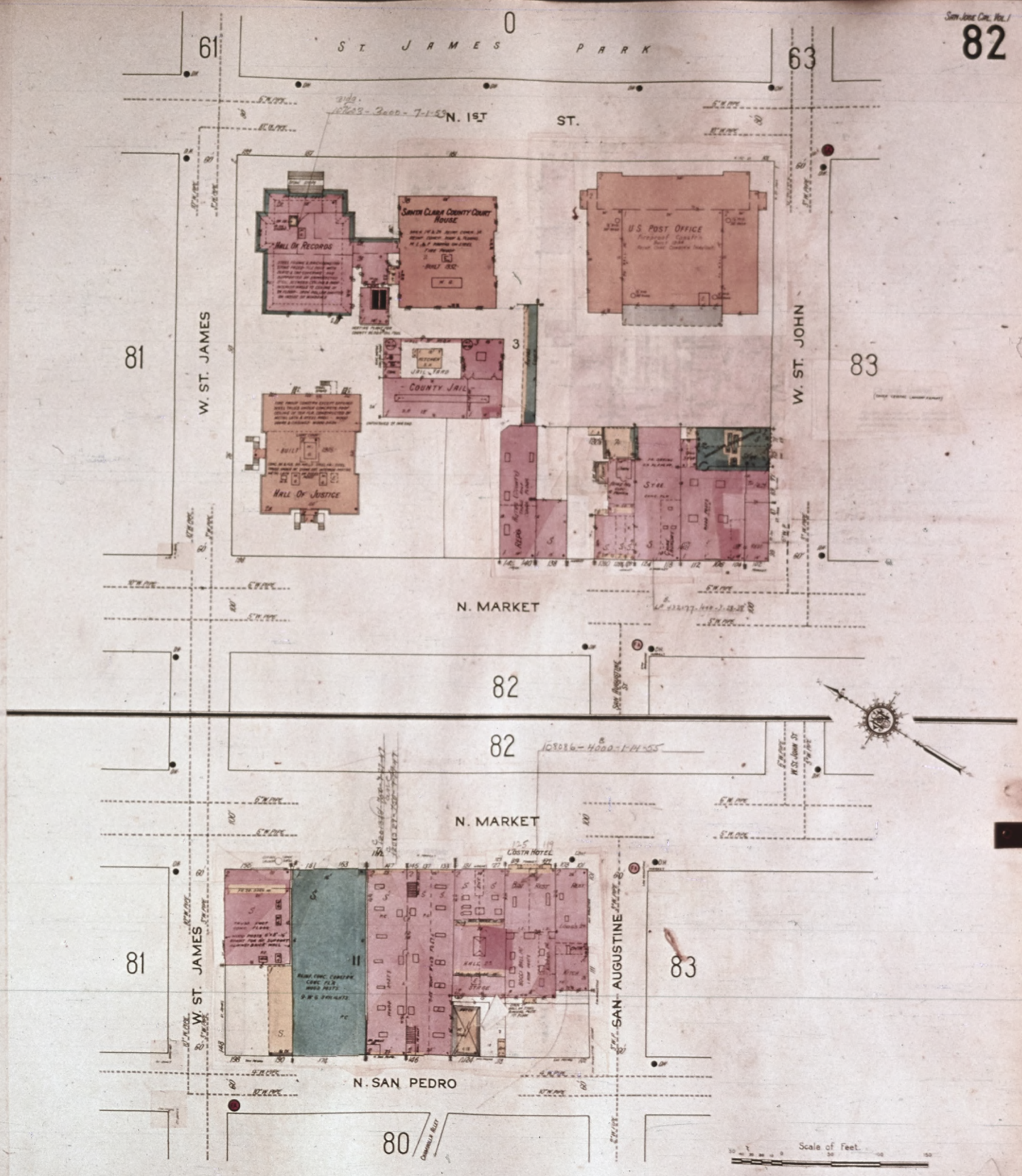
St James Park
N. 1st St.
Santa Clara County Court House
Hall of Records
U.S. Post Office
County Jail
Hall of Justice
W. St. James
W. St. John
N. Market
Costa Hotel
San Augustine St.
N. San Pedro
Scale of Feet

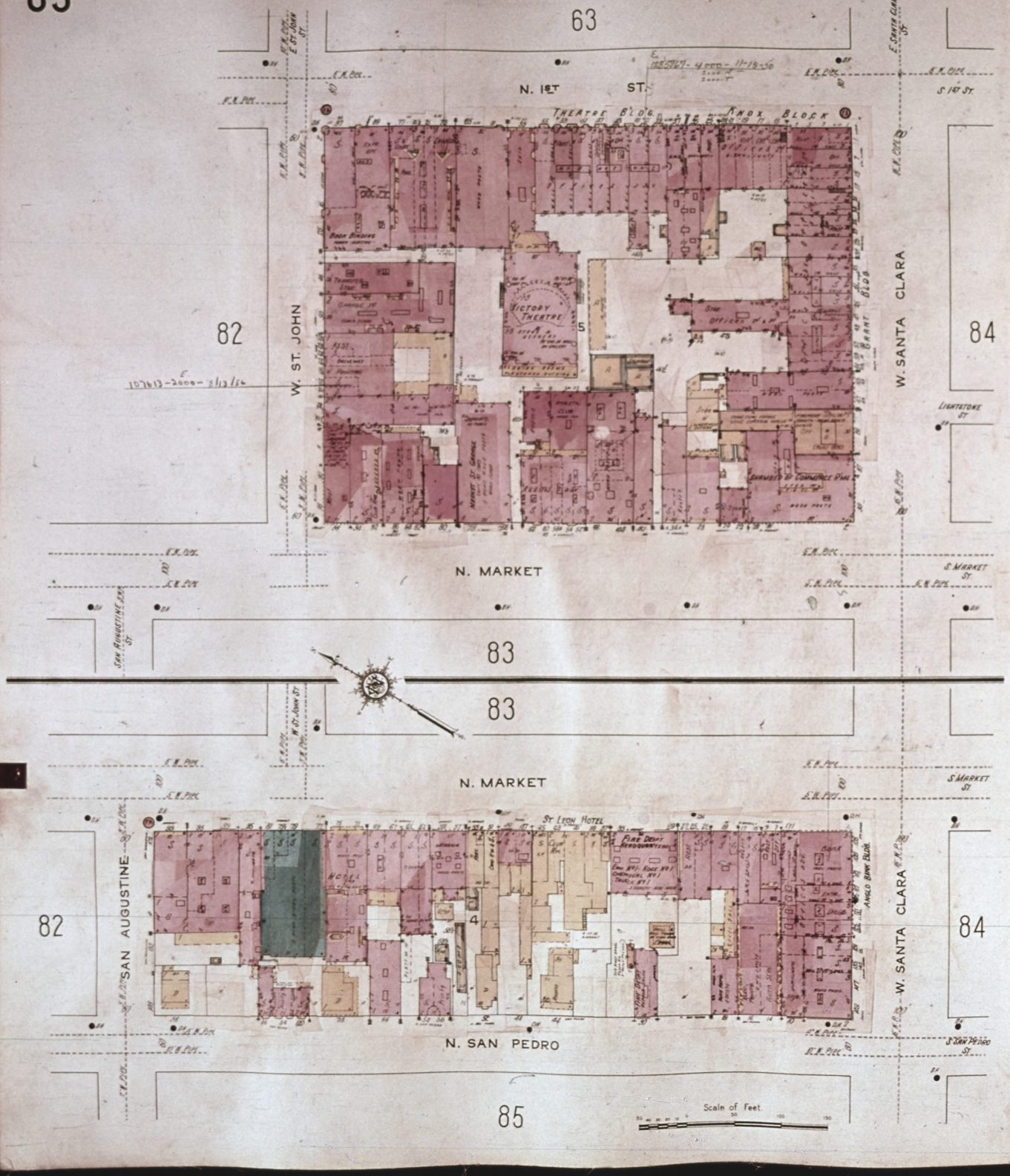
63
N. 1ST ST.
THEATRE BLDG.
THE KNOX BLOCK
E. SANTA CLARA ST.
S. 1ST ST.
E. ST. JOHN ST.
82
W. ST. JOHN
W. SANTA CLARA
84
VICTORY THEATRE
5
GRANT BLDG.
LIGHTSTONE ST.
N. MARKET
S. MARKET ST.
SAN AUGUSTINE ST.
83
83
W. ST. JOHN ST.
N. MARKET
S. MARKET ST.
ST. LEON HOTEL
FIRE DEPT. HEADQUARTERS
ARNOLD BANK BLDG.
4
82
SAN AUGUSTINE
W. SANTA CLARA
84
N. SAN PEDRO
S. SAN PEDRO ST.
85
Scale of Feet

64
S. 1ST ST.
E. SANTA CLARA ST.
E. SAN FERNANDO ST.
W. SANTA CLARA
W. SAN FERNANDO
POST
83
84
89
LIGHTSTONE
LIGHTSTONE ST.
S. MARKET
S. SAN PEDRO
86
20
22
23
24
MERCURY HERALD BLDG.
THE NATIONAL BANK BLDG.
ST. JOSEPH'S R.C. CHURCH
UNION STORE DEPOT
LIBERTY THEATRE
STUDEBAKER GARAGE
AUTO SERVICE
TIRE SERVICE
Scale of Feet.

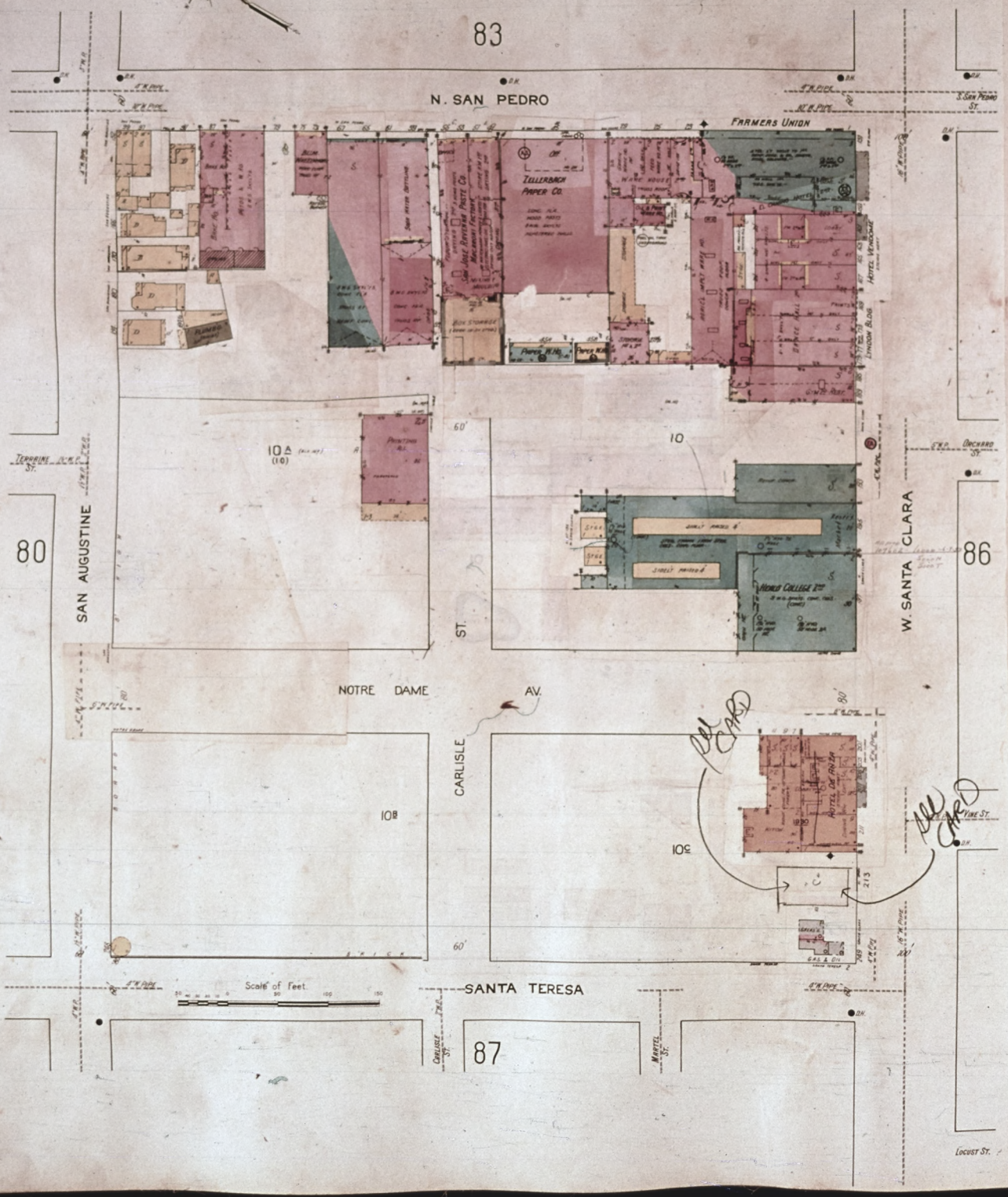

61
63
65
71
73
75
79
81
83
85

84
S. SAN PEDRO
ST.
GARAGE
BUILDING
SUNSHINE BAKERY
ALMADEN AV.
(ORCHARD)
85
W. SANTA CLARA
S. C. R. A. OFFS.
180
GARMENT FACTY
GLASS W'KS
POST
86
VINE
GENERAL AUTO SERVICE
AUTO ELTC.
52
BATTERY SERV.
PIPE W'KS
LOCUST
87
88
26
CORRAL
AUTO REPAIRING
89
51
PACIFIC GREYHOUND INC.
STAGE GARAGE
WESTMINSTER
PL.
W. SAN FERNANDO
PARISIAN BAKERY
STORAGE
AUTO REPG.
SIGN & WELDING
215
SALVATION ARMY
Scale of Feet

85

SANTA TERESA

86

PLEASANT

79

SAN AUGUSTINE

CARLISLE

MARTEL

W. SANTA CLARA

N. RIVER

88

Guadalupe Creek

Los Gatos Creek

See Volume Two

Scale of Feet.

61
63
65
71
73
75
79
81
83
85

86
LOCUST
POST
53
208
AUTO REPAIRS
S. RIVER
HOLY FAMILY CHURCH
58
87
W. SANTA CLARA
W. SAN FERNANDO
Guadalupe Creek
SAN JOSE WATER CO.
SPENCER AV.
175
SAN JOSE HOTEL
DELMAS AV.
See Volume Two
HUBBARD & CARMICHAEL BROS.
Scale of Feet.

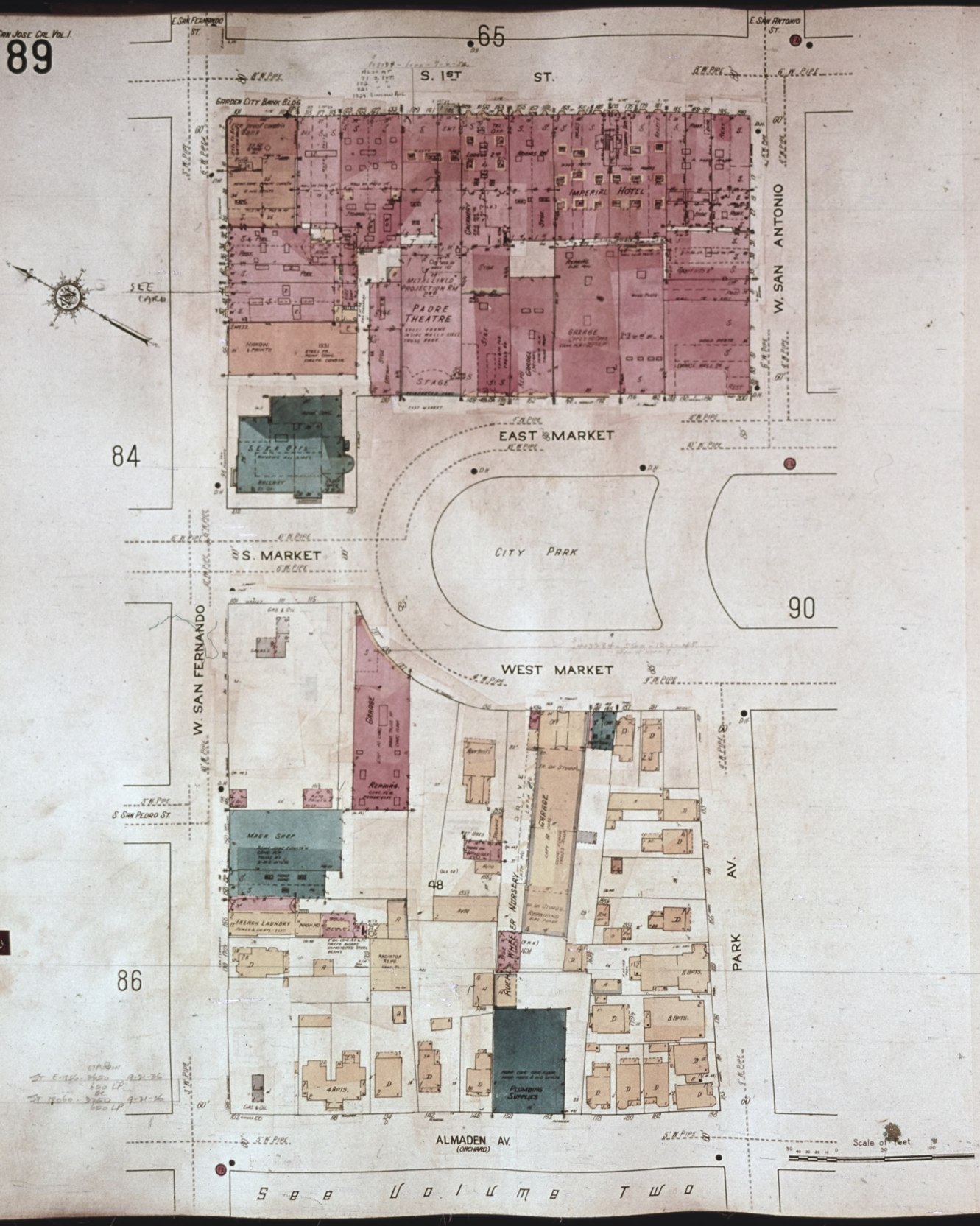
E. San Fernando St.
65
S. 1st St.
E. San Antonio St.
Garden City Bank Bldg.
Imperial Hotel
Padre Theatre
Stage
Garage
W. San Antonio
See Page
84
Sears Bldg.
East Market
City Park
90
S. Market
W. San Fernando
West Market
Garage
Repair
S. San Pedro St.
Mach. Shop
French Laundry
Nursery
Drive
Garage
48
Park Av.
86
Plumbing Supplies
Almaden Av.
(Orchard)
Scale of Feet
See Volume Two

66
E. SAN ANTONIO ST.
E. SAN CARLOS ST.
S. 1ST ST.
MONTGOMERY HOTEL
CALIFORNIA HOTEL
DOUGLAS APARTMENTS
W. SAN ANTONIO
AMERICAN THEATRE
PLAZA GARAGE
GARAGE
CAL. PRUNE & APRICOT GROWERS, ASSN
EAST MARKET
S. MARKET ST.
W. SAN CARLOS
CITY PARK
89
91
CITY HALL
CITY PARK
WEST MARKET
SAN JOSE CIVIC AUDITORIUM
PARK AV.
ST. FRANCIS COURT
ALMADEN AV. (ORCHARD)
Scale of Feet
See Volume Two

E. San Carlos St.
67
E. San Salvador St.
S. 1st St.
Sainte Claire Blog.
Fox California Theatre
Rite Rite
Used Car Sales
W. San Salvador
S. Market
Hotel Sainte Claire
Kitchen
Dining Rm
Open Court
E. Market St.
W. San Carlos
Garage
Swedish Evangl. Luthr. Church
Parking Station
Swedish Mission Church
Auzerais Av.
Viola Av.
90
92
223
224
W. Market St.
Undertaking
Restr.
California Theatre Co.
Lincoln School
Class Room
Domestic Science and Manual Training Bld
Assembly Hall
Board of Education Bldg.
Almaden Av.
(Orchard)
Scale of Feet
See Volume Two

SAN JOSE CAL. VOL. I
92
68
69
91
93
E. SAN SALVADOR ST.
E. WILLIAM ST.
S. 1ST ST.
W. SAN SALVADOR
S. MARKET
PARK
AUTO SALES & SERVICE
W. WILLIAM
VIOLA AV.
BALBACH
COLTON PL.
PIERCE AV.
ALMADEN AV.
(ORCHARD)
752
(33)
751
33
Scale of Feet.
See Volume Two

San Jose, Cal. Vol. I
93
69
70
Reed St.
Margaret St.
S. 16T ST.
S. MARKET
Tire & Bent Auto Service
Auto Sales
Mach Shop
French Laundry
Wood Yard
Box Culvert
Creek
Gen'l Contractors Storage Shed
Culvert
Dis. Off.
Scale of Feet
ALMADEN AV.
(ORCHARD)
PIERCE AV.
W. REED
(COLLEGE)
GRANT
DUANE
18
36
37
92
94
73
75
79
81
83
85
89
91
93
S e e V o l u m e T w o

SAN JOSE CAL. VOL.
94
71
72
E. VIRGINIA ST.
S. 1ST ST.
264
265
266
268
269
270
DUANE
UNION
W. VIRGINIA
SUTTER
STATE
ALMADEN AV
(ORCHARD)
TROY LAUNDRY CO.
Scale of feet.
See Volume Two

San Jose, Cal. Vol. I
95
N. 8TH ST.
9
CALIFORNIA PACKING CORPN
PICKLE FACTORY PLANT No 33
393
394
1320
TAYLOR
JACKSON
SCALE 50 FT. TO AN INCH
N. 7TH ST.
43
94
SUTTER
STATE
OAK
MARTHA
EDWARDS
WILLOW
GOODYEAR
KEYES
ALMADEN
PROSPECT
SHERMAN
S. 1ST ST.
S. 2ND ST.
S. 3RD ST.
MASTICK
NIGHT BALL ASS'N BALL PARK
SCALE 100 FT. TO AN INCH
Scale 100 Ft. to One Inch
72
96
99
73
75
79
81
83
85
89
91
93
95

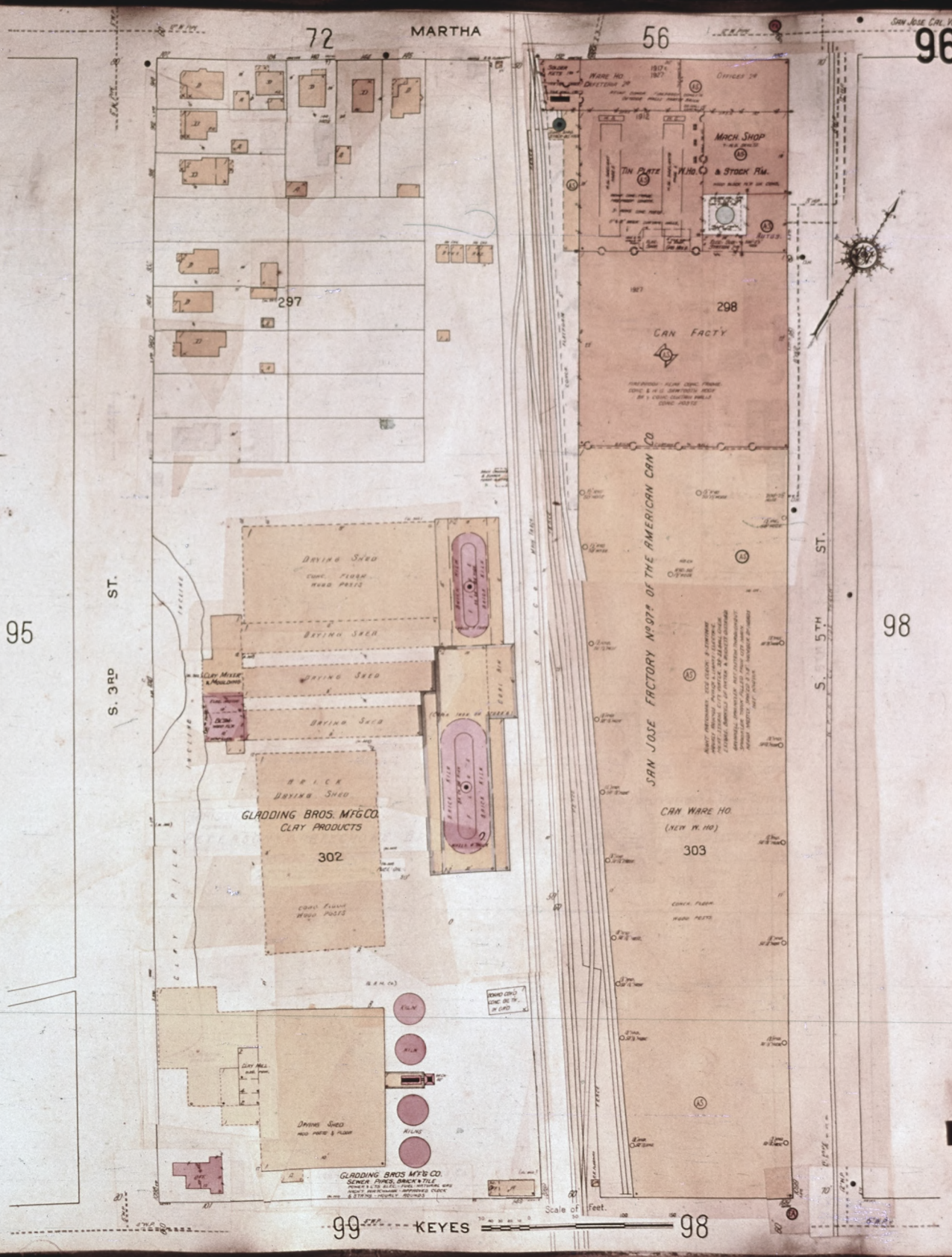
MARTHA
72
56
95
98
99
KEYES
S. 3RD ST.
S. 5TH ST.
297
298
CAN FACTY
MACH. SHOP
& STOCK RM.
TIN PLATE W.HO.
SAN JOSE FACTORY No. 97 OF THE AMERICAN CAN CO.
CAN WARE HO.
(NEW W. HO)
303
DRYING SHED
CLAY MIXER & MOULDING
BRICK DRYING SHED
GLADDING BROS. MFG CO.
CLAY PRODUCTS
302
KILNS
GLADDING BROS MFG CO.
SEWER PIPES, BRICK & TILE
Scale of Feet.

Scale 100 ft. to an inch.

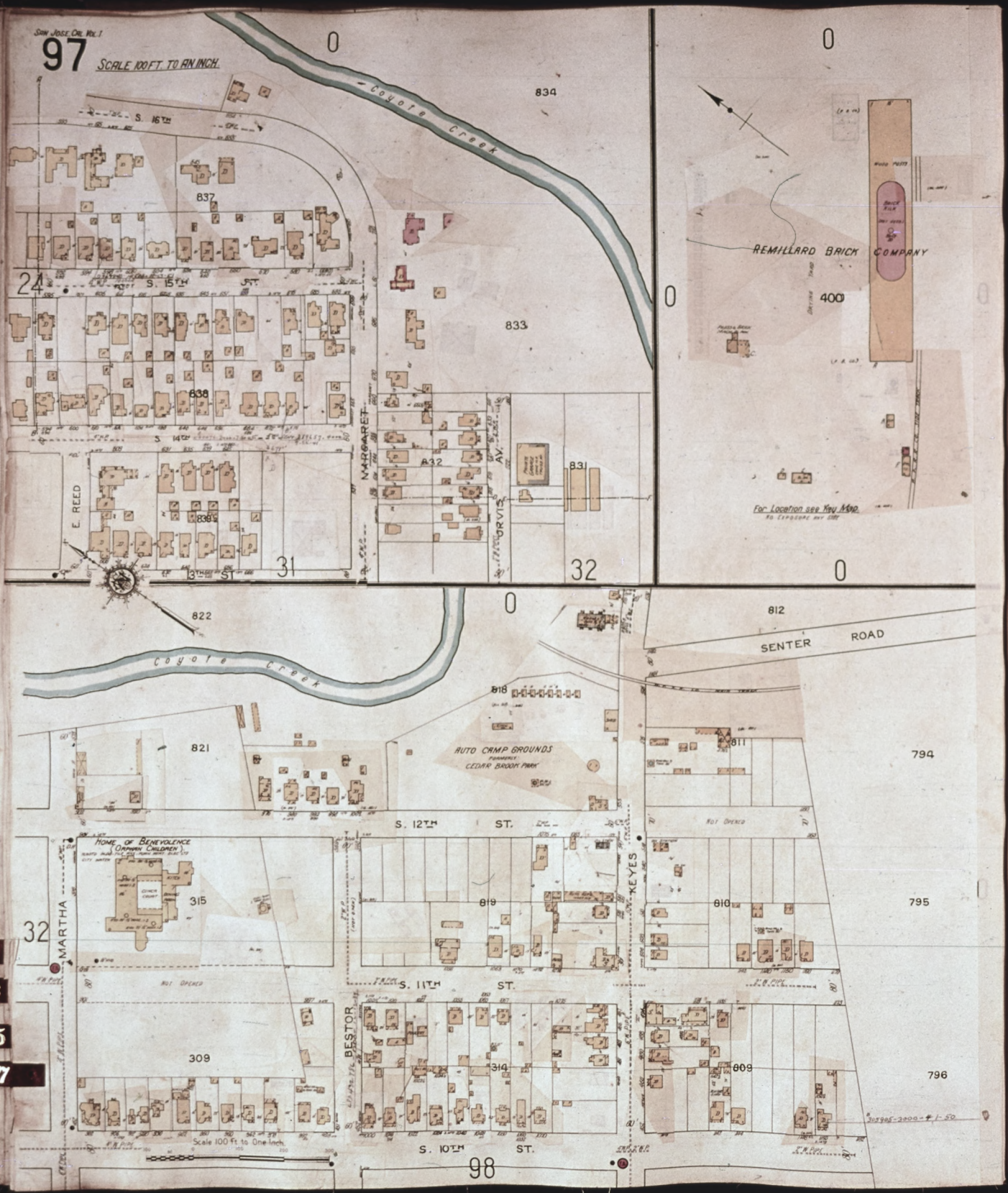

SAN JOSE, CAL. VOL. I
98
SCALE 100 FT. TO AN INCH.
97
S. 10TH ST.
S. 9TH ST.
S. 8TH ST.
S. 7TH ST.
S. 6TH ST.
S. 5TH ST.
MARTHA
BESTOR
KEYES
E. HUMBOLDT
797
798
799
800
801
802
803
804
805
806
807
808
305
306
307
308
309
310
311
312
313
299
304
96
99
H. CRUMMEY'S ASPHALT PLANT
COTTAGES OF PACIFIC COAST CANNERS INC.
ROSE PL.
Scale 100 Ft. to One Inch.

See Volume Two.

San Jose Cal. Vol. I
100
102
SCALE 50 FT. TO AN INCH
SCALE 100 FT. TO AN INCH
THE BISCEGLIA BROS. CANNING CO.
VEGETABLE & FRUIT CANNING & PACKS.
CANNERY
WAREHOUSE
STORAGE
Mayfair Packing Co.
Southern Lumber Co.
759
758
S. 1ST ST
FORD AV.
SANBORN AV.
POMONA AV.
ALMADEN AV.
COTTAGE GROVE AV.
BELLVIE AV.
SAN JOSE AV.
ROBERTS CT.
AUSTIN CT.
DARBYS CT.
(ALMADEN RD) ALMA
1000
1001
1002
762
763
764
765
768
769
770
771
772
773
774
775
776
777
778
Scale 100 Ft. to One Inch.

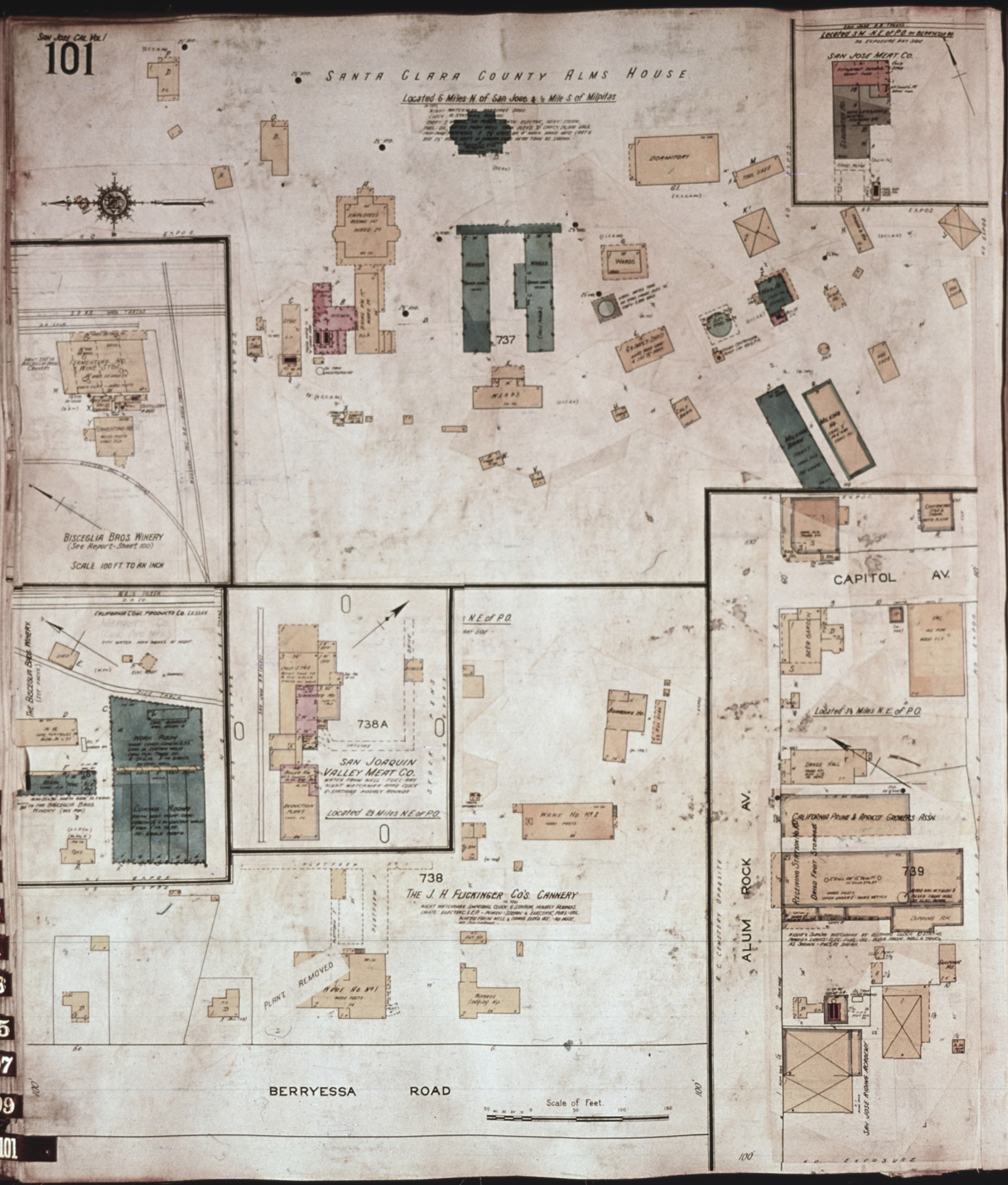
SANTA CLARA COUNTY ALMS HOUSE
Located 6 Miles N. of San Jose & ½ Mile S. of Milpitas
DORMITORY
737
WARDS
SAN JOSE MEAT CO.
BISCEGLIA BROS WINERY
(See Report - Sheet 100)
SCALE 100 FT. TO AN INCH
CAPITOL AV.
Located 2½ Miles N.E. of P.O.
CALIFORNIA PRUNE & APRICOT GROWERS ASSN.
739
738A
SAN JOAQUIN VALLEY MEAT CO.
Located 2½ Miles N.E. of P.O.
738
THE J. H. FLICKINGER CO'S. CANNERY
PLANT REMOVED
ALUM ROCK AV.
BERRYESSA ROAD
Scale of Feet.

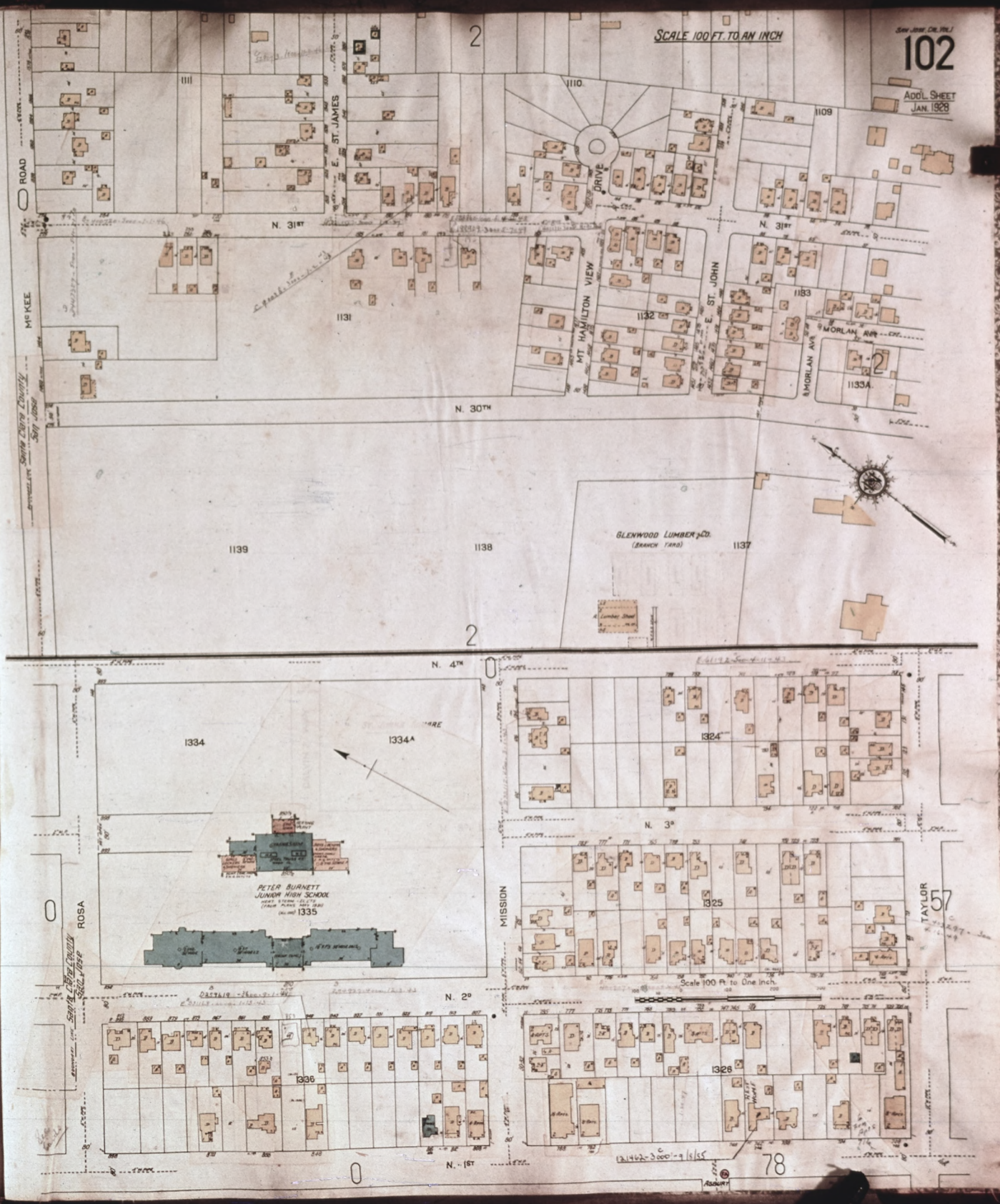
SCALE 100 FT. TO AN INCH
102
ADDL. SHEET
JAN. 1928
N. 31ST
N. 30TH
E. ST. JAMES
MT. HAMILTON VIEW DRIVE
E. ST. JOHN
MORLAN AVE
McKEE ROAD
GLENWOOD LUMBER CO.
(BRANCH YARD)
N. 4TH
N. 3D
N. 2D
N. 1ST
PETER BURNETT
JUNIOR HIGH SCHOOL
MISSION
ROSA
TAYLOR
Scale 100 Ft. to One Inch.
ASBURY

ADDITIONAL INDEX, MAY 1930

STREETS

A

	Sheet
Almaden Ave., see Orchard.	

B

Bellvue Ave.	1-148	100

C

Carlisle	180-249	85
Clayton Ave.	1-130	74
Colton Pl., Frm'ly Lincoln Pl.		92

D

Divine	100-199	81

F

First, N.	700-898	*102
Fourteenth, S.	500-591	24
" "	600-699	97
Fourth, N.	701-899	*102

M

McKee R'd.	1301-1329	*5
" "	1400-1580	*102
" "	1582-1599	2
Mission	1-148	102
Morlan Ave.	1-38	2
" "	39-50	102
Mt. Hamilton View Dr.	1400-1531	102

N

Notre Dame Ave.	1-98	85

R

Reed, E., see Reed.		
" "	550-588	*31
" "	551-589	*30
" "	600-698	*97
" "	601-653	*24
" W.	1-198	93
Roosevelt	900-929	11
Rosa	1-146	102

S

St. James, E.	1160-1299	1
" " "	1300-1331	2
" " "	1300-1581	102
" " "	1582-1599	2
St. John "	100-249	1
" " "	1450-1541	102
San Antonio, E.	800-949	17
" " "	950-1159	15
" " "	1160-1499	4
" " "	1500-1719	3
San Fernando, E.	850-948	*17
" " "	851-949	*14
" " "	950-1158	*15
" " "	951-1159	*13
" " "	1160-1499	4
" " "	1500-1699	3
Second, N.	700-899	102
Shortridge Ave.	1100-1499	4
" "	1500-1699	3
Sixteenth, S.	500-585	24
" "	600-699	97
Sutter, Frm'ly King	1-199	*94
" " "	2-198	*95

T

Taylor	1-149	*102
"	361-445	*3
" W.	1-250	78
Tenth, N.	701-845	*3
Third, N.	700-899	102
Thirteenth, S.	300-598	*24
" "	600-698	*97
" "	601-699	*31
Thirtieth, N.	1-30	2
" "	31-276	102
Thirty-first, N.	1-38	2
" " "	39-276	102

W

Whitton Ave.	1160-1499	4
" "	1500-1699	3
Wooster	2-20	*5

SPECIALS

A

	Sheet
Aiello & Aiello Produce W. Ho.	76
Albers Bros. Milling Co.	75
American Dairy Co.	20
" Fruit Growers, Inc.	76
" K'y Express	77
" Theatre	90
Anderson-Barngrover M'f'g Co., Foundry	79
A. M. E. Zion Church	65

B

Bank of Italy B'ld'g	64
Barron-Grey Packing Co.	56
Beech-Nut Co. of Cal.	55
Bethel Tabernacle	62
Bisceglia Bros., The, Winery	101
Black's Package Co.	99
Blake, Moffitt & Towne, Upper W. Ho.	76
Bonn Candy Co.	80

C

Calif. Conc. Products Co. (lessee)	101
" Coop. Canneries Plant No. 2	1
" Packing Corp. Pickle Fac. No. 39	95
" " " Plant No. 4 & 34	9
" Paste Co.	91
" Pine Box Distributors	76
" Prune & Apricot Growers Ass'n	71
" " " " Inc., Off.	90
" State H'w'y Comm'rs Paving Pl't.	9
" Theatre	91
Catholic Women's Center	50
Christian Assembly	49
" " Parish Ho.	48
Church of the Nazarene	15
Commercial B'ld'g	63
Continental Can Co., Inc.	3
Co-operative Body W'ks.	92
Crummeys, H., Asphalt Plant	98

D

Darrigo Bros. Co.	2
Delmas Paper Co.	82
Doane, M. L., Lumber Co.	75

E

East San Jose Freight Depot	2
Edwin Markham Cottage, The	39
Empire Dairy	10
Evening News, The, Printing	90

F

Felice & Perrelli Canning Co., Inc. (lessee)	9
Fire Dep't, Pomona Ave.	100
Ford Auto Service Sta.	61

G

Garden City Chip Co.	76
" " Hotel	80
" Valley Canning Co., Inc.	5
Germania Hall	61
Glenwood Lumber Co., Br'ch Y'd.	2 & 102
Goldenrise Fruits, Inc.	77
Goodwill Industries, 2nd Hand Store	65
Grace Baptist Church	35
Greco Canning Co. (owners)	5 & 9
Growers P'k'g & W. Ho's'g Ass'n, Inc., Pl't No. 4	72
Growers P'k'g & W. Ho's'g Ass'n, Inc., Pl't No. 10	101
Guggenhime & Co., Pl'ts Nos. 15, 16, 17, 18 & 20	75

H

Haslett W. Ho. Co., The	3
Hay, C. B., Inc.	73
Heald College	85
Herbert P'k'g Co., Inc., Plant No. 3	44
Home of Benevolence	97
Hoover's Equestrian Academy	101
Hotel Sainte Claire	91
Hunt Bros. Packing Co.	60
" " " Co.'s Cafeteria	39

I

Institute of Music	50

J

James Transfer & St'ge Co. W. Ho's.	76 & 81
Jefferson School	78
Jenks, W. T., Co., Inc.	76

K

Kartchoke Clay Products Co.	96
Keystone Co., The	81

L

Levy Zentner Co.	81
Liberty Wet Wash	4
Lyric Theatre	64

M

McElroy-Chelm Lumber Co.	95
Markovitz & Fox, Junk	49
M. E. Church (Chinese)	44
Medical-Dental B'ld'g	49
Mercury-Herald B'ld'g	84
Merritt Co.	101
Mocco, B., Fruit & Vegetable, P'k'g	77
Montgomery Ward & Co.	85

N

National Ice Cream Co., Distrib. Br'ch	60
" Theatre	84
Notre Dame High School & Convent (R. C.)	69

O

Osen-Motor Sales Co.	61

P

Pacific Cabinet & Device M'f'g Co., Inc.	4
" Coast Canners, Inc., Cannery	99
" " " Cottages	98
" Fruit Exchange	77
" " & Produce Co.	77
" Gas & Elec. Co.'s Offices	62
" " " Sub-Sta. "B"	78
Parisian Bakery	86
Peninsular Rapid Transit Co.	86
Pentecostal Church	3
Pioneer Fruit Co.	76

R

Rabaut's Star Auto Camp	14
Railway Express Agencies, Inc.	77
Rainbow Hotel	81
Rennel Grocery Co.	75 & 76
Roberts Temple, The	49
Roosevelt Junior High School	12

S

St. Leon Hotel	83
St. Patrick's School (R. C.)	35
Sainte Claire B'ld'g	91
Salvation Army Corp. No. 1	86
" " (Japanese)	44
San Jose Day Nursery	35
" " High School	37
" " Hospital	20
" " Ice Co.	36
" " Lumber Co.	4
" " Nat'l Bank B'ld'g	83
" " Rubber Co.	64
" " Water Co., Santa Marta Pump'g Pl't	32
" " Women's Club, 71 S. Eleventh	27
Santa Clara Co. Detention Home	81
Security B'ld'g	64
" W. Ho. & Cold St'ge Co.	60
Shaw Family, Inc., The, Fruit Cannery	71
State Teachers' College	51 & 52

T

Temple Laundry Co., Inc.	20
" of the Scottish Rite	62
Texas Co., The	4
Twohy B'ld'g	66

U

Union Stage Depot	84

V

Van Bocklen, L., Fruit P'k'g	77

W

Wayne Basket Co., Inc.	5
West Coast Theatres, Inc.	91
Western Pacific R. R. Co., The (Depot)	2

Z

Zellerbach Paper Co.	85

* Indicates only one side of street shown.

INDEX TITLE EY 24 6 8 0 . 0 . 1 . 1 . 1

INSURANCE MAPS

of

SAN JOSE

in

CALIFORNIA

VOLUME ONE

Published by the Sanborn Map Company

11 BROADWAY, NEW YORK

COPYRIGHT 1915 BY THE SANBORN MAP CO.

INDEX
TITLE
EY 2468

INDEX

STREETS

A

Acacia Ave. 150-237 78
Acadia, see Acacia Ave.
Almaden 1-199 *99
" 2-220 *100
Alum Rock Ave. ..... 1-8, arbitrary 101
" 1700-1790 *3
Asbury 1-212 78
Austin Court 100-199 5
Auzerais Ave. 50-199 91

B

Balbach 50-199 92
Barnes Ave. 100-249 1
" 250-299 2
Bassett 1-150 77
" 151-264 76
" 265-299 75
Beach Alley 1-199 16
" 200-299 15
Berryessa Road ..... 1 & 101
Bestor 258-449 96
" 450-549 97
Bonita Ave. 1-112 4

C

Calhoun 1-50 14
Capitol Ave. 101
Carlisle 250-349 87
Carrie 100-149 70
" 150-199 55
Chabolla, see Chambolla Alley.
Chambolla Alley 100-249 80
Clay 43
Clayton Ave. 150-261 73
Cleveland 1-52 43
Colfax 1-199 93
Cottage Grove Ave. 1-150 100

D

Darby's Court 100-149 100
Delmas Ave. 2-98 *88
Divine 1-99 81
" 150-249 80
" 250-299 79
Duane 1-198 *96
" 2-198 *94
Dupont 43

E

East Market 150-200 89
" 201-300 90
Edwards 1-199 95
Eighteenth, N. 100-145 12
" 150-250 11
" 300-499 8
" 600-699 7
" S. 200-231 17
" 232-399 18
Eighth, N. 1-99 35
" 100-199 34
" 200-299 33
" 300-499 10
" 500-599 9
" 600-698 *9
" 601-699 *95
" S. 1-99 36
" 100-199 37
" 200-299 38
" 300-447 39
" 448-599 40
" 600-765 41
" 766-899 42
" 900-1199 98
Eleanor 150-263 73
Eleventh, N. 1-157 26
" 154-298 25
" 300-499 10
" 500-699 9
" 700-998 8
" 1000-1125 5
" S. 1-146 27
" 147-299 28
" 300-443 29
" 444-599 30
" 600-752 31
" 754-899 32
" 900-1173 97
Elizabeth 400-449 36
Empire 1-151 *58
" 2-150 *59
" 152-298 *45
" 153-299 *44
" 300-599 *10
" 301-599 *9
" 600-998 *8
" 601-999 *7
" 1000-1057 5
" W. 150-262 *72
" 151-239 *73
" Alley ..... 74 & 78

F

Fifteenth, N. 1-146 20
" 147-299 19
" 300-499 8
" 500-699 7
" 700-899 6
" 900-999 5
" S. 1-134 21
" 135-256 22
" 300-455 23
" 456-599 24
" 600-699 97
Fifth, N. 1-100 49
" 101-199 48
" 200-299 47
" 300-399 46
" 400-499 45
" 500-599 44
" 600-711 43
" S. 1-99 50
" 300-399 52
" 400-499 53
" 500-599 54
" 600-747 55
" 748-899 56
" 900-1098 *96
" 901-1099 *96
" 1100-1229 98
First, N. 1-99 *83
" 2-98 *83
" 101-199 *82
" 200-298 *81
" 201-299 *81
" 300-400 *80
" 301-399 *77
" 401-499 *74
" 408-498 *59
" 500-598 *58
" 601-715 *78
" 690-710 *27
" S. 1-99 *84
" 2-98 *84
" 100-198 *65
" 101-199 *89
" 200-298 *56
" 201-299 *90
" 300-398 *87
" 301-399 *91
" 400-498 *68
" 401-549 *92
" 500-598 *89
" 600-698 *70
" 601-681 *93
" 700-798 *71
" 701-829 *94
" 800-898 *72
" 851-899 *95
" 900-1099 95
" 1100-1299 99
First, S. 1400-1741 100
Floyd 1-199 99
Ford Ave. 1-199 100
Fountain 1-56 64
Fourteenth, N. 1-152 20
" 153-299 19
" 300-499 9
" 600-699 6
" 800-899 5
" 900-999 4
" S. 1-140 21
" 141-299 22
" 300-449 23
" 450-499 24
Fourth, N. 1-199 *62
" 2-98 *49
" 100-198 *48
" 200-298 *47
" 301-299 *61
" 300-399 *46
" 301-399 *60
" 400-498 *59
" 401-499 *45
" 500-598 *44
" 501-599 *58
" 600-710 *43
" 601-711 *57
" S. 1-99 *62
" 2-98 *50
" 100-199 *61
" 101-199 *65
" 201-299 *66
" 250-398 *60
" 301-399 *67
" 400-498 *53
" 401-499 *68
" 500-598 *54
" 501-599 *69
" 600-749 *55
" 601-699 *70
" 701-799 *71
" 800-899 *72
" 801-899 *72
Fox Ave. 1-149 74
" 150-303 72
" 304-379 73
Franklin 1-199 17
" 200-599 15
" 600-999 4
" 1000-1291 3

G

George 1-246 78
Goodyear 1-199 *96
" 2-198 *95
Grant 1-199 93

H

Harrison 700-751 11
Hawthorne Way 1-150 74
Hayes 400-449 36
Hensley Ave. 1-150 59
Hewlett 1-99 92
Hobson 1-250 78
Hollywood Ave. 50-149 99
Humboldt, E. 50-149 96
" 150-299 98
" W. 1-199 99

J

Jackson 1-151 *57
" 2-148 *58
" 150-298 *44
" 152-298 *59
" 300-348 *79
" 301-349 *95
" 350-599 *80
" 600-999 7
Jefferson 1-199 *17
" 2-198 *14
" 200-598 *13
" 201-599 *18
" 600-999 4
" 1000-1299 3
Julian, E. 1-149 *61
" 2-148 *61
" 150-298 *47
" 151-299 *62
" 300-443 *93
" 301-599 *105
" 450-598 *75
" 600-798 *19
" 601-999 *8
" 800-999 *11
" W. 1-147 *77
" 2-148 *76
" 149-251 *76
" 150-250 *60
" 252-398 *75
" 253-399 *75

K

Kearney 43
Keyes 1-99 *56
" 2-150 *9
" 101-199 *96
" 152-198 *95
" 200-449 *8
" 450-621 97
King 1-134 21
" 2-198 *96
" Road ..... 2 & 3

L

Lendrum Ave., see Franklin.
Lewis 1-150 77
" 151-199 56
" 1-99 2
Lick Lane 1-50 84
Lightstone 92
Lincoln Place 1-99 *86
Locust 2-98 *86

M

McKee Road 1000-1299 1
" 1300-1351 2
" 1500-1599 *6
Madera Ave. 450-599 5
Margaret 1-147 *70
" 2-148 *69
" 149-299 55
" 300-449 *81
" 450-635 81
" 636-701 97
Market, N. 1-99 88
" 100-199 82
" 200-299 81
" 300-371 80
" S. 1-99 84
" 100-121 89
" 300-401 91
" 400-557 92
" 559-599 *92
" 250-349 *83
Martha 1-151 *72
" 2-98 *70
" 100-198 *56
" 152-299 *54
" 300-443 *42
" 301-449 *42
" 450-578 *97
" 451-579 *41
Mastick 1000-1099 95
" 1100-1399 99
Miller 78
Milpitas Road 900-1149 5
Mission 450-829 6

N

New ..... 75 & 76
Nineteenth, N. 168-299 11
" 300-499 8
Nineteenth, N. 500-725 7
" S. 1-99 14
" 100-227 17
" 228-399 18
Ninth, N. 1-99 33
" 100-199 34
" 200-299 35
" 300-499 10
" 500-699 9
" S. 1-99 36
" 100-199 37
" 200-299 38
" 300-449 39
" 450-599 40
" 600-753 41
" 754-899 42
" 900-1199 98

O

Oak 1-199 96
Old Market 300-369 77
Orchard 1-99 86
" ..... (1-238) 100
" 101-199 *90
" 200-298 *90
" 300-452 *91
" 454-548 *92
" 550-692 *93
" 700-848 *94
" 1100-1298 *89
" 1100-1299 *89
Orvis Ave. 550-634 *32
" 551-635 21
" 636-661 97
Owens Ave. 100-249 1
" 250-299 2

P

Palo Alto Ave. 1-150 100
Park Ave. 100-198 *89
" 101-185 *89
Patterson 100-149 71
" 150-198 *56
" 151-199 *55
Peach Court 20-99 4
Pierce Ave. 1-199 *92
" 2-198 *93
Pleasant 1-99 87
" 100-299 79
" 300-399 75
Plum 1000-1099 95
" 1100-1299 99
Portosa 1-338 100
Poplar Ave. 600-649 78
Post 1-149 84
" 150-299 86
" 300-349 88
Prospect 900-999 95

R

Reed 1-151 *69
" 2-150 *70
" 152-298 *55
" 153-299 *54
" 300-448 *41
" 301-449 *40
" 450-548 *21
" 451-549 *39
" 1-99 87
River, N. 100-229 79
" S. 1-99 88
Roberts Court 100
Rose 450-538 *6
" 451-539 *5
Rose Place ..... 98 & 99
Ryland 150-298 *76
" 152-299 *73
" 300-348 *75
" 301-349 *78

S

St. James, E. 1-99 61
" 100-150 62
" 101-151 *61
" 152-298 *48
" 153-299 *47
" 301-449 *33
" 316-448 34
" 450-599 26
" 600-799 19
" 800-901 11
" W. 1-149 *81
" 2-148 *82
" 150-249 80
" 250-399 79
" 1-99 63
" 100-149 62
" 150-298 *49
" 151-299 *48
" 300-349 *35
" 301-451 *34
" 452-599 26
" 600-799 20
" 800-847 12
" 1-99 *82
" 2-98 *83
" 1-149 *65
" 2-150 *66
" 300-448 *38
" 301-449 *37
" 450-598 28
" 600-799 22
" W. 1-198 *90
" 2-98 *90
San Augustine 100-148 *53
" 101-149 *82
" 150-249 *52
" 151-249 *80
" 250-356 *87
" 351-501 *79
" 1-199 100
" 1-149 *66
" 2-150 *67
" 151-299 52
" 300-448 *39
" 301-449 *38
" 450-598 *29
" 451-599 27
" 600-798 *23
" 601-799 *22
" W. 1-198 *90
San Fernando, E. 1-99 *64
" 2-148 *65
" 101-149 *62
" 150-298 *51
" 151-299 *50
" 300-448 *27
" 301-449 *26
" 450-599 27
" 600-799 21
" 800-849 14
" W. 1-149 *84
" 2-198 *89
" 151-299 *86
" 301-399 *88
San Jose Ave. 1-150 100
San Pedro, N. 1-99 *85
" 2-98 *83
" 100-198 *82
" 101-199 *80
" 200-298 *81
" 300-398 *77
" 301-399 *76
" 400-498 *74
" 401-499 *73
" 500-749 *68
" S. 1-99 *86
" 2-98 *84
San Salvador, E. 1-149 87
" 2-148 *68
San Salvador, E. 150-309 *33
" 151-299 *32
" 301-449 39
" 450-599 *31
" 600-763 23
" 1-49 *71
" W. 2-50 *71
" 450-549 4
Santa Ana Ave. 1-99 *63
Santa Clara, E. 2-98 *64
" 1-99 36
" 100-150 62
" 151-299 *49
" 152-298 *50
" 300-443 *36
" 301-451 *35
" 452-499 *37
" 453-599 *26
" 600-799 20
" 601-799 *20
" 800-850 *14
" 801-899 *13
" 962-1150 *12
" 1001-1299 *1
" 1150-1499 *4
" 1301-1699 *2
" 1500-1799 *3
" W. 1-149 *84
" 2-148 *84
" 150-298 *86
" 151-299 *85
" 255-399 *87
" 288-400 *88
Santa Teresa 1-99 *85
" 2-98 *85
" 100-298 *80
" 125-299 *81
" 400-474 *72
" 401-473 *73
Second, N. 1-99 63
" 300-299 61
" ..... 300-499 59 & 60
" 500-599 58
" 600-711 57
" S. 1-99 64
" 100-199 65
" 200-299 66
" 300-399 67
" 400-499 68
" 500-599 69
" 600-699 70
" 700-799 71
" 800-899 72
" 900-1099 95
" 1100-1149 99
" 1100-1231 97
Senter Road 20
Seventeenth, N. 1-147 *20
" 2-140 *12
" 149-299 *19
" 150-298 *74
" 300-499 8
" 500-699 7
" 700-899 6
" 900-999 5
" S. 1-135 *21
" 2-132 *22
" 134-306 *17
" 137-299 *22
" 301-399 *18
" 308-358 *18
Seventh, N. 1-99 *49
" 100-198 *34
" 101-191 *48
" 200-298 *33
" 201-299 *47
" 300-498 *10
" 301-399 *46
" 401-499 *45
" 500-598 *9
" 501-599 *44
" 600-698 *56
" 601-711 *43
" S. 1-99 *59
" 2-98 *56
" 100-199 *58
" 101-249 *51
" 200-298 *58
" 251-299 *57
" 300-446 *39
" 401-499 *53
" 448-599 *40
" 501-599 *54
" 600-754 *41
" 601-751 *55
" 753-899 *56
" 760-898 *42
" 900-1213 98
" 900-1099 95
" 1100-1399 99
Shortridge Ave. 600-999 4
" 1000-1299 3
Sixteenth, N. 1-149 19
" 149-299 19
" 300-499 8
" 500-599 7
" 850-899 6
" 900-999 5
" S. 1-128 21
" 129-299 22
" 300-449 23
" 450-499 24
Sixth, N. 1-99 49
" 100-199 48
" 200-299 47
" 300-399 46
" 400-499 45
" 500-599 44
" 600-711 43
" S. 1-99 50
" 300-399 52
" 400-499 53
" 500-599 54
" 600-745 55
" 746-899 56
" 900-1219 98
State 700-841 94
" 850-899 95

T

Taylor 1-149 87
" 2-148 *68
" 300-355 95
" 356-449 9
" 450-598 *7
" 451-839 *6
" 850-899 *7
" 840-999 7
" Ave. 150-229 78
Tenth, N. 1-99 *35
" 2-148 *36
" 101-199 *34
" 150-298 *18
" 201-299 *33
" 300-499 10
" 500-699 9
" 700-898 *6
" 900-1198 *5
" S. 1-99 *36
" 2-138 *37
" 101-199 *37
" 149-298 *38
" 201-299 *38
" 300-450 *29
" 301-451 *30
" 452-598 *30
" 453-599 *40
" 600-756 *21
" 601-755 *41
" 757-899 *42
" 758-898 *22
Tenth, S. 900-1182 *97
" 901-1139 *98
Terraine 100-299 *98
" 300-359 *99
" N. of W. Empire
Third, N. 1-99 *63
" 2-198 *62
" 300-299 *61
" 300-397 *60
" 398-499 *59
" 500-599 58
" 600-711 57
" S. 1-99 *64
" 2-98 *62
" 100-199 65
" 200-299 66
" 300-399 67
" 400-499 68
" 500-599 69
" 600-699 70
" 700-799 71
" 800-899 72
" 900-1008 *96
" 901-1099 96
" 1100-1199 *4
" 1-145 *26
" 2-154 *30
" 147-299 *25
" 156-298 *19
" 300-498 *24
" 301-499 *10
" 500-698 *7
" 501-699 *9
" 700-899 6
" 1100-1159 5
" 1-99 *27
" 2-132 *21
" 134-298 *22
" 147-299 *28
" 300-443 *23
" 301-435 29
" 427-498 *30
" 450-498 *24
Thirteenth, N. 1-199 4
Thirty-first, S. 1-99 *1
" 2-198 *2
" 1-199 3
Thirty-third, N. 1-128 27
" 129-133 *27
" 134-149 *26
" 135-299 28
" 300-453 29
" 454-801 30
" 602-753 31
" 754-899 32
" 900-1163 97
Thirty-fourth, N. ..... 1-99 11 & 12
" 300-399 8
" S. 1-99 *14
" 2-98 *13
" 100-226 *15
" 101-149 *12
" 232-398 *16
" 251-399 *18
" 1-149 *11
" 2-198 *1
" 151-199 *11
" 300-560 *5
" 301-499 *8
" 501-725 7
" S. 1-99 13
" 100-232 15
" 233-299 16
Twelfth, N. 1-99 *36
" 100-229 15
" 230-299 16
Twenty-first, N. 1-99 *1
" 2-198 *1
" 151-199 *1
" 300-560 *5
" 301-499 *8
" 501-725 7
" S. 1-99 13
" 100-232 15
" 233-299 16
Twenty-second, S. 1-99 13
" 100-229 15
" 230-299 16
Twenty-third, S. 1-99 13
" 100-248 15
" 249-299 16
Twenty-fourth, N. 1-299 1
" S. 1-99 *18
" 2-298 *16
" 101-223 *15
" 249-299 *16
Twenty-fifth, N. 1-299 1
Twenty-sixth, N. 1-299 1
Twenty-seventh, N. 1-299 *1
Twenty-eighth, N. 1-299 2
" S. 1-199 4

U

Union 1-199 94

V

Vestal 450-799 6
Vine 1-99 86
Viola Ave. 51-199 *84
" 51-199 *91
Virginia, E. 1-149 *71
" 2-148 *72
" 150-299 56
" 300-449 47
" 450-567 52
" W. 1-199 94

W

Washington 151-285 *45
" 152-298 *46
" 300-599 10
" 600-999 5
" 1000-1045 5
West Market 130-300 89
" 301-300 90
Westminster Place 301-249 86
Wheeler Ave. 150-239 78
Whitton Ave. 600-999 4
" 1000-1299 3
Wichita Ave. 1-99 12
William, E. 1-149 *68
" 2-148 *69
" 150-298 *54
" 151-299 *53
" 300-449 30
" 450-799 31
" 821-949 *18
" 951-1149 *16
" W. 1-199 92
Willow 1-199 95
" N. 460-649 5
Wooster Ave. 1-81 *1
" 2-50 *2
Wright Ave., see Jefferson.

SPECIALS

A

Alice Building 64
Allen, H. F., Flour Warehouse, &c. 76
American Can Co. 96
Anderson-Barngrover M'f'g Co., Canning, &c. Machinery 75
Anita Produce Co., Dried Fruits 44
Auditorium 90
Auzerais Building 83
Averill, A. H., Machinery Co. 73

B

Bank of San Jose Building 63
Baptist Church 47
" Mission 77
Barber Asphalt Paving Co. 9
Bean Spray Pump Co. 76
Benson, W. J., Co., Garage 61
Bissoglio Bros. Canning Co. 100
Blanchard, M., Garage 61
Buddhist Mission 43
" (Japanese) 43

C

California Compounding Co., Lubricating Oils, &c. 78
" Pine Box and Lumber Co. 76
Cann, A., Nursery 22
Carroll Building 68
Cedar Brook Park Buildings 97
Centella Methodist Episcopal Church, 70
Central California Cannneries 70
" Market 66
Chamber of Commerce, Rooms 96
Chilton, J. W., & Co., Dried Fruit Packing 76
Christ Church (Episcopal) 54
Christian Church 60
" J., M'f'g Co., Steel Teeth for Threshers M'f'g. 68
City Hall 90
" Truck & Transfer Co., General Warehouse 76
Columbia Hospital 21
Congregation Becker Cholim 65
Consolidated Garage Co. 61
Convent of Notre Dame 65
Costa Hotel 82
County Alms House 101
" Court House and Jail 62
Crystal Ice and Creamery Co. 36

D

Dixon & Ross, Garage 61
Douglas Apartments 1
Dreischmeier's Brick Works (f'm'ly) 97

E

Eagle Brewery 91
" Coffee and Spice Mills 61
East Fruit Co., Green Fruit Packing and Shipping 76
Ehle's Nursery 100
Elks' Building 63
Empire Wet Wash Laundry 9
Enterprise Brewing Co. 75
Eureka Hotel 100
Evening News, Printing 64

F

Farmers' Union, General Store 85
" " Warehouse 76
Farnsworth Garage 61
Faultless Bakery 98
Fig Prune Cereal Co. 56
Fire Department, Chemical No. 1 2
" " " 2 3
" " " 3 4
" " " 4 6
" " Engine No. 1 2
" " " 2 3
" " " 3 7
" " FireHeadquarters 2
" " Hose Co. No. 1 2
" " Repair Shop 2
" " Truck No. 1 2
First Baptist Church 65
" Congregational Church 66
" Church of Christ Scientist 67
" Methodist Episcopal Church 49
" National Bank Building 84
" Presbyterian Church 62
" Unitarian Church 62
Flickinger, J. H., Co., Cannery 101
Fourth Street Planing Mill 62
Frank, G., Fruit Co. 101
Free Methodist Church 34

G

Garden City Bank Building 89
" " Brewing Co. 91
" " Pottery Co. 1
" " Sanitarium 12
" " " Stables 11
German Methodist Episcopal Church, 64
Glenwood Lumber Co. 62
Golden Gate Packing Co., Cannery, 60
Grace Baptist Church 68
" Lutheran Church 60
Granger & De Hart, Garage 61
Grant School 9

H

Hale, O. A., & Co., Dept. Store 65
Hall of Justice 62
Hannay Nursery 82
Harlan, O. A., &Co., DriedFruitPack'g 72
Hart, L., & Son, Department Store, 84
Hawthorne School (Public) 13
Holy Family R. C. Church (Italian), 88
Home of Benevolence 97
" " Truth Church 48
" Sanitarium 74
Horace Mann School 97
Hotel St. James and Annex 78
" Vendome 79
" " Sample Rooms 44
Hubbard & Carmichael Bros., Planing Mill and Lumber Yard 88
Hunkins, S. B., Co., Eagle Coffee and Spice Mills 61
Hunter, G., Garage 64

I

Imanuel Evang' Luth'n Church 90
Imperial Hotel 89
I. O. O. F. Building 63
Inderrieden, J. B., & Co., Dried Fruit Packing 76
Italia Hotel 68
Italian Roman Catholic Church 9

J

Japanese Buddhist Mission 43

K

Keystone Co., Wholesale Grocers 81
King Conservatory of Music 65
Knapp Plow Works 95
Knights of Columbus Hall 63
Knox Block 83

L

Labor Temple 63
Lamolle House 83
Le Franc Building 85
Letcher Garage 61
Letitia Building 64
Liberty Theatre, Moving Pictures 61
Lincoln School 91
Lion, L., & Sons Co., Furniture 96
Longfellow Public School 13
Lorentz, A., Cooperage 76
Lowell School 75
Luna Park Buildings 5
Lyndon Building 85

M

Mangrum & Otter Co., Hardware and Plumbing Supplies 75
Mann, H., School 49
Market St. Theatre, Moving Pictures, 84
Mark-Lally & Co., Plumbing Supply Warehouse 77
Masonic Temple 66
Mercury-Herald, Printing 64
Minnesota Hotel 80
Mission Church, S. Third St. 62
Montgomery Hotel 90
Moose Club Rooms 63
Mt. Hamilton Garage 61

N

Nevada, The, Lodgings 64
New Century Block 64
Newland Hotel 77
Newman Hall 50
Notre Dame College, High School & Academy of Music 85
" " Institute, R. C. Girls' Sch. 69

O

O. K. Garage 89
Oakland Hotel 81
Olympic Theatre 89
Osen-McFarland Auto Co., Garage, 61

P

Pacific Brandy Co. 95
" Coast Butter&TerraCottaCo. 96
" Gas and Electric Co., Storage, 49
" Tel. & Tel. Co., Exchange, &c., 84
Padget & Pate's Brandy Distillery No. 431 9
Park Hotel 90
Pat's Livery and Garage 65
Peninsula E'r'Co., FreightHouse, &c., 89
Peterson-Kartschoke Brick Co. 96
Phoenix Packing Co., Dried Fruit 75
Pischetti & Biasotti, Sales Stable 85
Pioneer Fruit Co. 75
Porter Building 63
Portuguese Roman Catholic Church, 2
Post Office 89
" " Station "A" 97
Powell, G. E., Auto Repairing 61
Pratt House and Sheltering Arms, Old People's Home 99
Public Library, E. San Fernando St., 51
" " S. Twenty-third St., 13
" School, S. Tenth St. 32
Pyle, J. F., & Sons, Cannery 56

R

Rae Building 83
Rainier Brewing Co., Branch 72
Ransome CrummeryCo., AsphaltPlant 96
Remillard Brick Co. 97
Richardson & Robbins, Cannery 55
Richmond, The, Lodgings 64
Ruehl-Wheeler, Nursery 89
Russ House 90
Ryland Block 64

S

Safe Deposit Block 64
Sainte Claire Club House 61
St. Charles Hotel 83
" James Hotel and Annex, Laundry 82
" Joseph's R. C. Church, &c. 84
" Mary's R. C. Church and School, 69
" Patrick's R. C. Church 35
" Paul's M. E. Church (South) 67
Salinas Valley Grain and Produce Co., 60
Salvation Army Lodgings 63
" " Store 91
San Jose Auto Delivery Co. 89
" " Corporation Yard 79
" " Foundry 96
" " Garage 60
" " High School 51
" " Ice Co. 90
" " Lumber Co. 4
" " " Yard (Southern Lumber Co.) 99 & 100
" " Railroads First St. CarBarn, 95
" " " RepairShops, &c. 1
" " Ravenna Paste Co. 85
" " State Normal School, 51 & 52
" " Transfer and Storage Co., 75
" " Water Co.
" " Main Works, W. Santa Clara St. 88
" " " Seventeenth Street Plant, 12
" " Woman's Club House 64
Scottish Rite Temple 62
Second Presbyterian Church 68
Seventh Day Adventist Church 50
Sloan, J. E., Garage 89
Smith, H. F., Garage 66
Snyder & FossWarehouseCo., Brandy Storage 76
Southern Lumber Co., San Jose Lumber Yard ..... 99 & 100
" Pacific Co.
" " Fourth Street Depot 67
" " Freight Warehouses 76
" " Market Street Station 7
Sperry Flour Co. ..... 62 & 75
Spiritual Temple 49
Stewart Fruit Co., Green FruitPacking 75
Stock, J., Sons, Hardware & Plumbing Supplies 75
Stratford, The, Apartments, Stores, &c. 81
Studebaker Garage 84
Swedish Baptist Church 66
" Evang'l Lutheran Church, 91
" Mission Church 91
Swiss-American Hotel 82

T

Temple Laundry Co. 12
Theatre Building 83
" Del Lara 66
"Theatre Joan" 64
Tonkins & Pozzo, Garage 86
Tonopah Rooms, The 82
Torino Hotel 79
Trinity Church (Episcopal) 63
Troy Laundry Co. 94
True Life Church 62
Twentieth Street M. E. Church 14

U

United Presbyterian Church 49

V

Victory Motor Co. 72
" Theatre 83
Volunteers of America Rooms 92

W

Walgren, R., Laundry 82
Walker, G. G., Repairing 61
Walsh-Col Co., Wholesale Grocers, 77
Wang Fred, Dried Fruit Co. 76
Washington Grammar School 95
" Square Buildings ..... 51 & 52
Wells, Fargo & Co., Express
" Bassett St. 77
" Office 75
" Stable 62
Western Meat Co. 76

Y

Y. M. C. A. Building 62
Y. W. C. A. Building 66

* Indicates only one side of Street shown.

INDEX

REPORT

REVISED JANUARY, 1928

Population—70,000.
Prevailing Winds—North in summer, South in winter.
Grades nearly level. Elevations range from 65' to 125' above sea level.
Public Lights electric.
Streets—About half of the 230 miles of streets paved, part of remaining improved. Unimproved streets generally in poor condition during wet weather.

WATER FACILITIES

Privately owned. Water supplied by San Jose Water Works from two sources in one service. By gravity from mountain streams on the eastern slope of Santa Cruz mountains, including Los Gatos Creek, supplemented by direct pressure from wells at five pumping stations, with an equalizing reservoir on the gravity line. Two pumping stations are in operation throughout most of the year, and the others as consumption demands require.

MOUNTAIN SUPPLY: This source furnishes about 44% of the water consumed. There are 4 impounding reservoirs, combined capacity 270,000,000 gallons at elevations ranging from 1400' to 1500' and 12 to 13 miles S. W. of San Jose on Los Gatos Creek or its tributaries. From the Williams and Howell reservoirs the water flows along the creek beds to Jones Reservoir, a reinforced concrete diversion dam, elevation about 375', from which a flume of wood, concrete, and wrought iron, leads 9) the Trisdale Reservoir in Los Gatos, elevation 550', which is the final distributor for the mountain supply. This system also supplies the towns of Los Gatos, Saratoga and vicinity. A single 27 inch line extends from Trisdale Reservoir to the Seven Mile Reservoir, capacity 5,000,000 gallons, elevation 317'; thence by an 18 inch wrought iron water pipe to the Cambrian Reservoir, located 5½ miles S. W. of City Hall, capacity 17,000,000 gallons, elevation 239'. It is used as a distributing reservoir for the mountain supply and acts as an equalizer for the pumped supply. Two 18" mains lead to the distributing system.

PUMP SUPPLY: Main pumping station, located on West Santa Clara Street near Delmas Avenue (Volume 1, Sheet 88), furnishes about 26% of the water used, and is operated to some extent throughout the year. Six wells from 300' to 865' deep, and 12" to 20" in diameter. Four wells are equipped with three Krogh and one Kimball deep well pumps, and to have Indiana air lift equipment operated by an air compressor. Water level 55' below ground level. The four pumping wells deliver through a single line into a 64,120 gallon concrete suction reservoir. The air lift wells discharge into a 72,750 gallon suction reservoir which is connected to the former by a short length of 16" pipe, thence by four Byron Jackson 2 stage centrifugal high lift pumps, capacity 1,440,000 gallons each per 24 hours, driven by 75 H. P. motors and discharge into 18" header. (I.E.P.) in reserve 2—250 k.v.a. generators each driven by 300 H. P. gas engine.

Seventeenth Street Station Plant No. 2 on Nor. Seventh Street near E. Santa Clara (Vol. 1, Sheet 1), operates about 8 months of year. Four 12" wells 557' to 1535' deep. Three Caton and one Kimball deep well pumps 63 a. 220,000 gallons concrete suction reservoir. Capacity of pumps 6,000,000 gallons each per 24 hours. Water level about 55' below ground. Thence by 2 Caton 2 stage centrifugal high lift pumps, one of 2,000,740 gallons per 24 hours driven by a 100 H. P. motor and the other of 1,870,000 gallons driven by a 75 H. P. motor and discharge through separate 10" connections into distributing system.

Buena Vista Plant No. 3 on Buena Vista Ave. (Vol. 2, Sheets 196 & 207), furnishes 16% of water used. Four 16" wells from 185' to 510' deep, 3 Byron Jackson and 1 Kimball deep well pumps, 3 Byron Jackson and 1 Kimball deep well pumps, Water discharge into a 65,000 gallon concrete suction reservoir. Water level about 80' below ground level, thence by 2 Byron Jackson deep well single stage centrifugal high lift pumps, capacity 3,000,000 gallons per 24 hours each, driven by 100 H. P. motors, and discharge into a 16" main of the distributing system.

Bascome Ave. Station No. 4 (Vol. 2, Sheet 194) operating during hours of high consumption in four summer months. Two wells 16" and 20" in diameter, 250' and 618' deep. Krogh pump, capacity 2,100,000 gallons per 24 hours and Byron Jackson capacity 1,730,000 gallons, discharge into a 60,000 gallon concrete suction reservoir. A 3,600,000 gallons per 24 hours high lift pump driven by a 100 H. P. motor discharges into gravity line from the Cambrian Reservoir. Pipe is so arranged that the pump may be used as a booster for the gravity supply.

Cottage Grove Station No. 5 (Vol. 1, Sheet 100), corner Pomona Ave. and Cottage Grove Ave. Plant operated four months in summer during hours of high consumption. Two wells 16" and 20" in diameter and 472' and 748' deep, two Byron Jackson deep well pumps, capacity 1,980,000 gallons per 24 hours, driven by a 100 H. P. motor and the other of 1,000,000 gallons capacity, driven by a 75 H. P. motor, discharge into a 16" main of the distributing system.

The rate of capacity of the various units of the system is 30,000,000 gallons per 24 hours. The actual available daily supply is about 18,000,000 gallons. Average daily consumption is 3,700,000 gallons.

SAN JOSE, CAL., VOL. ONE

6" to 10" fire mains in business section connected to duplicate 16" main extending from main pumping plant supply fire hydrants and are used exclusively for fire purposes. 350 single and double hydrants. About 100 miles of 3, 4, 5, 6, 7, 8, 10, 12, 14, 16, and 18 inch cast iron, wrought iron and steel riveted water pipes. The oldest mains in the system were laid about 1870.

Pressure ranges from 30 to 70 lbs., with an average of 60 lbs., and occasionally drops to 40 lbs.

FIRE DEPARTMENT

Two platoon system. 68 fully paid men. Chief, 2 assistant chiefs, hydrant inspector, fire prevention man, 3 vacation men and 60 apparatus men. 9 stations. 7 engine companies. 7 chemical companies.

APPARATUS

3 auto combination hose and pumpers, 1 auto chemical engine, 6 auto combination hose and chemicals, 1 H. & L. truck, 1 squad wagon, 1 chief's auto, 1 auto hose and battery monitor, 1 auto hose wagon, 14,000 feet of 2½" hose. In reserve—2 steam fire engines.

FIRE ALARM—Gamewell System, 111 boxes.

FIRE LIMITS—Shown on key map by heavy red and green lines.

District 1—Red Line District. Buildings to be of brick, concrete or stone or steel combined with iron.

District 2—Green Line District. Street fronts may be constructed of any non-combustible material, but side and rear walls must be brick, concrete or stone, or these combined with iron.

BLOCK INDEX

BLOCK	SHEET
1	89
2	90
3	92
4	93
5	93
6	92
7	92
8	93
9	93
10	95
11	92
12	87
13	87
14	87
15	87
16	92
17	64
18	93
19	64
20	64
21	64
22	64
23	64
24	64
25	96
26	96
27	91
28	87
29	87
30	92
31	68
32	68
33	92
34	69
35	69
36	93
37	93
38	70
39	70
40	65
41	65
42	65
43	66
44	66
45	66
46	67
47	90
48	89
49	90
50	96
51	96
52	96
53	88
54	87
55	87
56	87
57	87
58	88
59	87
60	87
61	87
62	87
63	88
64	87
65	87
66	87
67	87
68	87
69	87
70	87
71	87
72	87
73	87
74	87
75	87
76	87
77	87
78	87
79	87
80	76
81	76
82	77
83	77
84	60
85	60
86	60
87	59
88	59
89	59
90	75
91	75
92	75
93	75
94	75
95	75
96	75
97	75
98	75
99	75
100	78
101	78
102	78
103	78
104	78
105	78
106	78
107	78
108	78
109	78
110	78
111	78
112	78
113	78
114	78
115	59
116	59
117	59
118	45
119	46
120	46
121	45
122	45
123	10
124	10
125	10
126	10
127	45
128	44
129	9
130	9
131	9
132	9
133	10
134	10
135	10
136	10
137	10
138	10
139	10
140	34
141	33
142	25
143	48
144	47
145	33
146	34
147	34
148	33
149	79
150	54
151	79
152	79
153	79
154	79
155	79
156	79
157	79
158	79
159	79
160	79
161	79
162	79
163	79
164	79
165	79
166	79
167	79
168	79
169	79
170	79
171	79
172	79
173	79
174	79
175	88
176	88
177	88
178	88
179	88
180	88
181	50
182	36
183	36
184	35
185	35
186	49
187	36
188	36
189	36
190	36
191	35
192	36
193	36
194	37
195	37
196	38
197	37
198	37
199	38
200	38
201	37
202	37
203	38
204	38
205	37
206	38
207	96
208	88
209	94
210	98
211	98
212	98
213	98
214	97
215	97
216	97
217	97
218	97
219	97
220	97
221	97
222	97
223	91
224	91
225	91
226	91
227	91
228	91
229	91
230	91
231	91
232	91
233	91
234	91
235	91
236	91
237	91
238	91
239	91
240	91
241	91
242	91
243	91
244	91
245	91
246	91
247	91
248	91
249	91
250	91
251	92
252	92
253	92
254	92
255	92
256	92
257	92
258	92
259	92
260	92
261	92
262	92
263	92
264	92
265	92
266	92
267	92
268	92
269	92
270	94
271	71
272	71
273	71
274	71
275	55
276	55
277	56
278	56
279	72
280	72
281	72
282	72
283	41
284	41
285	55
286	41
287	41
288	41
289	41
290	56
291	42
292	42
293	42
294	42
295	95
296	95
297	95
298	95
299	95
300	95
301	95
302	96
303	96
304	96
305	96
306	96
307	96
308	96
309	97
310	98
311	98
312	98
313	98
314	97
315	97
316	97
317	97
318	97
319	97
320	97
321	97
322	97
323	97
324	97
325	97
326	97
327	97
328	97
329	97
330	97
331	97
332	97
333	97
334	97
335	97
336	97
337	97
338	97
339	97
340	97
341	97
342	97
343	97
344	97
345	97
346	97
347	97
348	97
349	97
350	97
351	97
352	97
353	97
354	97
355	97
356	97
357	97
358	4
359	4
360	4
361	25
362	25
363	25
364	25
365	25
366	25
367	25
368	25
369	25
370	25
371	25
372	25
373	25
374	25
375	25
376	25
377	25
378	25
379	25
380	25
381	58
382	58
383	57
384	57
385	57
386	43
387	43
388	43
389	43
390	44
391	44
392	44
393	85
394	95
395	9
396	9
397	9
398	9
399	9
400	97
401	78
402	99
403	78
404	78
405	78
406	75
407	75
408	75
409	75
410	75
411	75
412	75
413	75
414	75
415	75
416	75
417	75
418	75
419	75
420	75
421	75
422	75
423	75
424	75
425	75
426	75
427	75
428	75
429	75
430	75
431	75
432	75
433	75
434	75
435	75
436	75
437	75
438	75
439	75
440	75
441	75
442	75
443	75
444	75
445	75
446	75
447	75
448	75
449	75
450	75
451	75
452	75
453	75
454	75
455	75
456	75
457	75
458	75
459	75
460	75
461	75
462	75
463	75
464	75
465	75
466	75
467	75
468	75
469	75
470	75
471	75
472	75
473	75
474	75
475	75
476	75
477	75
478	75
479	75
480	75
481	75
482	75
483	75
484	75
485	75
486	75
487	75
488	75
489	75
490	75
491	75
492	75
493	75
494	75
495	75
496	75
497	75
498	75
499	75
500	75
501	75
502	75
503	75
504	75
505	75
506	75
507	75
508	75
509	75
510	75
511	75
512	75
513	75
514	75
515	75
516	75
517	75
518	75
519	75
520	75
521	75
522	75
523	75
524	75
525	75
526	75
527	75
528	75
529	75
530	75
531	75
532	75
533	75
534	75
535	75
536	75
537	75
538	75
539	75
540	75
541	75
542	75
543	75
544	75
545	75
546	75
547	75
548	75
549	75
550	75
551	75
552	75
553	75
554	75
555	75
556	75
557	75
558	75
559	75
560	75
561	75
562	75
563	75
564	75
565	75
566	75
567	75
568	75
569	75
570	75
571	75
572	75
573	75
574	75
575	75
576	75
577	75
578	75
579	75
580	75
581	75
582	75
583	75
584	75
585	75
586	75
587	75
588	75
589	75
590	75
591	75
592	75
593	75
594	75
595	75
596	75
597	75
598	99
599	99
600	99
601	99
602	99
603	99
604	78
605	75
606	75
607	75
608	75
609	75
610	75
611	75
612	75
613	75
614	75
615	75
616	75
617	75
618	75
619	75
620	75
621	75
622	75
623	75
624	75
625	75
626	75
627	75
628	75
629	75
630	75
631	75
632	75
633	75
634	75
635	75
636	75
637	75
638	75
639	75
640	75
641	75
642	75
643	75
644	75
645	75
646	75
647	75
648	75
649	75
650	75
651	75
652	75
653	75
654	75
655	75
656	75
657	75
658	75
659	75
660	75
661	75
662	75
663	75
664	75
665	75
666	75
667	75
668	75
669	75
670	75
671	75
672	75
673	75
674	75
675	75
676	75
677	75
678	75
679	75
680	75
681	75
682	75
683	75
684	75
685	75
686	75
687	75
688	75
689	75
690	75
691	75
692	75
693	75
694	75
695	75
696	75
697	75
698	75
699	75
700	75
701	75
702	75
703	75
704	75
705	75
706	75
707	75
708	75
709	75
710	75
711	75
712	75
713	75
714	75
715	75
716	75
717	75
718	75
719	75
720	75
721	75
722	75
723	75
724	75
725	75
726	75
727	75
728	75
729	75
730	75
731	75
732	75
733	75
734	75
735	75
736	75
737	101
738	101
739	101
740	45
741	74
742	78
743	78
744	78
745	78
746	74
747	80
750	51
751	92
752	92
753	92
754	99
755	99
756	99
757	99
758	100
759	100
760	100
761	100
762	100
763	100
764	100
765	100
768	100
769	100
770	100
771	100
772	100
773	100
774	100
775	100
776	100
777	100
778	100
779	97
780	97
781	97
782	97
783	97
784	97
785	97
786	97
787	97
788	97
789	97
790	97
791	97
792	97
793	97
794	97
795	97
796	97
797	98
798	98
799	98
800	98
801	98
802	98
803	98
804	98
805	98
806	98
807	98
808	98
809	97
810	97
811	97
812	97
813	97
814	97
815	97
816	97
817	97
818	97
819	97
820	97
821	97
822	97
823	97
824	97
825	97
826	97
827	97
828	32
829	32
830	31
831	32
832	31
833	32
834	32
835	32
836	32
837	97
838	97
839	31
840	31
841	30
842	30
843	24
844	24
845	24
846	24
847	23
848	23
849	23
850	23
851	23
852	23
853	29
854	29
855	29
856	23
857	23
858	23
859	23
860	17
861	22
862	22
863	22
864	22
865	21
866	21
867	21
868	14
869	15
870	15
871	15
872	15
873	15
874	17
875	17
876	17
877	18
878	18
879	18
880	16
881	16
882	16
883	16
884	16
885	16
886	16
887	16
888	16
889	16
890	16
891	16
892	16
893	16
894	16
895	16
896	16
897	16
898	16
899	16
900	16
901	16
902	16
903	16
904	16
905	16
906	16
907	16
908	16
909	16
910	16
911	16
912	16
913	16
914	16
915	16
916	16
917	16
918	16
919	16
920	16
921	16
922	16
923	16
924	16
925	16
926	16
927	16
928	16
929	16
930	16
931	16
932	16
933	27
934	27
935	27
936	27
937	27
938	27
939	28
940	28
941	28
942	28
943	28
944	28
945	28
946	28
947	28
948	28
949	28
950	28
951	28
952	28
953	28
954	28
955	28
956	28
957	28
958	28
959	28
960	28
961	28
962	28
963	28
964	28
965	28
966	28
967	28
968	28
969	28
970	28
971	28
972	28
973	28
974	28
975	28
976	28
977	28
978	28
979	28
980	28
981	28
982	28
983	28
984	28
985	28
986	28
987	28
988	28
989	28
990	28
991	28
992	28
993	28
994	28
995	28
996	28
997	28
998	28
999	28
1000	28
1001	28
1002	28
1003	28
1004	28
1005	28
1006	28
1007	28
1008	28
1009	28
1010	28
1011	28
1012	28
1013	28
1014	28
1015	28
1016	28
1017	28
1018	28
1019	28
1020	28
1021	28
1022	28
1023	28
1024	28
1025	28
1026	28
1027	28
1028	28
1029	28
1030	28
1031	28
1032	28
1033	28
1034	28
1035	28
1036	28
1037	28
1038	28
1039	28
1040	28
1041	28
1042	28
1043	28
1044	28
1045	28
1046	28
1047	28
1048	28
1049	28
1050	28
1051	28
1052	28
1053	28
1054	28
1055	28
1056	28
1057	28
1058	28
1059	28
1060	28
1061	28
1062	28
1063	28
1064	28
1065	28
1066	28
1067	28
1068	28
1069	28
1070	28
1071	28
1072	28
1073	28
1074	28
1075	28
1076	28
1077	28
1078	28
1079	28
1080	28
1081	28
1082	28
1083	28
1084	28
1085	28
1086	28
1087	28
1088	28
1089	28
1090	28
1091	28
1092	28
1093	28
1094	28
1095	28
1096	28
1097	28
1098	28
1099	28
1100	28
1101	28
1102	28
1103	28
1104	28
1105	28
1106	28
1107	28
1108	28
1109	28
1110	28
1111	28
1112	28
1113	28
1114	28
1115	28
1116	28
1117	28
1118	28
1119	28
1120	28
1121	28
1122	28
1123	28
1124	28
1125	28
1126	28
1127	28
1128	28
1129	28
1130	28
1131	28
1132	28
1133	28
1134	28
1135	28
1136	28
1137	28
1138	28
1139	28
1140	28
1141	28
1142	28
1143	28
1144	28
1145	28
1146	28
1147	28
1148	28
1149	28
1150	28
1151	28
1152	28
1153	28
1154	28
1155	28
1156	28
1157	28
1158	28
1159	28
1160	28
1161	28
1162	28
1163	28
1164	28
1165	28
1166	28
1167	28
1168	28
1169	28
1170	28
1171	28
1172	28
1173	28
1174	28
1175	28
1176	28
1177	28
1178	28
1179	28
1180	28
1181	28
1182	28
1183	28
1184	28
1185	28
1186	28
1187	28
1188	28
1189	28
1190	8
1191	8
1192	8
1193	8
1194	8
1195	8
1196	8
1197	8
1198	8
1199	8
1200	8
1201	7
1202	7
1203	7
1204	7
1205	7
1206	7
1207	7
1208	7
1209	7
1210	9
1211	7
1212	7
1213	7
1214	7
1215	7
1216	7
1217	7
1218	7
1219	7
1220	7
1221	7
1222	7
1223	7
1224	7
1225	7
1226	7
1227	7
1228	7
1229	7
1230	7
1231	7
1232	7
1233	7
1234	7
1235	7
1236	6
1237	6
1238	6
1239	6
1240	6
1241	6
1242	6
1243	6
1244	6
1245	6
1246	6
1247	6
1248	6
1249	6
1250	6
1251	6
1252	6
1253	6
1254	6
1255	6
1256	6
1257	6
1258	6
1259	5
1260	5
1261	5
1262	5
1263	5
1264	5
1265	5
1266	5
1267	5
1268	5
1269	5
1270	5
1271	5
1272	5
1273	5
1274	5
1275	5
1276	5
1277	5
1278	5
1279	5
1280	5
1281	5
1282	5
1283	5
1284	5
1285	5
1286	5
1287	5
1288	5
1289	5
1290	5
1291	5
1292	5
1293	5
1294	5
1295	5
1296	5
1297	5
1298	5
1299

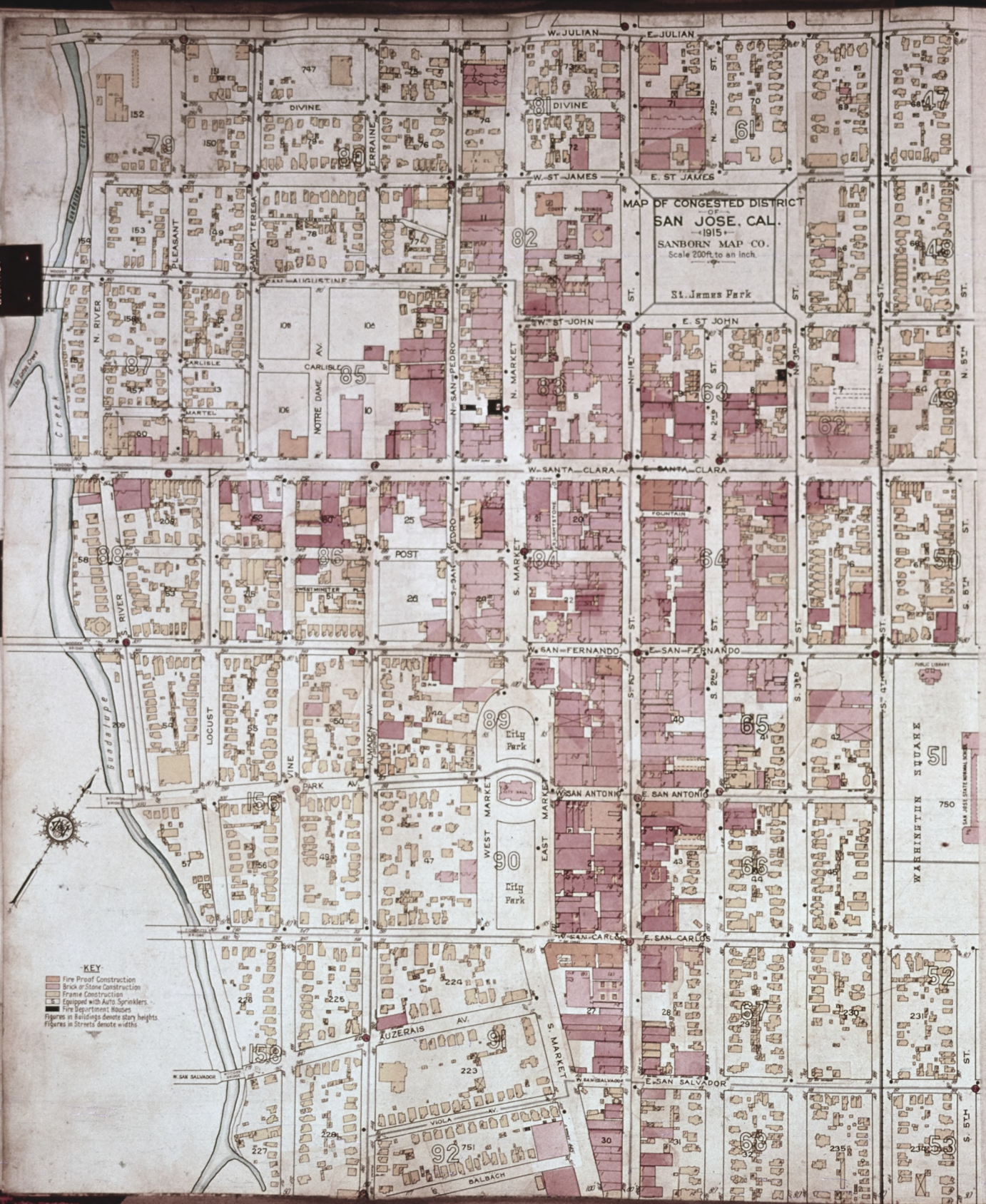

CONGESTED DISTRICT

INDEX

KEY

- Fire proof construction
- Stone, concrete or concrete block construction
- Iron building
- Brick building with brick or metal cornice
- . . . . . frame cornice
- . . . . . stone front
- . . . . . iron front
- . . . . . frame side
- House on roof, three sides frame
- . . . . . all . .
- Brick building with french or mansard roof
- Frame building
- . . . . . iron clad
- Brick building adjoining stone building with brick party wall
- Stone building adjoining brick building with side of brick building supported by studding.

- Wall 14", no opening through it.
- . . . . . with openings.
- Fire wall 6 inches above roof
- . . . . . 12 . . . . . .
- . . . . . 18 . . . . . .
- . . . . . 24 . . . . . .
- Unprotected opening in division wall
- Opening 1st & 2d with iron door
- . . . . . standard steel vault doors
- . . . . . tin clad doors.
- Openings with wired glass doors
- Windows with iron shutters
- Wired glass windows with wooden sash & wooden frames
- . . . . . metal sash & metal frames
- Window opening in first story
- . . . . . second . .
- Windows . . . . . and third stories
- . . . . . fourth . .

- Stable
- Brick / Wood — Chimneys — S.P. Stove pipe
- T.C. Terra-cotta chimney — C.C. Concrete block Chimney
- C.B.C. Cement brick chimney — P.C. Patent chimney
- Iron chimney 50 ft. high, with spark arrester.
- (All buildings on which chimney marks are not shown, have brick chimneys)
- Closed elevator shaft.
- Open . . . . . I.E.P. Independent electric plant
- Frame enclosed elevator . . . . . S.P.C.P. Water pipes
- Hoist from basement to first floor only
- Fire alarm box
- Automatic sprinklers.
- Fire escape with stand pipe having steamer connection.
- Outside stand pipe with steamer connection.
- Fire escape.
- Force pump.
- Vertical pipe
- Elevation
- Fire engine house, as shown on key map
- Fire alarm box . . . . . .

Steam boilers
A.F.A. Automatic fire alarm
Single hydrant.
Double . .

Reference to adjoining sheet
27

NOTE: FIRE LIMITS - District No. 1 outlined by red line
. . . 2, . . . green
SEE GENERAL REPORT

General Index to VOLUMES

CONGESTED DISTRICT

1

INDEX

SCALE 100 FT. TO AN INCH
WOOSTER AV.
Mc KEE RD
E. ST. JAMES (LICK LINE)
E. ST. JAMES ST. (OWENS AV.)
N. 33RD ST.
N. 34TH ST.
N. 28TH ST.
N. 27TH ST.
TINELLI AV.
GLENWOOD LUMBER CO. (BRANCH)
THE WESTERN PACIFIC R.R. CO.
PORTUGUESE CHURCH
E. SANTA CLARA (ALUM ROCK AV.)
N. 30TH ST.
MORLAN AV.
N. 31ST ST.
S. 24TH ST.
S. 30TH ST.
S. 34TH ST.
Scale 100 Ft. to One Inch.
1
2
3
4
5
1140
1139
1138
1137
1151
1152
352
1103
1085
1083
1105
1081
1102
1111
1110
1109
1133
102

San Jose Cal. Vol. I
3
SCALE 100 FT. TO AN INCH
ALUM ROCK AV.
CONGESTED DISTRICT
1
3
INDEX
ALUM ROCK AV.
E. SANTA CLARA
2
KING ROAD
1036
1040
1035
1034
1033
1032
1031
S. 34TH ST.
SAN ANTONIO
E. (FRANKLIN)
976
977
978
979
980
SHORTRIDGE AV.
SAN FERNANDO
E. (JEFFERSON)
WHITTON AV.
S. 33RD ST.
975
974
973
972
S. 31ST ST.
4
TAYLOR
9
N. 10TH
Scale 100 ft. to One Inch.
1319
1318
CALIFORNIA CO-OPERATIVE CANNERS
FRUIT CANNERY
CANNERY COTTAGES
CAN FAC. & WKS.
THE HASLETT W. WKS. CO.
CALIFORNIA CO-OPERATIVE CANNERS PLANT NO. 1
CONCRETE PLATFORM ON GROUND

SAN JOSE, CAL. VOL. 1
4
SCALE 100 FT TO AN INCH
3
S. 31ST ST.
S. 30TH ST.
S. 28TH ST.
S. 26TH ST.
S. 24TH ST.
BONITA AV.
(ALUM ROCK AV.)
E. SANTA CLARA
SHORTRIDGE AV.
E. SAN FERNANDO
WHITTON AV.
E. SAN ANTONIO
PEACH CT.
945
945
947
948
949
944
943
942
941
926
921
357
358
359
360
353
354
355
356
SAN JOSE LUMBER CO.
PACIFIC CABINET & DEVICE MFG. CO. INC.
THE TEARS COMPANY
13
15
16
Scale 100 Ft. to One Inch.

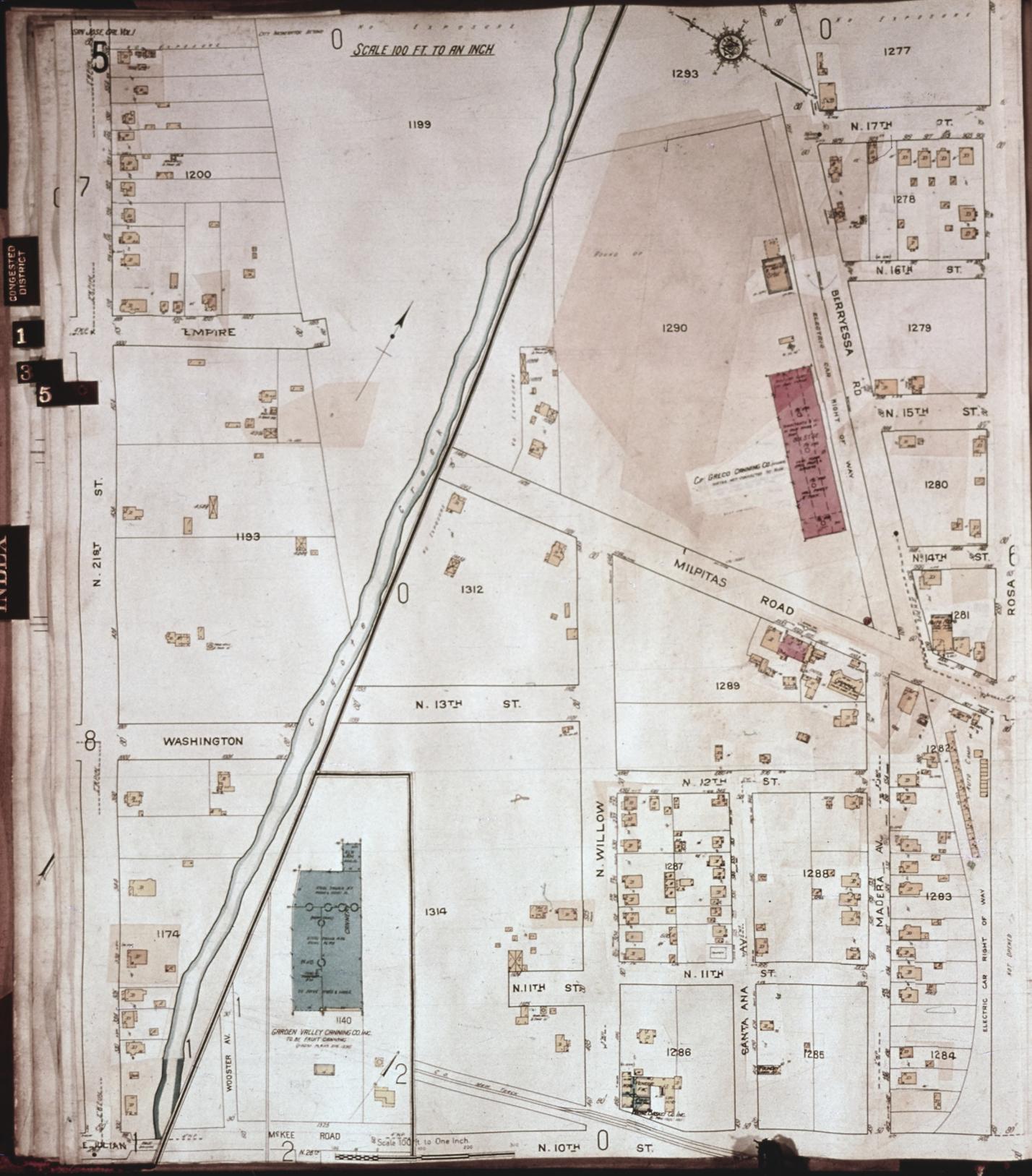
SCALE 100 FT. TO AN INCH
1199
1200
1193
1312
1314
1174
1140
1293
1277
1278
1279
1280
1281
1290
1289
1287
1288
1283
1286
1285
1284
EMPIRE
WASHINGTON
N. 21ST ST.
N. 13TH ST.
N. 12TH ST.
N. 11TH ST.
N. 10TH ST.
N. 17TH ST.
N. 16TH ST.
N. 15TH ST.
N. 14TH ST.
MILPITAS ROAD
BERRYESSA RD.
N. WILLOW
MADERA AV.
SANTA ANA AV.
WOOSTER AV.
McKEE ROAD
ROSA
ELECTRIC CAR RIGHT OF WAY
GARDEN VALLEY CANNING CO. INC.
Scale 100 ft. to One Inch
CONGESTED DISTRICT
INDEX

SCALE 100 FT TO AN INCH
N. 17TH ST.
N. 16TH ST.
N. 15TH ST.
N. 14TH ST.
N. 13TH ST.
N. 12TH ST.
N. 11TH ST.
N. 10TH ST.
ROSA
VESTAL
MISSION
TAYLOR
1235
1236
1237
1238
1239
1240
1241
1242
1243
1244
1245
1246
1247
1248
1249
1250
1251
1252
1253
1254
1255
1256
1257
Scale 100 Ft. to One Inch.


SAN JOSE CAL. VOL. I
7
SCALE 100 FT. TO AN INCH
N. 21ST ST.
N. 19TH ST.
N. 18TH ST.
N. 17TH ST.
N. 16TH ST.
N. 15TH ST.
N. 14TH ST.
N. 13TH ST.
TAYLOR
JACKSON
EMPIRE
1232
1233
1234
1235
1218
1217
1216
1215
1214
1213
1212
1211
1201
1202
1203
1204
1205
1206
1207
1208
Scale 100 Ft. to One Inch.
CONGESTED DISTRICT
INDEX
1
3
5
7

San Jose, Cal. Vol. I.
8
SCALE 100 FT. TO THE INCH
N. 21ST ST.
N. 20TH ST.
N. 19TH ST.
N. 18TH ST.
N. 17TH ST.
N. 16TH ST.
N. 15TH ST.
N. 14TH ST.
N. 13TH ST.
EMPIRE
WASHINGTON
E. JULIAN
5
7
10
11
19
1175
1176
1177
1178
1179
1180
1181
1182
1185
1186
1187
1188
1189
1190
1191
1192
Scale 100 Ft. to One Inch.

SCALE 100 FT TO AN INCH

N. 13TH ST.

N. 12TH ST.

N. 11TH ST.

N. 10TH ST.

N. 9TH ST.

N. 8TH ST.

N. 7TH ST.

TAYLOR

JACKSON

EMPIRE

1210

1209

398

399

397

132

396

131

1318

3

395

130

95

9

10

6

129

44

CONGESTED DISTRICT

1

3

5

7

9

INDEX

Italian R.C. Church

Rooms

Brego Cannery to Owners Felice & Perelli Canning Co. Inc. (Leased)

Parlor Car Refrigerator Co. Ice Plant

Ice Plant

Vacant

California Packing Corporation Plant 4 W.H.D.

California Packing Corporation Plant No 4 Formerly Central California Canneries San Jose Branch

Cooling Room

Cooling & Cutting Tables

Stamping Tables

Warehouse

Ice Holding Chambers

Auto Shed

Blem

Cal. State Highway Commission's Paving Plant

Side Track

Scale of Feet

SCALE 100 FT TO AN INCH



CONGESTED DISTRICT

1

3

5

7

9

11

INDEX

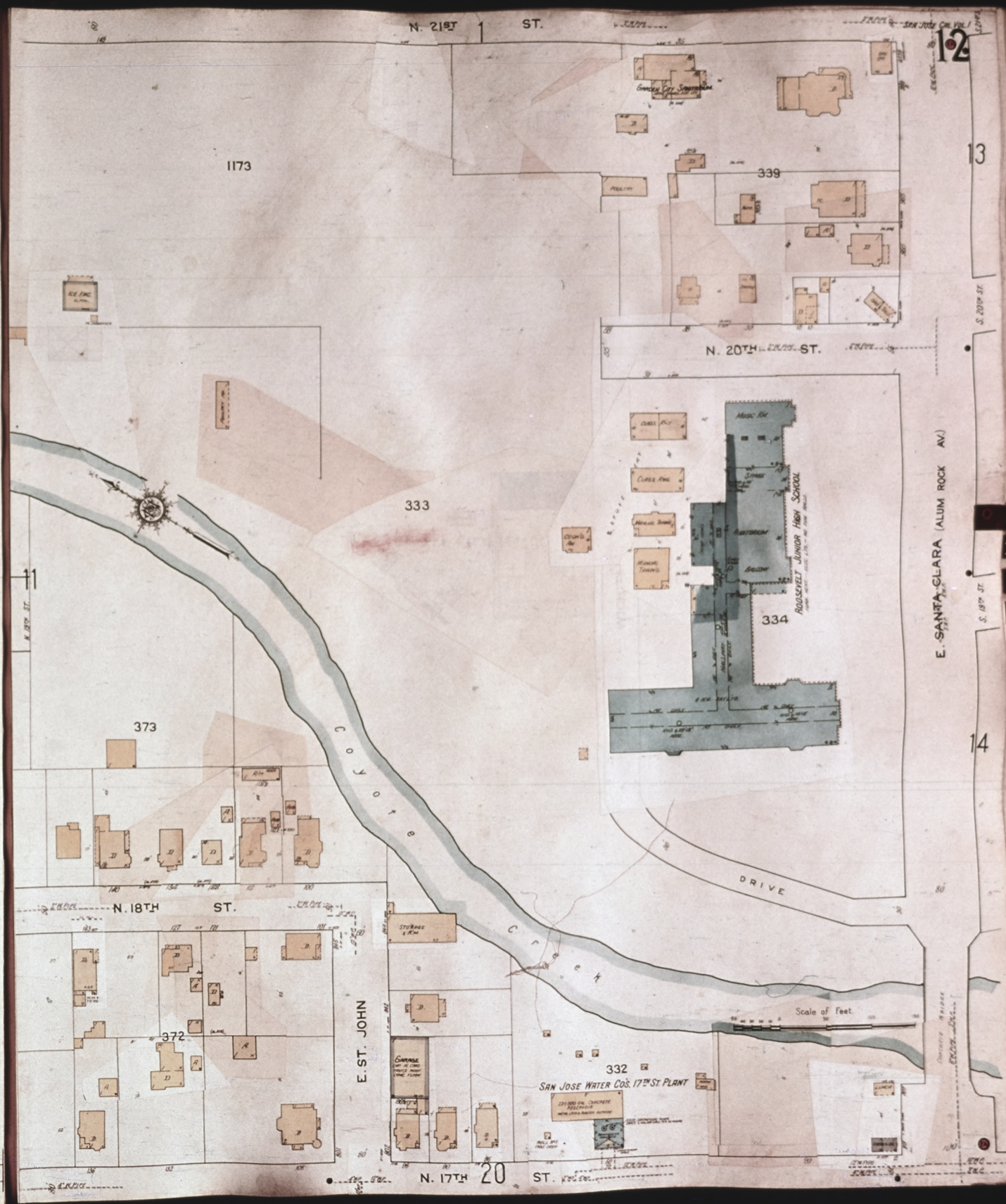
N. 21ST ST.
12
13
14
11
20
1173
339
333
334
373
372
332
Garden City Sanitarium
Poultry
Ice Ind.
Poultry
N. 20TH ST.
S. 20TH ST.
S. 19TH ST.
N. 18TH ST.
N. 17TH ST.
E. SANTA CLARA (ALUM ROCK AV.)
E. ST. JOHN
Coyote Creek
DRIVE
Music Rm
Class Rm
Class Rm
Manual Training
Auditorium
Balcony
Storage
ROOSEVELT JUNIOR HIGH SCHOOL
Storage & Rm
Garage
SAN JOSE WATER COS. 17TH ST. PLANT
Scale of Feet.



CONGESTED DISTRICT
1
3
5
7
9
11
13
INDEX

N. 24TH ST.

S. 24TH ST. 4

344

Stage Auditorium

Court

HAWTHORNE SCHOOL

PUBLIC LIBRARY

S. 23RD ST. 60' wide

343

S. 22ND ST. 60' wide

342

E. SANTA CLARA (ALUM ROCK AV.)

E. SAN FERNANDO (JEFFERSON)

N. 21ST ST.

Scale of Feet

S. 21ST ST. 70' wide

341

S. 20TH ST. 14

1

12

15

San Jose Cal. Vol. I
14
13
S. 20TH ST.
N. 20TH ST.
20TH ST. M.E. CHURCH
VULCANIZING AUTO REPS.
338
E. SAN FERNANDO (JEFFERSON)
S. 19TH ST.
E. SANTA CLARA (ALUM ROCK AV.)
CALHOUN
337
336
12
RABAU'S STAR AUTO CAMP
Coyote Creek
E. SAN FERNANDO
868
335
FIRE DEPT.
S. 17TH ST.
21
Scale of Feet.

CONGESTED DISTRICT

INDEX

1
3
5
7
9
11
13
15

S. 24TH ST.
4
0
16
870
883
S. 23RD ST. 60' wide
871
882
S. 22ND ST. 60' wide
15
872
881
ALLEY
E. WILLIAM
S. 21ST ST. 70' wide.
Scale of Feet.
BEACH
873
880
S. 20TH ST.
18

San Jose, Cal. Vol. 1.
17
S. 20TH ST.
15
E. SAN FERNANDO (JEFFERSON)
583
874
S. 19TH ST.
869
E. SAN ANTONIO (FRANKLIN)
875
14
S. 18TH ST.
18
Coyote Creek
876
868
TENNIS COURTS
860
E. SAN ANTONIO (FRANKLIN)
S. 17TH ST.
22
Scale of Feet.
E. SAN CARLOS ST.
CONGESTED DISTRICT
INDEX
1
3
5
7
9
11
13
15
17

S. 20TH ST.
16
18
874
879
ALLEY
S. 19TH ST.
875
BEACH
878
E. WILLIAM
7
S. 18TH ST.
876
POULTRY HS.
877
POULTRY
860
Coyote Creek
S. 17TH ST.
E. SAN CARLOS ST.
23
Scale of Feet
Coyote Creek

CONGESTED DISTRICT

INDEX

1
3
5
7
9
11
13
15
17
19


N. 17TH
12
20
371
327
N. 16TH ST.
370
LAUNDRY
326
19
N. 15TH ST.
21
E. ST. JOHN
E. SANTA CLARA
NURSERY
36
325
N. 14TH ST.
Scale of Feet
366
324
N. 13TH ST.
26


SAN JOSE, CAL. VOL. 1 SK. 201
21
S. 17TH ST.
14
331
867
MARKET
S. 16TH ST. 60' wide
330
866
B. Apts.
S. 15TH ST. 60' wide
20
21
329
865
E. SANTA CLARA
E. SAN FERNANDO
Scale of Feet.
S. 14TH ST. 60' wide
328
318
M. Apts.
S. Apts.
S. 13TH ST.
27
CONGESTED DISTRICT
INDEX
1
3
5
7
9
11
13
15
17
19
21


S. 17TH ST.
17
22
867
861
S. 16TH ST. 60' wide
866
862
21
S. 15TH ST. 60' wide
23
E. SAN ANTONIO
E. SAN CARLOS
865
(310)
863
S. 14TH ST. 60' wide
Scale of Feet
318
864
S. 13TH ST.
28


23
S. 17TH ST.
18
Coyote River
S. 17TH ST.
848
859
S. 16TH ST.
60' wide
858
849
S. 15TH ST.
60' wide
24
22
E. SAN CARLOS
E. SAN SALVADOR
857
850
S. 14TH ST.
60' wide
Scale of Feet
856
851
S. 13TH ST.
29
CONGESTED DISTRICT
INDEX
1
3
5
7
9
11
13
15
17
19
21
23

0
848
846
S. 16TH ST. 60' wide
849
845
23
S. 15TH ST.
S. 15TH ST. 60' wide
97
E. WILLIAM
850
844
S. 14TH ST. 60' wide
851
843
E. REED
31
30
S. 13TH ST.
Scale of Feet.

INDEX
CONGESTED DISTRICT
1
3
5
7
9
11
13
15
17
19
21
23
25

20
N. 13TH ST.
N. 12TH ST.
N. 11TH ST.
N. 10TH ST.
E. ST. JOHN
E. SANTA CLARA
25
27
34
35
364
322
362
193
361
192
Auto Sales Yard
Autos
Scale of Feet.

27

21

S. 13TH ST.

323

317

S. 12TH ST.

194

197

28

26

E. SANTA CLARA

E. SAN FERNANDO

S. 11TH ST.

195

San Jose Womens Club

198

S. 10TH ST.

Scale of Feet

Elizabeth St.

36

Hayes St.

37

INDEX

CONGESTED DISTRICT

1
3
5
7
9
11
13
15
17
19
21
23
25
27

22
S. 13TH ST.
317
320
S. 12TH ST.
27
197
196
E. SAN ANTONIO
E. SAN CARLOS
29
S. 11TH ST.
198
199
S. 10TH ST.
Scale of Feet.
37
38

INDEX
CONGESTED DISTRICT
1
3
5
7
9
11
13
15
17
19
21
23
25
27
29

24
S. 13TH ST.
S. 13TH ST.
852
842
E. REED
80'
80'
S. 12TH ST.
S. 12TH ST.
853
29
E. WILLIAM
841
31
100'
S. 11TH ST.
241
250
E. REED
S. 10TH ST.
40
Scale of Feet.

31

CONGESTED DISTRICT
1
3
5
7
9
11
13
15
17
19
21
23
25
27
29
31

INDEX

97
0
827
Coyote Creek
ARTHUR CANN'S NURSERY
831
828
ORVIS AV.
SAN JOSE WATER CO.
S. 12TH ST.
31
97
830
829
E. VIRGINIA
MARTHA
S. 11TH ST.
289
294
Scale of Feet.
S. 10TH ST.
42



INDEX
CONGESTED DISTRICT
1
3
5
7
9
11
13
15
17
19
21
23
25
27
29
31
33

25
26
N. 10TH ST.
140
FREE METHODIST CHURCH
N. 9TH ST.
147
33
E. ST. JAMES
E. ST. JOHN
35
N. 8TH ST.
148
N. 7TH ST.
Scale of Feet
48

INDEX
CONGESTED DISTRICT
1
3
5
7
9
11
13
15
17
19
21
23
25
27
29
31
33
35

27
N. 10TH ST.
S. 10TH ST.
190
189
188
187
HEWLETT
ELIZABETH
HAYES
N. 9TH ST.
S. 9TH ST.
35
37
E. SANTA CLARA
E. SAN FERNANDO
183
San Jose Ice Co.
N. 8TH ST.
S. 8TH ST.
182
Crystal Ice & Creamery Co.
N. 7TH ST.
S. 7TH ST.
50
Scale of Feet.

INDEX
CONGESTED DISTRICT
1
3
5
7
9
11
13
15
17
19
21
23
25
27
29
31
33
35
37

28
S. 10TH ST.
200
S. 9TH ST.
37
E. SAN ANTONIO
203
E. SAN CARLOS
39
S. 8TH ST.
204
S. 7TH ST.
Scale of Feet.
WASHINGTON SQUARE
51
52

INDEX
CONGESTED DISTRICT
1
3
5
7
9
11
13
15
17
19
21
23
25
27
29
31
33
35
37
39

San Jose Cal. Vol.
40
30
S. 10TH ST.
S. 9TH ST.
S. 8TH ST.
S. 7TH ST.
E. WILLIAM
REED
39
41
53
54
242
243
244
247
248
249
P.C. TEACHERS HOME
Scale of Feet.

INDEX
CONGESTED DISTRICT
1
3
5
7
9
11
13
15
17
19
21
23
25
27
29
31
33
35
37
39
41

SAN JOSE, CAL. VOL. I
42
32
S. 10TH ST.
S. 9TH ST.
S. 8TH ST.
S. 7TH ST.
E. VIRGINIA
MARTHA
98
56
288
293
287
292
286
291
Scale of Feet.

INDEX
CONGESTED DISTRICT
1
3
5
7
9
11
13
15
17
19
21
23
25
27
29
31
33
35
37
39
41
43


9
N. 7TH ST.
GARDEN CITY POTTERY CO.
392
128
N 6TH ST.
43
JACKSON
WINERY
391
JAP SCHOOL
45
EMPIRE
N. 5TH ST.
JAP HOSPITAL
390
N. 4TH ST.
Scale of Feet
58

San Jose, Cal. Vol. I.
45
10
N. 7TH ST.
127
N. 6TH ST.
44
EMPIRE
122
121
WASHINGTON
46
N. 5TH ST.
118
740
N. 4TH ST.
Scale of Feet.
59
HENDLEY AV.
CONGESTED DISTRICT
INDEX
1
3
5
7
9
11
13
15
17
19
21
23
25
27
29
31
33
35
37
39
41
43
45

10
N 7TH ST.
137
N. 6TH ST.
120
45
WASHINGTON
E JULIAN
47
N. 5TH ST.
119
N. 4TH ST.
Scale of Feet
60

INDEX
CONGESTED DISTRICT
1
3
5
7
9
11
13
15
17
19
21
23
25
27
29
31
33
35
37
39
41
43
45
47

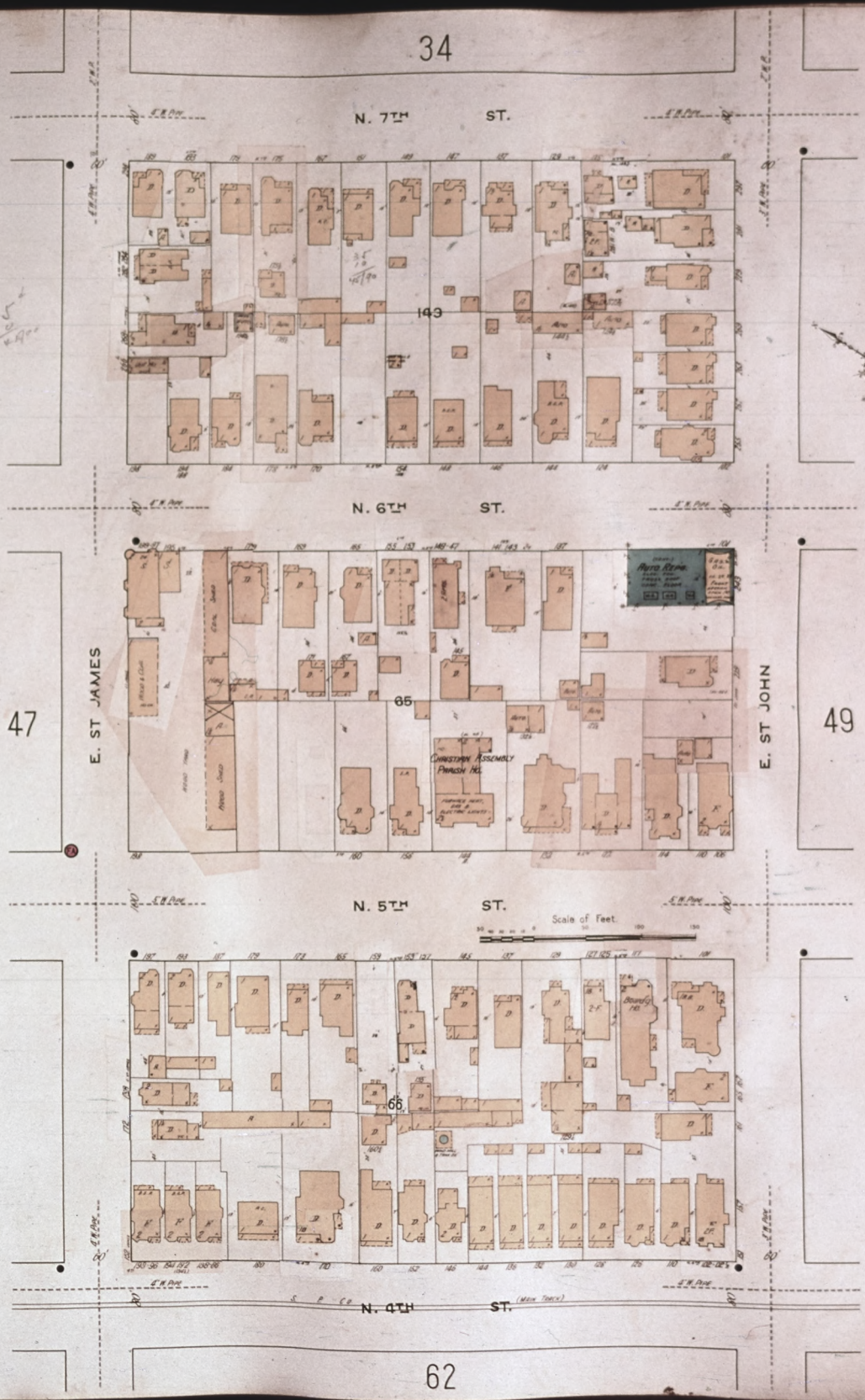
34
N. 7TH ST.
143
N. 6TH ST.
47
E. ST JAMES
65
Auto Repair
Christian Assembly Church No.
E. ST JOHN
49
N. 5TH ST.
Scale of Feet.
66
Boarding House
N. 4TH ST.
62

INDEX
CONGESTED DISTRICT
1
3
5
7
9
11
13
15
17
19
21
23
25
27
29
31
33
35
37
39
41
43
45
47
49

36
S. 7TH ST.
N. 7TH ST.
Auto Washing & Polishing
7th Day Adventist Church
Church School
10-Apts.
4-Apts.
181
S. 6TH ST.
N. 6TH ST.
Garage
Auto Sales
Drink & Clubs
Christian Church
29-Apts.
20 Apts.
5 Apts.
The Institute of Music
62
E. SANTA CLARA
E. SAN FERNANDO
49
51
S. 5TH ST.
N. 5TH ST.
Newman Hall
Entertainment Hall
Catholic Women's Center
61
Shed
Bicycle Repr.
Produce W. Hse.
Lodging
S. 4TH ST.
N. 4TH ST.
Scale of Feet
62

INDEX
CONGESTED DISTRICT
51
1
3
5
7
9
11
13
15
17
19
21
23
25
27
29
31
33
35
37
39
41
43
45
47
49

36 | E. San Antonio St. | 38

S. 7th ST.

Commercial Dept.
Home Economics Dep't
Gymnasium
Manual Arts Bldg.
Home Economics Bldg.
Court
Carpenter Shop
Science
Class Rooms
Lockers & Shower Baths
Lunch Rm.
San Jose High School
Assembly Hall
Steam Plant
Commercial Bldg.
Classical
Class Rooms
Music
Training School
Auditorium
750
Washington Square
Class Rooms
Class Rooms
Class Rooms
State Teachers' College
formerly
San Jose State Normal School
Library
Public Library

50 | E. San Fernando | 52

S. 6th ST.
S. 5th ST.

S. 4th ST.
S. P. C. R. Main Track

Scale of Feet.
50 0 50 100 150

65 | San Antonio St. | 66

38 | 39

S. 7TH ST.

S. 6TH ST.

S. 5TH ST.

S. 4TH ST.

E. SAN CARLOS

E. SAN SALVADOR

51 | 53

66 | 67

Gymnasium

Gymnasium (Frame)

Dressing Rms.

STATE TEACHER'S COLLEGE
SAN JOSE STATE NORMAL SCHOOL
FOR MAIN BUILDINGS & REPORT SEE SHEET 51.

WASHINGTON SQUARE
750

236

232

231

Scale of Feet

CONGESTED DISTRICT
51
1
53
3
5
7
9
11
13
15
17
19
21
23
25
27
29
31
33
35
37
39
41
43
45
47
49

INDEX

40
S. 7TH ST.
246
S. 6TH ST.
53
E. WILLIAM
258
REED
55
S. 5TH ST.
257
S. 4TH ST.
Scale of Feet.
69

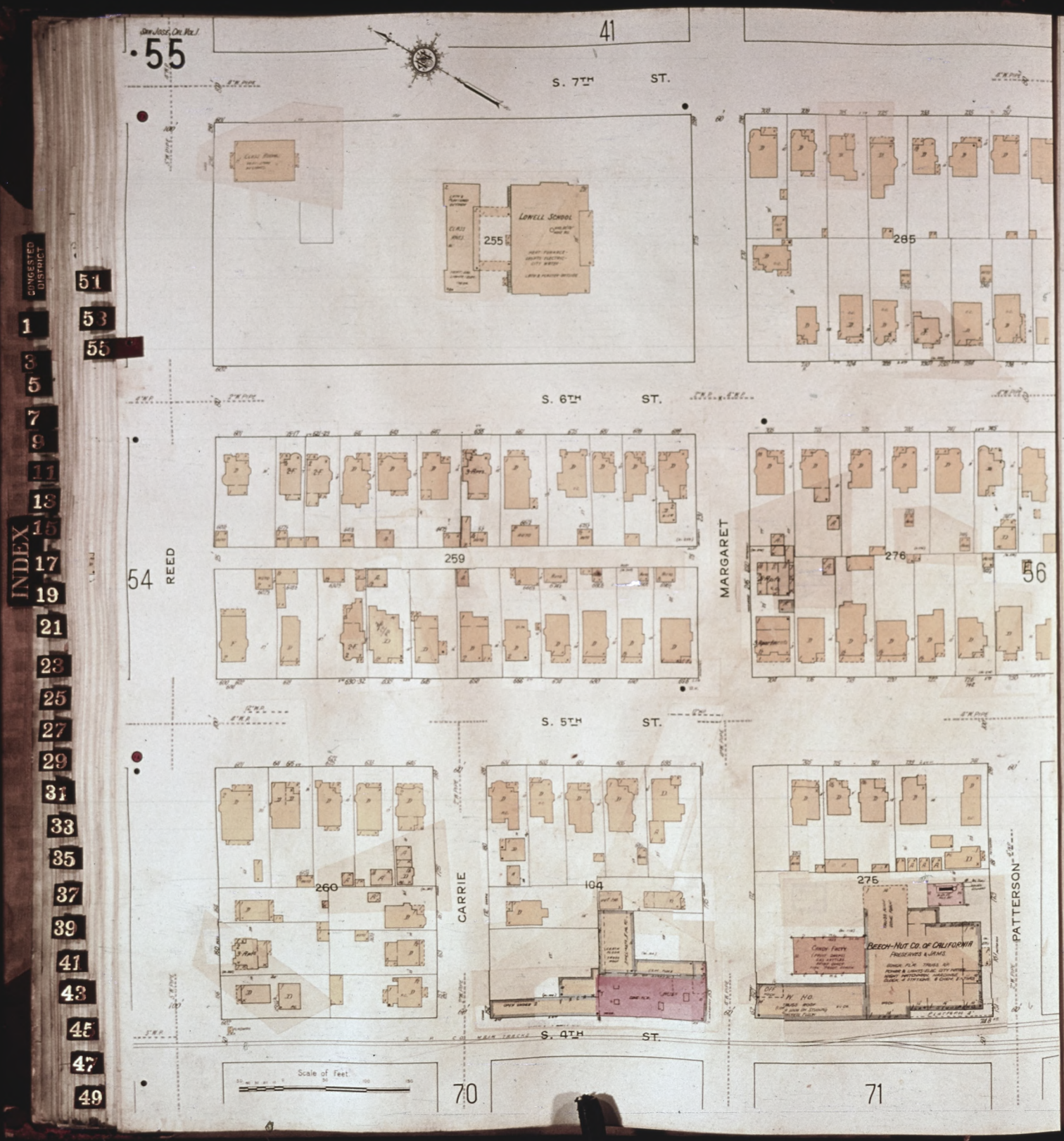
San Jose, Cal. Vol. I
55
41
S. 7TH ST.
LOWELL SCHOOL
255
285
S. 6TH ST.
259
276
54
REED
MARGARET
56
S. 5TH ST.
260
CARRIE
104
275
BEECH-NUT CO. OF CALIFORNIA
PRESERVES & JAMS
PATTERSON
S. 4TH ST.
Scale of Feet
70
71
INDEX
CONGESTED DISTRICT
51
53
55
1
3
5
7
9
11
13
15
17
19
21
23
25
27
29
31
33
35
37
39
41
43
45
47
49

42
S. 7TH ST.
285
290
S. 6TH ST.
55
276
E. VIRGINIA
277
PLAY GROUND No. 1, OF SAN JOSE PUBLIC SCHOOLS
MARTHA
98
S. 5TH ST.
BARRON-GRAY PACKING CO.
FORMERLY J. F. PYLE & SONS CANNERY
SHOOK WHSE
STORAGE
278
W. HO
(BARRON GRAY PACKS CO)
LEWIS
139
CANNERY
WARE HOUSE
96
PATTERSON
138
WOOD SHED
BUILD'G MAT'L STDE.
WOOD & COAL
COAL
LIME, CEMENT & COAL SHED
S. 4TH ST.
(OPEN FOR RAILROAD ONLY)
Scale of Feet
72
71
BARRON-GRAY PACKS CO.
50
59
60
62
64
66
68
70
72
74
76
78
80
82
84
86
88
90
92
94
96
98
100



INDEX
CONGESTED DISTRICT
1
3
5
7
9
11
13
15
17
19
21
23
25
27
29
31
33
35
37
39
41
43
45
47
49
51
53
55
57

44
N. 4TH ST.
383
N. 3RD ST.
382
N. 2ND ST.
381
N. 1ST ST.
JACKSON
EMPIRE
57
59
Scale of Feet.
Hobson's Pl.
Hawthorne Ave.
78

INDEX

CONGESTED DISTRICT

	51
1	53
3	55
5	57
7	59
9	
11	
13	
15	
17	
19	
21	
23	
25	
27	
29	
31	
33	
35	
37	
39	
41	
43	
45	
47	
49	

46
WASHINGTON ST
HUNT BROS. PACKING CO'S. CANNERY
GOLDEN GATE BRANCH
N. 4TH ST.
N. 3RD ST.
N. 2ND ST.
N. 1ST ST.
E. JULIAN
BASSETT ST
77
59
61
87
86
85
88
84
83
PREPARING ROOM
CANNERY
W. HO.
SECURITY W. HO. & COLD STGE. CO.
GRACE LUTHERAN CHURCH
NATIONAL ICE CREAM CO.
DISTRIBUTING BRANCH
COLD STORAGE
Scale of Feet

INDEX
Congested District
1
3
5
7
9
11
13
15
17
19
21
23
25
27
29
31
33
35
37
39
41
43
45
47
49
51
53
55
57
59
61

N. 4TH ST.
48
61
E. ST. JAMES
E. ST. JOHN
62
Temple of The Scottish Rite
1st Unitarian Church
Auto Repg.
N. 3RD ST.
0
St James Park Opposite
N. 4TH ST.
49
E. ST. JOHN
E. SANTA CLARA
Garage
1st Presbyn Church
Auto Parking Station
N. 3RD ST.
63
S. 4TH ST.
50
N 4TH St
E. SANTA CLARA
E. SAN FERNANDO
65
Y.M.C.A. Building
Bethel Tabernacle
Garage
Auto Repg.
16
P G & E CO.
Scale of Feet
S. 3RD ST.
64
N 3RD St

INDEX

CONGESTED DISTRICT	51
1	53
3	55
5	57
7	59
9	61
11	63
13	
15	
17	
19	
21	
23	
25	
27	
29	
31	
33	
35	
37	
39	
41	
43	
45	
47	
49	

62
S. 3RD ST.
S. 2ND ST.
63
65
64
E. SANTA CLARA
E. SAN FERNANDO
NEW CENTURY BLOCK
I.O.O.F. BLDG
GERMAN M.E. CHURCH
THEATRE JOSE
FOUNTAIN ST

64
S. 2ND ST.
S. 1ST ST.
63
65
84
E. SANTA CLARA
E. SAN FERNANDO
FOUNTAIN
THE NEVADA
THE ALICE BLDG
THE RICHMOND
L. LION & SONS CO
FURNITURE
BANK OF ITALY BLDG
LETITIA BLDG
SECURITY BLDG
W. SANTA CLARA ST
POST ST
W. SAN FERNANDO ST
Scale of Feet.

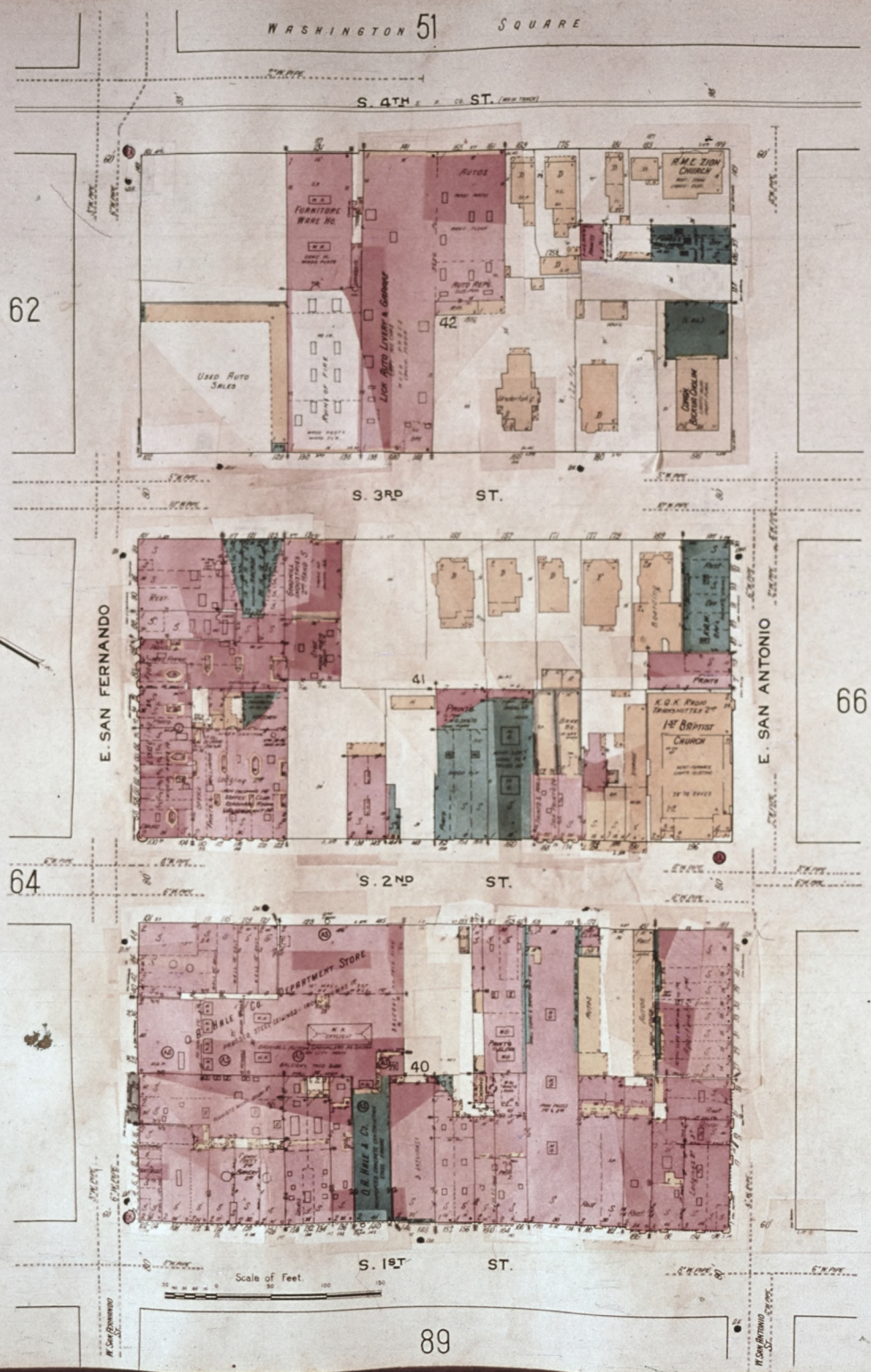

INDEX

Congested District	51
1	53
3	55
5	57
7	59
9	61
11	63
13	65
15	
17	
19	
21	
23	
25	
27	
29	
31	
33	
35	
37	
39	
41	
43	
45	
47	
49	

WASHINGTON SQUARE
51
52
S. 4TH ST.
1st Congl. Church
45
S. 3RD ST.
Chinese Baptist Church
44
Auto Laundry
Opera House
Y.M.C.A.
Y.M.C.A. Building
E. SAN ANTONIO
E. SAN CARLOS
65
67
S. 2ND ST.
Bakery
Central Market
Moving Pictures
Gallery
Auto Repair
43
Thirty Alos
S. 1ST ST.
Scale of Feet.
90
W. San Antonio St.
W. San Carlos St.

INDEX

CONGESTED DISTRICT

	51
1	53
3	55
5	57
7	59
9	61
11	63
13	65
15	67
17	
19	
21	
23	
25	
27	
29	
31	
33	
35	
37	
39	
41	
43	
45	
47	
49	

53
S. 4TH ST.
235
4-Apts.
9-Apts.
S. 3RD ST.
16-Apts.
32
General Auto Service
Garage
Apts.
67
E. SAN SALVADOR
E. WILLIAM
69
S. 2ND ST.
Auto Repair
Auto Service
Tire Service
Auto Sales
Auto Repair & Wash
31
S. 1ST ST.
92
Scale of Feet.
W. San Salvador St.
W. William St.

INDEX
Congested District
1 3 5 7 9 11 13 15 17 19 21 23 25 27 29 31 33 35 37 39 41 43 45 47 49
51 53 55 57 59 61 63 65 67 69

55
S. 4TH ST.
S. 3RD ST.
S. 2ND ST.
S. 1ST ST.
CARRIE
REED
MARGARET
69
71
261
223
39
38
CENTELLA M.E. CHURCH
TRACTORS
Scale of Feet.
93
COLYER ST.
GARNET ST.
DURNE ST.

INDEX

Congested District	51
1	53
3	55
5	57
7	59
9	61
11	63
13	65
15	67
17	69
19	71
21	
23	
25	
27	
29	
31	
33	
35	
37	
39	
41	
43	
45	
47	
49	

56
S. 4TH ST.
DRIED FRUIT & NOS
GROWERS PACKING & WAREHOUSING ASSN. INC. PLANT No 1.
280
LEWIS
279
96
S. 3RD ST.
71
E. VIRGINIA
281
MARTHA
S. 2ND ST.
95
282
MACH. SHOP & AUTO REPS & REBUILDS
AUTO SALES
SHEET METAL WKS
AUTO WRECKING
S. 1ST ST.
Scale of Feet.
W. VIRGINIA ST.
94
KING ST.
95
OAK ST.

INDEX
Congested District
1 51
3 53
5 55
7 57
9 59
11 61
13 63
15 65
17 67
19 69
21 71
23 73
25
27
29
31
33
35
37
39
41
43
45
47
49

78
EMPIRE ALLEY
741
25-Apartments
HAWTHORNE
PARK
WAY
112
CLAYTON
AV.
112½
FOX
AV.
8-Apartments
110
GREEN FIELD
CITY PARK
Scale of Feet
77
57
59
60
73
N. SAN PEDRO
N. 1ST ST.
Eleanor Av.
Clayton Av.
Ryland St.
Hensley Av.
Empire St.
Empire Av.

San Jose, Cal. Vol. I.
75
78
RYLAND
Santa Teresa St.
Wooden Bridge
Southern Pacific Company
99
606
Yards of Southern Pacific Company
Platform
Guadalupe Creek
Guadalupe Road
Stewart Fruit Co's Packing Ho.
76
Whol. Grocers
Renzel Grocery Co.
Bassett
Albers Bros. Milling Co. - Sperry Flour Co. - Globe Mills
607
Garage
Furniture Storage
Warehouse
Lumber
Stock Pen
610
Anderson-Barngrover Mfg. Co.
Canning, Dried Fruit & Raisin Machinery
Casting & Bolt Storage
Office
San Jose Transfer & Storage Co.
Auto House
Pleasant
Guggenheim & Co. (Dried Fruits)
Plant No. 15
Plant No. 16
Plant No. 17
Plant No. 18
Dried Fruit Processing, Packing & Storage
Dried Fruit Packing, Processing & Storage
No. 20.
W. Julian
Scale of Feet.
79
Santa Teresa St.
Index
Congested District
1 3 5 7 9 11 13 15 17 19 21 23 25 27 29 31 33 35 37 39 41 43 45 47 49
51 53 55 57 59 61 63 65 67 69 71 73 75

73
RYLAND
W. Ho.
J. B. Inderrieden & Co. Dried Fruit Packing
Warren Dried Fruit Co. Dried Fruit Packing
American Fruit Growers, Inc. Fruit Packing
Riello & Riello Vegetable Packing
Southern Pacific Company
Yards of
105
Southern Pacific Company Freight Ware Houses
Platform
Ware House
Main Track
75
Wholesale Grocers
Renzel Grocery Co.
Hotel Fuller
Earl Fruit Co. Green Fruit Packing & Shipping
Western Meat Co. Cold Storage & Packing
77
BASSETT
Blake, Moffitt & Towne Paper
James Transfer & Stge. Co.
Pioneer Fruit Co. Green Fruit Packing
Cal. Pine Box Distributors
W. T. Jenks Co. Inc. Dried Fruit Packing
N. SAN PEDRO
107
Foundry
Bay Pump Co.
Factory & Office Bldg.
Machine Shop
Boiler Shop
Shipping
Receiving
Terraine
California Pine Box Distributors
80
Blake, Moffitt & Towne Paper
Garden City Sump Co.
Printing & Binding
Office
746
New
A. Loretta Cooperage
W. Julian
Scale of Feet
80

INDEX

	51
1	53
3	55
5	57
7	59
9	61
11	63
13	65
15	67
17	69
19	71
21	73
23	75
25	77
27	
29	
31	
33	
35	
37	
39	
41	
43	
45	
47	
49	

Congested District

Volume 2.
Lenzen St.
Guadalupe
Creek
Wooden Bridge
744
(568)
Teresa
Fox
Gas & Elec. Co.
604
Santa
Ryland
75
73
0
1383
Asbury
557
558
W. Taylor
559
Polkewus St.
Seymour St.
Hobson St.
Hatch St.
W. Empire St.
Guadalupe
Creek
Wooden Bridge
Paved over planks
Poplar Av.
743
(10)
Acacia Av. (Acadia)
560
561
562
563
564
565
566
Miller
N. San Pedro
George
Hobson
Terraine
W. Empire
Jefferson School
Hotel Vendome
113
Empire Alley
N. 1st St.
Jackson St.
Taylor St.
Scale 100 Ft. to One Inch.
Scale 100 Ft. to One Inch.
78
102
57
58
74
73
80
82
84
86
88
90
92
94
96
98
100

INDEX
Congested District
1 51
3 53
5 55
7 57
9 59
11 61
13 63
15 65
17 67
19 69
21 71
23 73
25 75
27 77
29 79
31
33
35
37
39
41
43
45
47
49

76
W. JULIAN
747
LONGFELLOW PUBLIC SCHOOL
75
DIVINE
81
79
SANTA TERESA
79
TERRAINE
76
N. SAN PEDRO
W. ST. JAMES
CHAMBOLLA ALLEY
MACH. SHOP
77
ITALIA HOTEL
GARDEN CITY HOTEL
82
SAN AUGUSTINE
NOTRE DAME AV.
85
Scale of Feet.

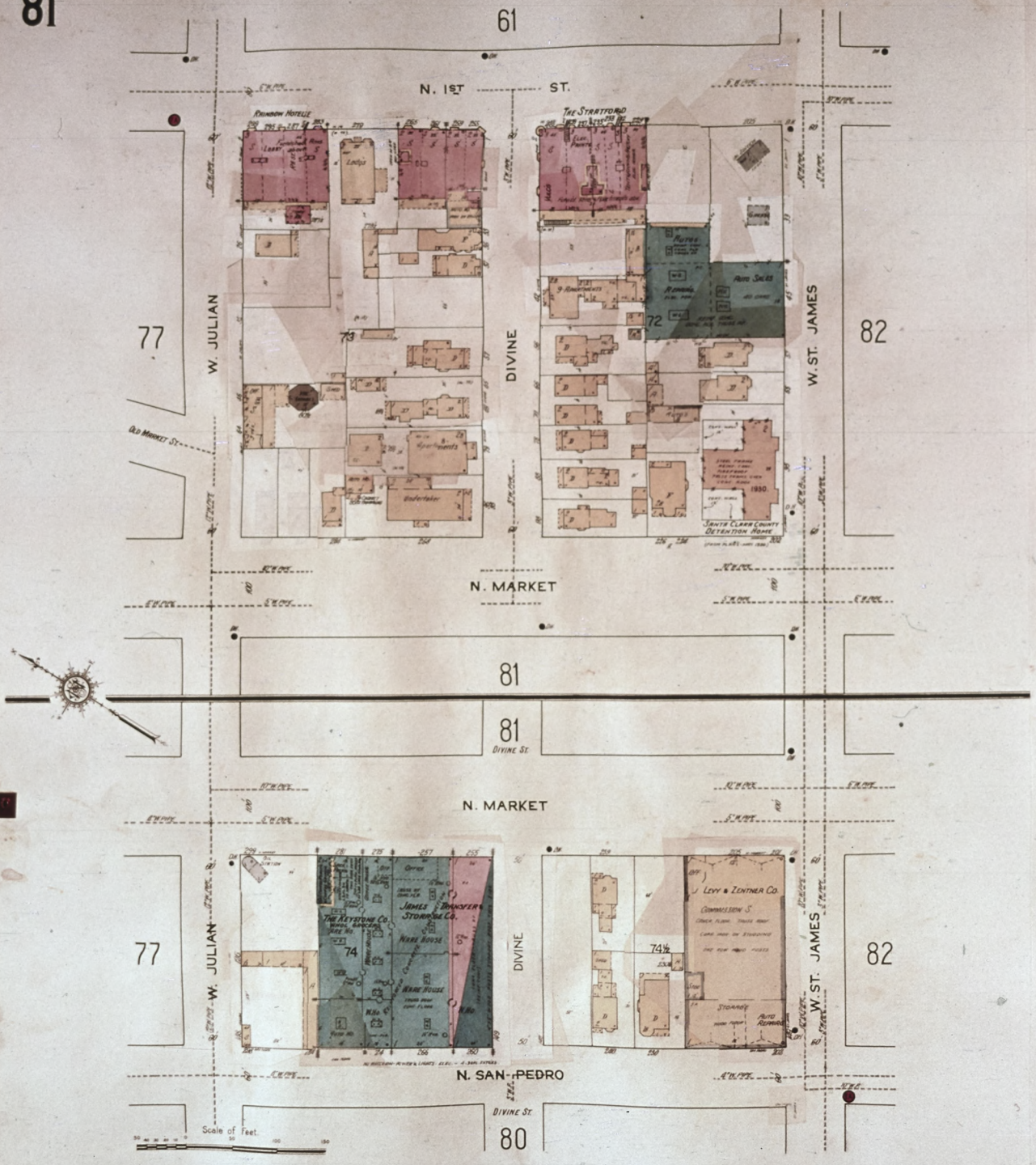

INDEX
Congested District
1 51
3 53
5 55
7 57
9 59
11 61
13 63
15 65
17 67
19 69
21 71
23 73
25 75
27 77
29 79
31 81
33
35
37
39
41
43
45
47
49

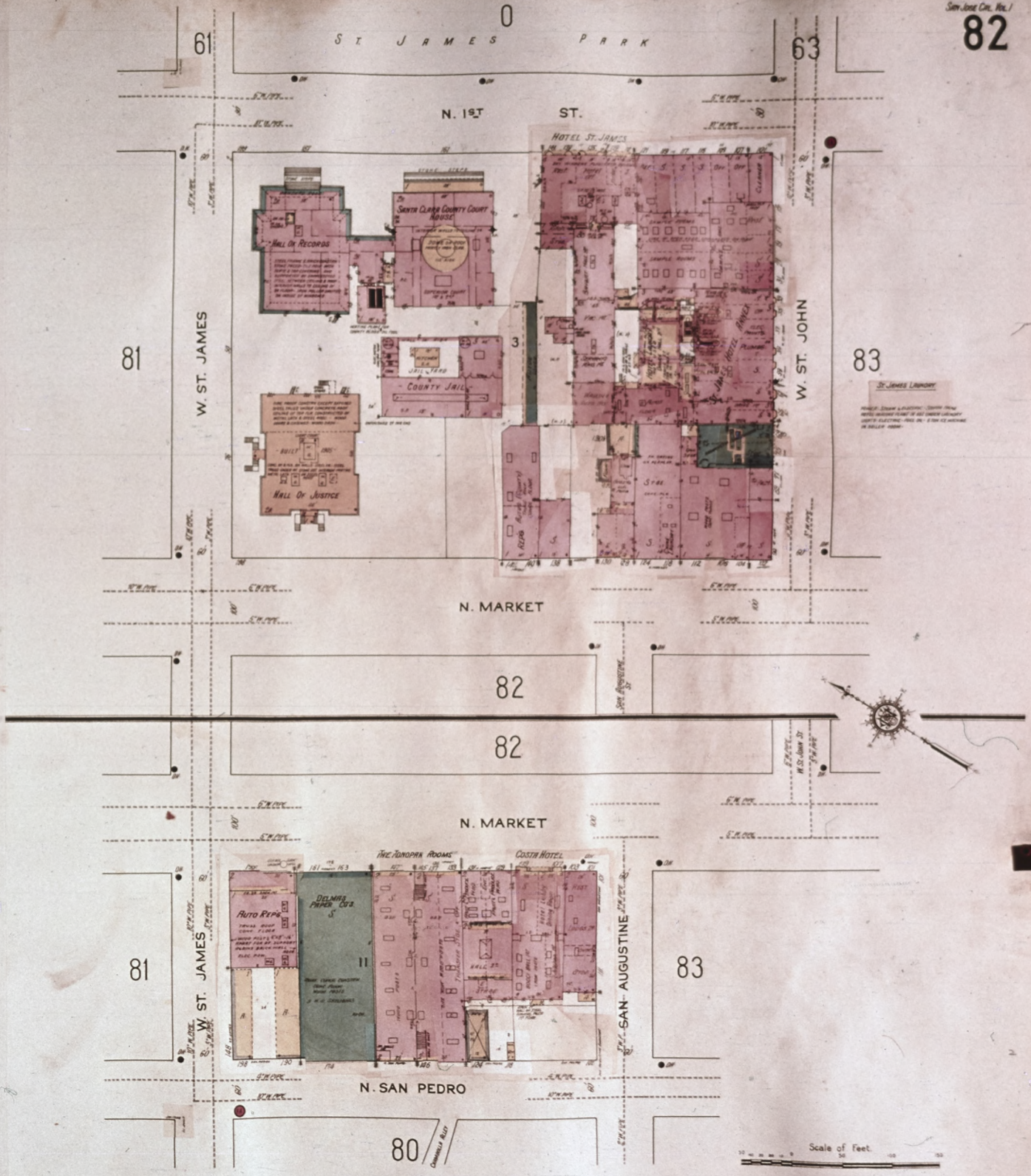
0
St James Park
61
63
N. 1st St.
Hotel St. James
Santa Clara County Court House
Hall of Records
County Jail
Hall of Justice
3
81
W. St. James
W. St. John
83
St. James Laundry
N. Market
82
82
N. Market
Pine Tonopah Rooms
Costa Hotel
Delmas Paper Co.
Auto Repair
11
81
W. St. James
San Augustine
83
N. San Pedro
80
Scale of Feet

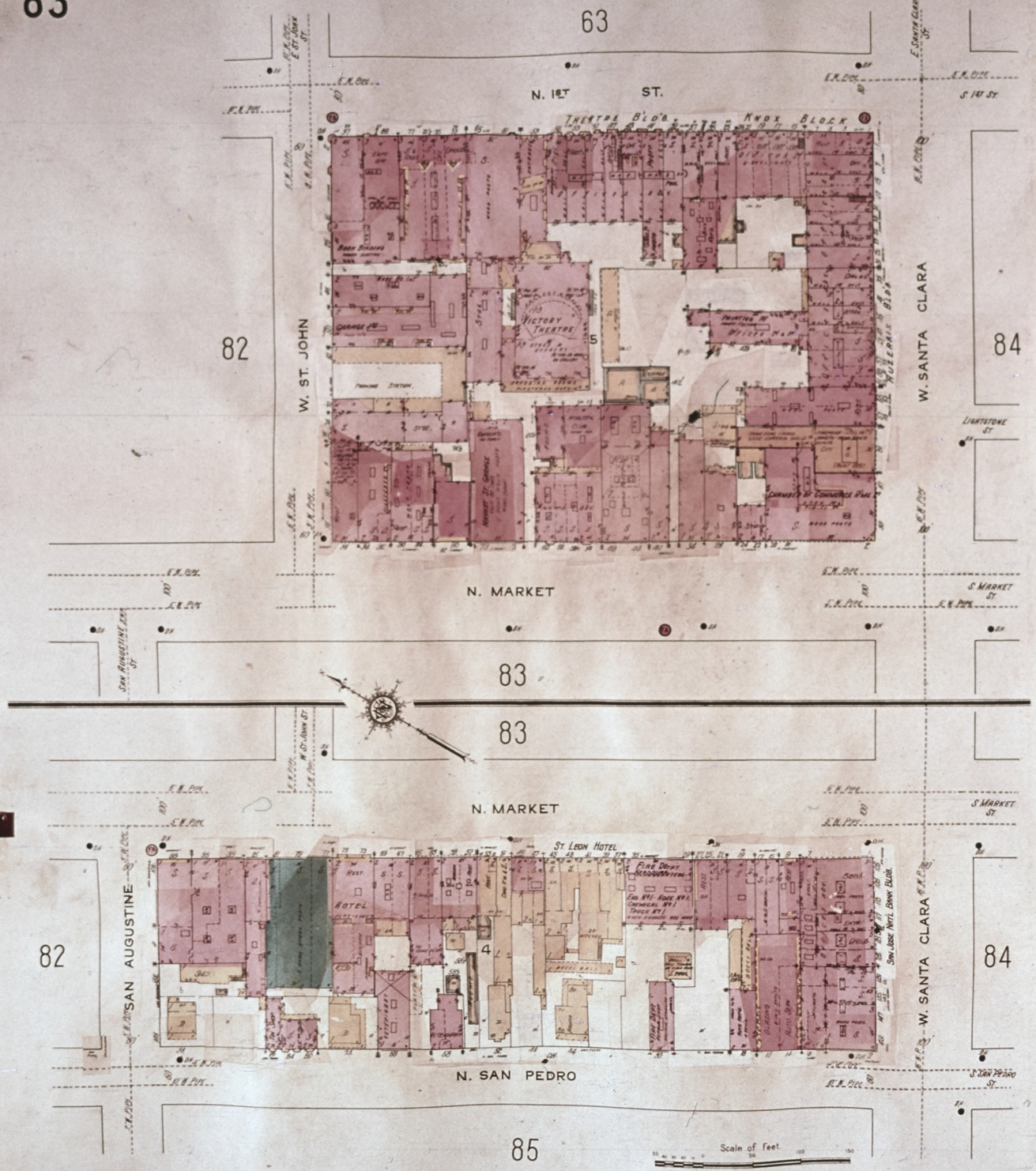

INDEX
CONGESTED DISTRICT
51
1 53
55
3
5 57
7 59
9 61
11 63
13 65
15 67
17 69
19 71
21 73
23 75
25 77
27 79
29 81
31 83
33
35
37
39
41
43
45
47
49

64
S. 1ST ST.
E. SANTA CLARA ST.
E. SAN FERNANDO ST.
W. SANTA CLARA
W. SAN FERNANDO
POST
83
84
89
LIGHTSTONE
LIGHTSTONE ST.
MERCURY HERALD BLDG
MERCURY HERALD
L. HART & SON
ST. JOSEPH'S R. C. CHURCH
S. MARKET
86
S. SAN PEDRO
UNION STORE DEPOT
TIRE SERVICE
CONCRETE TANKS
SHOE BRAND GARAGE
AUTO SERVICE
Scale of Feet.

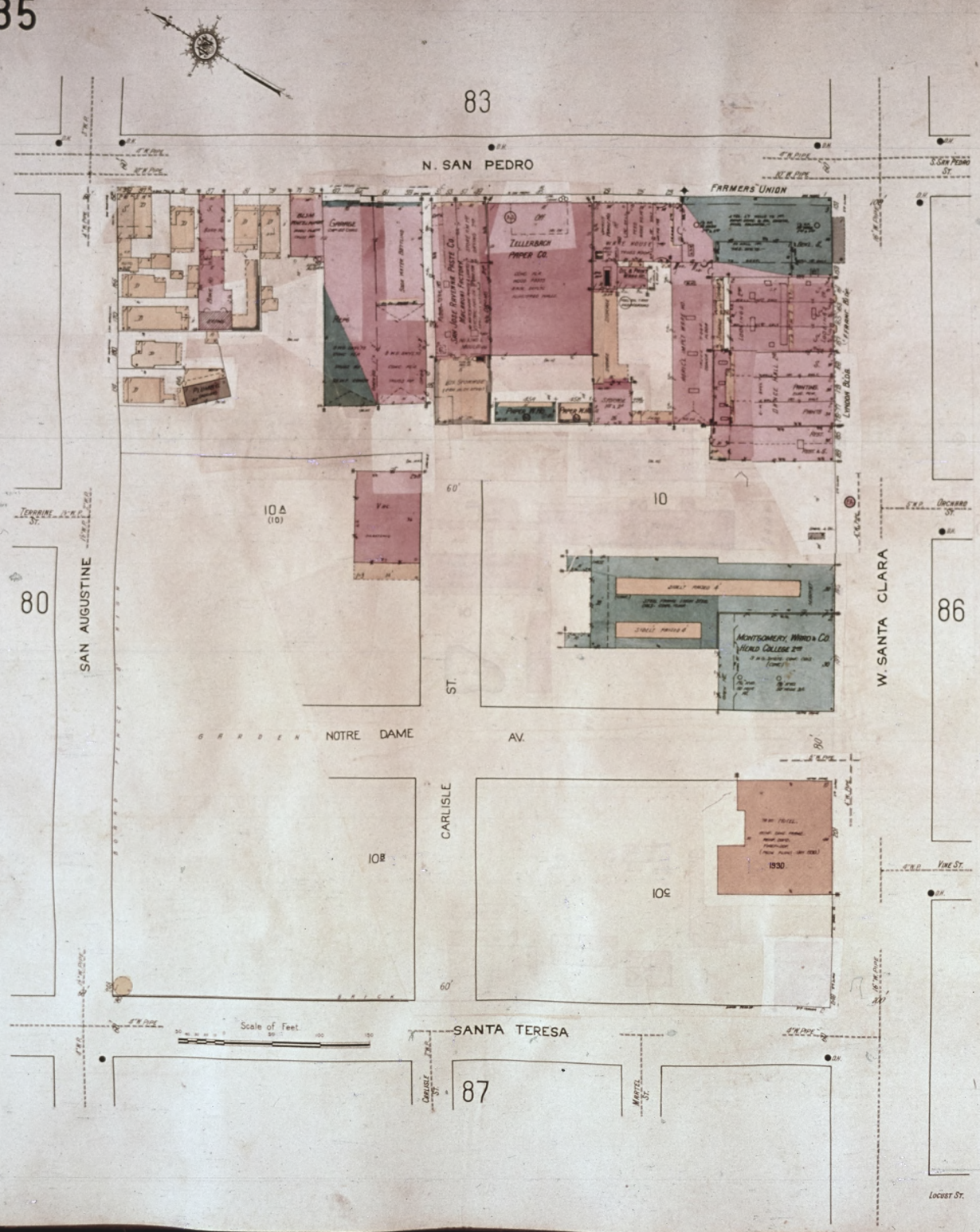

INDEX

CONGESTED DISTRICT

	51
1	53
3	55
5	57
7	59
9	61
11	63
13	65
15	67
17	69
19	71
21	73
23	75
25	77
27	79
29	81
31	83
33	85
35	
37	
39	
41	
43	
45	
47	
49	

84

84

S. SAN PEDRO

S. SAN PEDRO

San Pedro St.

25

Auto Wrecking Yard

26

Auto Repairs

89

ALMADEN AV.

ALMADEN AV.
(ORCHARD)

85

W. SANTA CLARA

180

Garage

Service

POST

86

86

POST

51

Driveway

Peninsular Rapid Transit Co.

Garage

WESTMINSTER PL.

51

W. SAN FERNANDO

TWOMBLY

VINE

VINE

General Auto Service

Garage

Auto Repairs

Paint Shop

52

Auto Sales

Garage

Battery Shop

Auto Repairs

Pioneer Bakery

Store

Storage

215

Wine Ho

Bldg. & Molding

Salvation Army Corps No. 1

SEBASTIAN

87

LOCUST

LOCUST

Scale of Feet.

88

88

INDEX
Congested District
1 51
3 53
5 55
7 57
9 59
11 61
13 63
15 65
17 67
19 69
21 71
23 73
25 75
27 77
29 79
31 81
33 83
35 85
37 87
39
41
43
45
47
49

86
LOCUST
POST
S. RIVER
N. RIVER ST.
87
W. SANTA CLARA
W. SAN FERNANDO
Guadalupe Creek
DELMAS AV.
SPENCER AV.
53
58
175
208
AUTO REPAIRS
AUTO BODY WKS. & PAINTING
USED AUTOS
AUTOS
HOLY FAMILY CHURCH R.C.
(ITALIAN)
SAN JOSE WATER CO.
PLANING MILL
SASH & DOOR
HUBBARD & CARMICHAEL BROS.
HUBBARD & CARMICHAEL BROS. LUMBER YARD
LUMBER YARD
CAPACITY 12 MILLION FT.
LUMBER 10' HIGH
STAGE
OFFICE
AUTO SHED
THE ALAMEDA
See Volume Two
HUBBARD & CARMICHAEL BROS.
Scale of Feet.

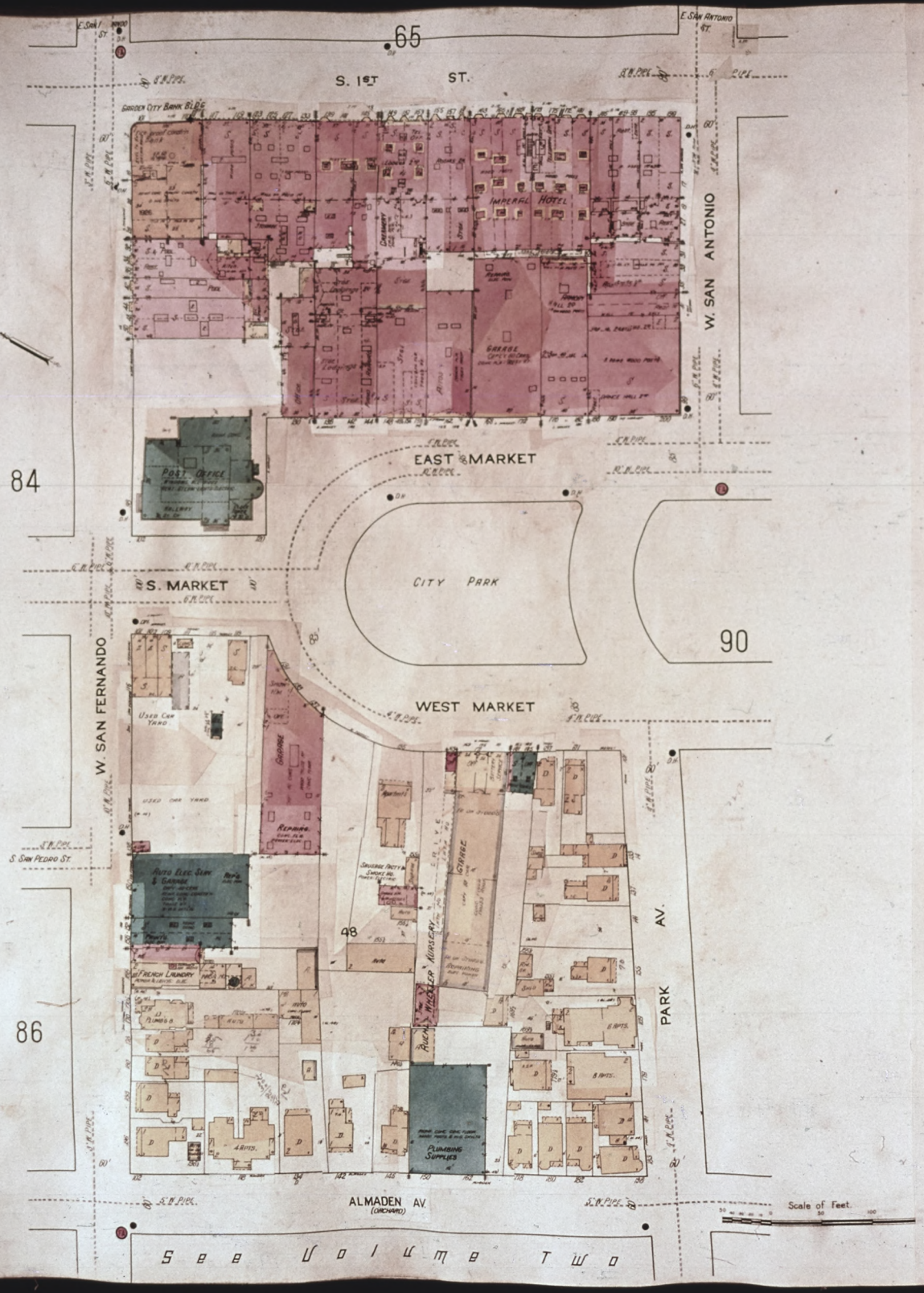

INDEX

Congested District	51
1	53
3	55
5	57
7	59
9	61
11	63
13	65
15	67
17	69
19	71
21	73
23	75
25	77
27	79
29	81
31	83
33	85
35	87
37	89
39	
41	
43	
45	
47	
49	

66
E. San Antonio St.
E. San Carlos St.
S. 1st St.
Montgomery Hotel
Douglas Apartments
W. San Antonio
Cal. Prune & Apricot Growers, Inc.
Plaza Garage
Black's Parking Co.
American Theatre
Garage
East Market
City Park
89
City Hall
City Park
W. San Carlos
S. Market St.
91
West Market
Park Hotel
Park Av.
St. Edwards Court
Almaden Av.
(Orchard)
Scale of Feet
Emmanuel Evang. Luthn. Church
See Volume Two

Congested District
Index
1 51
3 53
5 55
7 57
9 59
11 61
13 63
15 65
17 67
19 69
21 71
23 73
25 75
27 77
29 79
31 81
33 83
35 85
37 87
39 89
41 91
43
45
47
49

E. San Salvador St.
68
E. William St.
69
S. 1st St.
Park
W. San Salvador St.
30
S. Market
Co-Operative Body Wks.
Auto Sales & Service
Garage
Auto Sales & Service
W. William
752
(33)
91
93
Pierce Av.
Viola Av.
Balbach
751
Colton Pl.
33
W. William
Almaden Av.
(Orchard)
Scale of Feet.
See Volume Two

SAN JOSE, CAL. VOL. I.
93
69
70
REED ST.
MARGARET ST.
S. 1ST ST.
S. MARKET
PIERCE AV.
W. REED (PRIVATE)
GRANT
DUANE
STATE ST.
ALMADEN AV. (ORCHARD)
92
94
18
36
37
CREEK
Scale of Feet
See Volume Two
INDEX
CONGESTED DISTRICT
1 51
3 53
5 55
7 57
9 59
11 61
13 63
15 65
17 67
19 69
21 71
23 73
25 75
27 77
29 79
31 81
33 83
35 85
37 87
39 89
41 91
43 93
45
47
49

SAN JOSE CAL. VOL. I
94
71
72
E. VIRGINIA ST.
S. 1ST ST.
264
265
266
268
269
270
UNION
STATE
W. VIRGINIA
SUTTER
95
3
DUANE
ALMADEN AV
(ORCHARD)
TROY LAUNDRY CO.
Scale of Feet
SEE VOLUME TWO

San Jose, Cal. Vol. 1
95
N. 8TH ST.
9
CALIFORNIA PACKING CORP'N
PICKLE FACTORY PLANT No. 35
394
393
1320
TAYLOR
JACKSON
SCALE 50 FT TO AN INCH
N. 7TH ST.
43
94
SUTTER
STATE
OAK
MARTHA
SCALE 100 FT TO AN INCH
Scale 100 Ft. to One Inch.
72
568
267
576
573
570
McELROY-CHEIM LUMBER CO.
EDWARDS
ALMADEN AV
PROSPECT
SHERMAN
S. 1ST ST.
S. 2ND ST.
S. 3RD ST.
295
296
577
574
571
96
WILLOW
579
578
PLUM
MASTICK
575
572
301
GOODYEAR
KEYES
99
CONGESTED DISTRICT
INDEX
51
53
55
57
59
61
63
65
67
69
71
73
75
77
79
81
83
85
87
89
91
93
95
97
45
47
49

72
MARTHA
56
95
S. 3RD ST.
297
298
CAN FACT'Y
MACH. SHOP
& STOCK RM.
TIN PLATE W.HO.
SAN JOSE FACTORY No. 078 OF THE AMERICAN CAN CO.
S. 5TH ST.
98
DRYING SHED
CLAY MIXER & MOULDING
BRICK DRYING SHED
KARTSCHOKE CLAY PRODUCTS CO.
FORMERLY
PETERSON-KARTSCHOKE BRICK CO.
302
CAN WARE HO.
(NEW W. HO.)
303
DRYING SHED
KILNS
KARTSCHOKE CLAY PRODUCTS CO.
SEWER PIPES ETC.
Scale of Feet.
99
REYES
98

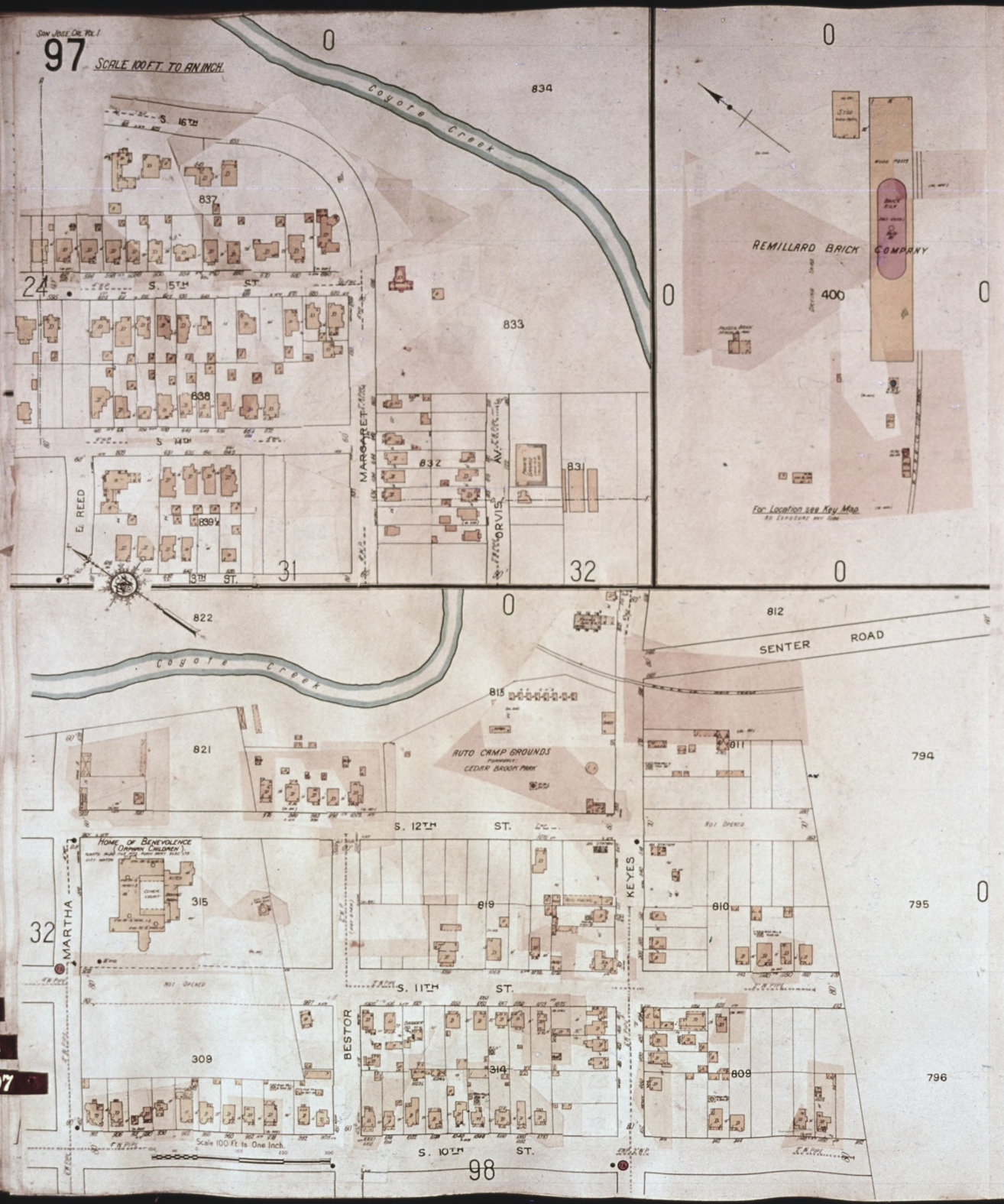
San Jose, Cal. Vol. 1
97
Scale 100 ft. to an inch.
Coyote Creek
S. 16TH
S. 15TH ST.
S. 14TH
E. REED
3RD ST.
MARGARET
ORVIS AV.
834
837
833
838
832
831
839
822
24
31
32
REMILLARD BRICK COMPANY
400
For Location see Key Map
SENTER ROAD
812
815
AUTO CAMP GROUNDS
FORMERLY
CEDAR GROVE PARK
821
811
794
S. 12TH ST.
Not Opened
HOME OF BENEVOLENCE
ORPHAN CHILDREN
315
MARTHA
819
KEYES
810
795
S. 11TH ST.
BESTOR
309
314
809
796
Scale 100 ft. to One Inch.
S. 10TH ST.
98
INDEX
CONGESTED DISTRICT
1 51
3 53
5 55
7 57
9 59
11 61
13 63
15 65
17 67
19 69
21 71
23 73
25 75
27 77
29 79
31 81
33 83
35 85
37 87
39 89
41 91
43 93
45 95
47 97
49

97
S. 10TH ST.
S. 9TH ST.
S. 8TH ST.
S. 7TH ST.
S. 6TH ST.
S. 5TH ST.
MARTHA
BESTOR
KEYES
E. HUMBOLDT
308
313
808
797
307
312
807
798
309
311
806
799
305
310
805
800
299
304
804
801
803
802
96
99
H. Crummey's Asphalt Plant
Scale 100 Ft. to One Inch.

SAN JOSE CAL. VOL. I
99
SCALE 100 FT. TO AN INCH
98
0
96
95
100
S. 3RD ST.
S. 2ND ST.
S. 1ST ST.
KEYES
E. HUMBOLDT
HOLLYWOOD AV.
SHERMAN
MASTICK
PLUM
W. HUMBOLDT
FLOYD
GOODYEAR
ALMADEN
ALMADEN AV.
(ORCHARD)
ROSE
PARK
Scale 100 Ft. to One Inch.
See Volume Two.
753
754
755
756
757
595
596
597
598
599
600
601
602
603
647
648
649
INDEX
CONGESTED DISTRICT
51
53
55
57
59
61
63
65
67
69
71
73
75
77
79
81
83
85
87
89
91
93
95
97
99

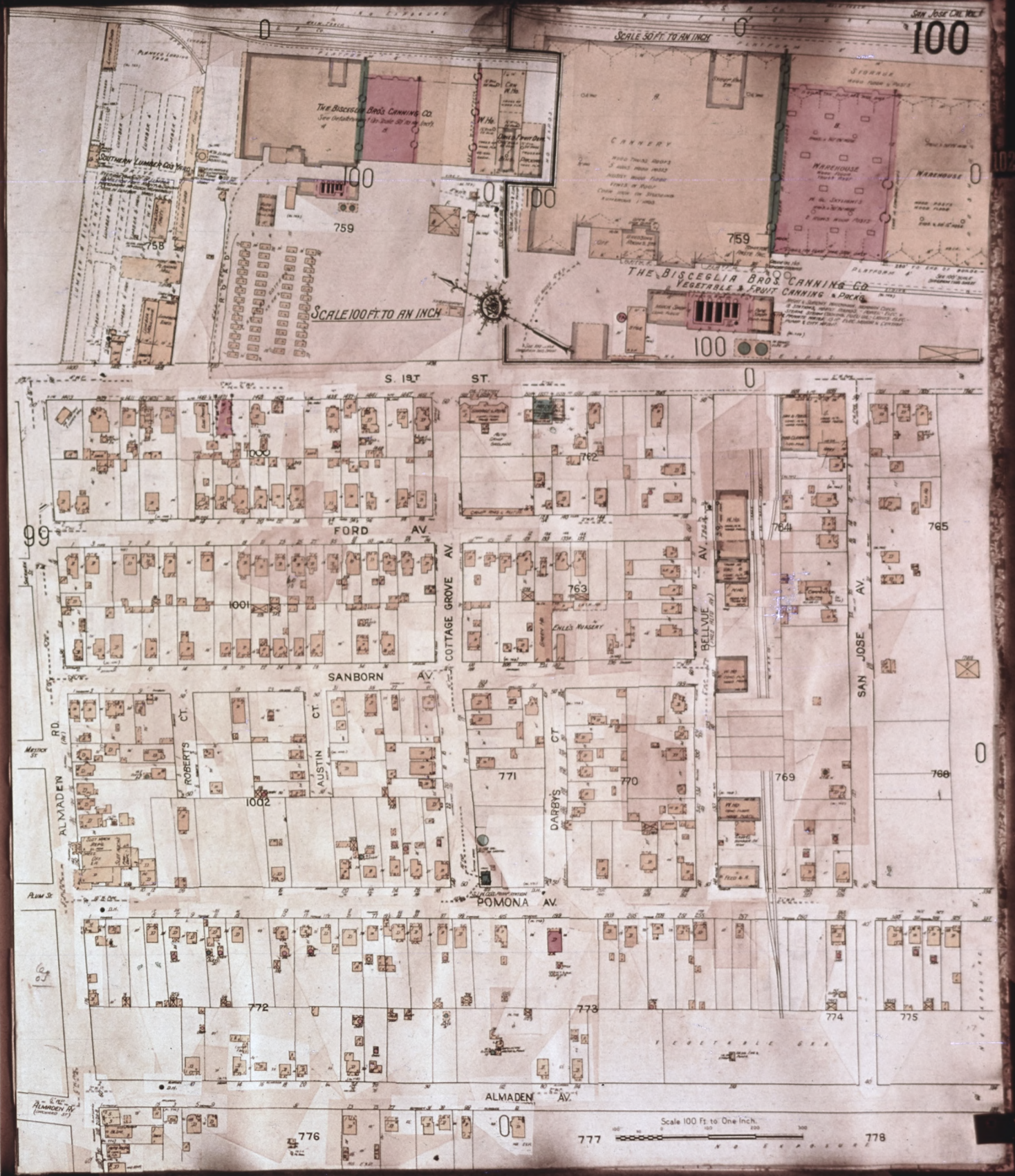
SAN JOSE CRE. VOL. F
100
SCALE 50 FT. TO AN INCH
THE BISCEGLIA BROS. CANNING CO.
SOUTHERN LUMBER CO'S YARD
CANNERY
WAREHOUSE
STORAGE
THE BISCEGLIA BROS. CANNING CO.
VEGETABLE & FRUIT CANNING & PACKG.
SCALE 100 FT. TO AN INCH
758
759
S. 1ST ST.
FORD AV.
SANBORN AV.
POMONA AV.
ALMADEN AV.
COTTAGE GROVE AV.
BELLVUE AV.
SAN JOSE AV.
ROBERTS CT.
AUSTIN CT.
DARBY'S CT.
ALMADEN RD.
MELTON ST.
PLUM ST.
ALMADEN RD.
EVELL'S NURSERY
VEGETABLE GRS.
762
763
764
765
768
769
770
771
772
773
774
775
776
777
778
1000
1001
1002
Scale 100 Ft. to One Inch.

Index
Consented Tract
1 51
3 53
5 55
7 57
9 59
11 61
13 63
15 65
17 67
19 69
21 71
23 73
25 75
27 77
29 79
31 81
33 83
35 85
37 87
39 89
41 91
43 93
45 95
47 97
49 99
101

SCALE 100 FT. TO AN INCH
SAN JOSE, CAL. VOL.
102
ADDL. SHEET
JAN. 1928
ROAD
Mc KEE
E. ST. JAMES
N. 31ST
1111
1110
1109
DRIVE
MT. HAMILTON VIEW
E. ST. JOHN
1131
1132
1133
MORLAN AVE.
1133A
N. 30TH
1139
1138
GLENWOOD LUMBER CO.
(BRANCH YARD)
1137
N. 4TH
1334
CALVIN WAY
ST. JOHN'S SQUARE
1334A
N. 3D
1324
JUNIOR HIGH SCHOOL SITE
1335
ROSA
MISSION
1325
TAYLOR
57
Scale 100 Ft. to One Inch.
N. 2D
1336
1326
N. 1ST
78